

1a



TORONTO WATERFRONT
REVITALIZATION PROGRAM

Marine Use Strategy

Existing Use Map- Western Waterfront

Toronto
Humber
Yacht Club

Humber Valley
Boat Launch

Swansea

South Kingsway

Gardiner Expressway

Lake Shore

Boulevard W.

Parkside Dr.

Roncesvalles Ave.

Western
Beaches

Parkdale

Mimico

Red Hill-Crestview
Ward

Humber Bay
Shores

Ward

Humber Bay

Lake Ontario

Jarvis Ave.

King St.

Dufferin St.

Gardiner Expressway

Strachan Ave.

Lake Shore Boulevard W.

Royal York Rd.
Queens Ave.
Lakeshore Road W.

Humber College
Sailing Centre
Mimico
Cruising Club
City of Toronto
Race Marina Unit

Superior Park
Etobicoke
Yacht Club

Amos Park

Norris Park

Humber Bay Park East

Mimico Canal

Mimico
Park West

Humber
Pedestrian Bridge
Palace
Pier Park

Ward

Ward

Ward

Ward

Ward

Ward

Ward

Ward

Ward

Ward

Ward

Ward

Ward

Ward

Ward

Greater Toronto
Dragon Boat Club

Budapest Park

Boulevard Club

Toronto
Sailing & Canoe
Club

Argonaut
Rowing Club

Marilyn
Bell Park

Exhibition Place

Ontario Place
North Marina

Ontario Place
Marina

Gritano Place

Western Beaches Watercourse

Coronation Park

HMCS York

Alexandria Yacht Club

National Yacht Club

Toronto
Glennison
Sailing
Navy Lt

Toronto
Glennison
Sailing
Navy Lt



Cliff
Lumsden
Park

Prince
of Wales
Park

Norris
Park

Amos
Park

Superior
Park

Etobicoke
Yacht Club

Mimico
Cruising Club

Humber College
Sailing Centre

City of Toronto
Race Marina Unit

Mimico Canal

Mimico
Park West

Ward

Ward

Ward

Ward

Ward

Ward

Ward

Ward

Ward

Ward

Ward

1b



Marine Use Strategy

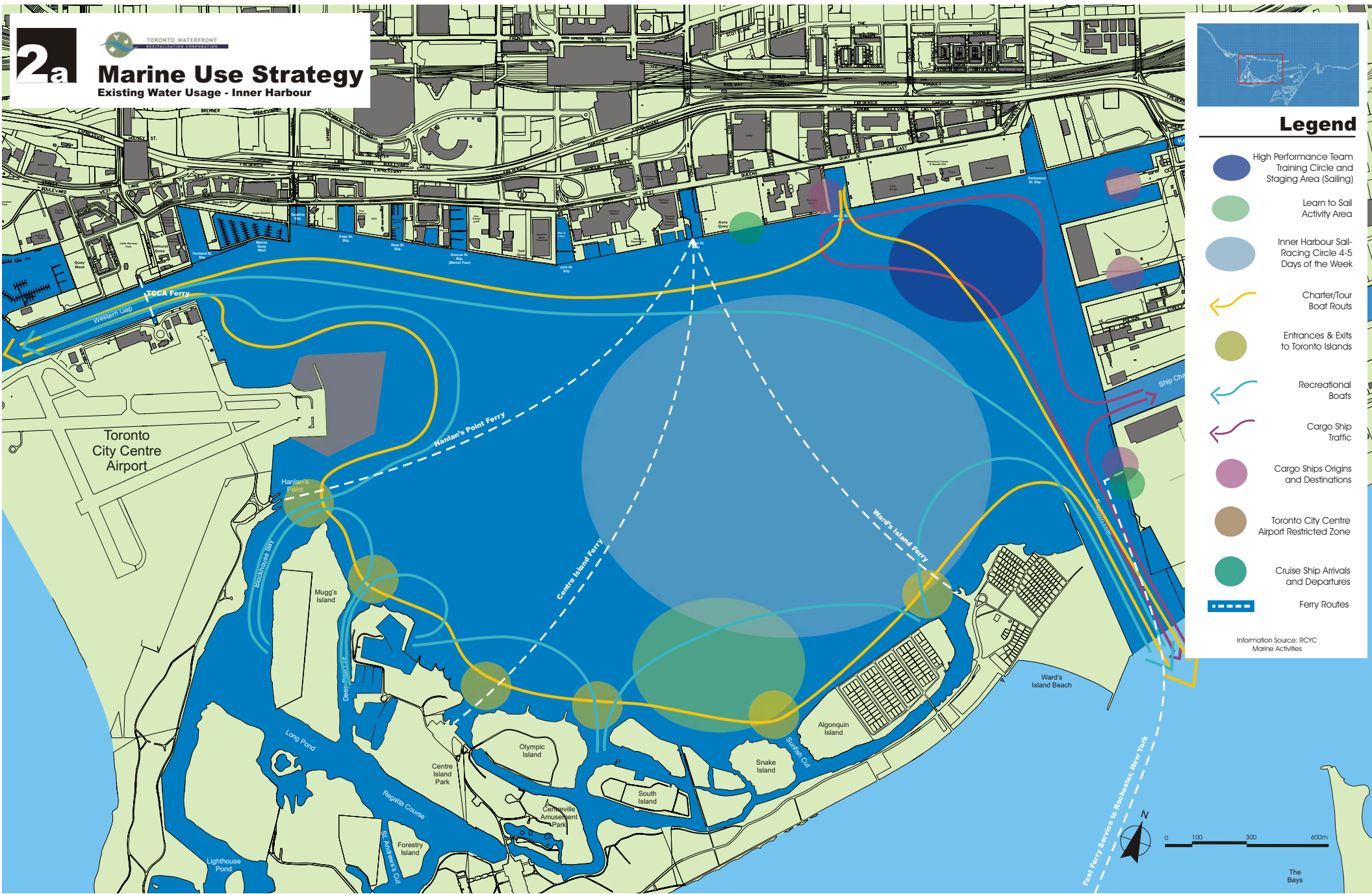
Existing Use Map- Central Waterfront



2a

TORONTO WATERFRONT
STRATEGIC PLANNING

Marine Use Strategy Existing Water Usage - Inner Harbour



Legend

- High Performance Team Training Circle and Staging Area (Sailing)
- Learn to Sail Activity Area
- Inner Harbour Sail-Racing Circle 4-5 Days of the Week
- Charter/Tour Boat Routes
- Entrances & Exits to Toronto Islands
- Recreational Boats
- Cargo Ship Traffic
- Cargo Ships Origins and Destinations
- Toronto City Centre Airport Restricted Zone
- Cruise Ship Arrivals and Departures
- Ferry Routes

Information Source: RCYC
Marine Activities



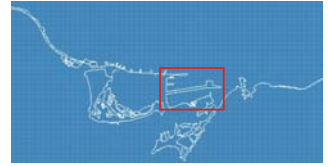
The Bays

2b






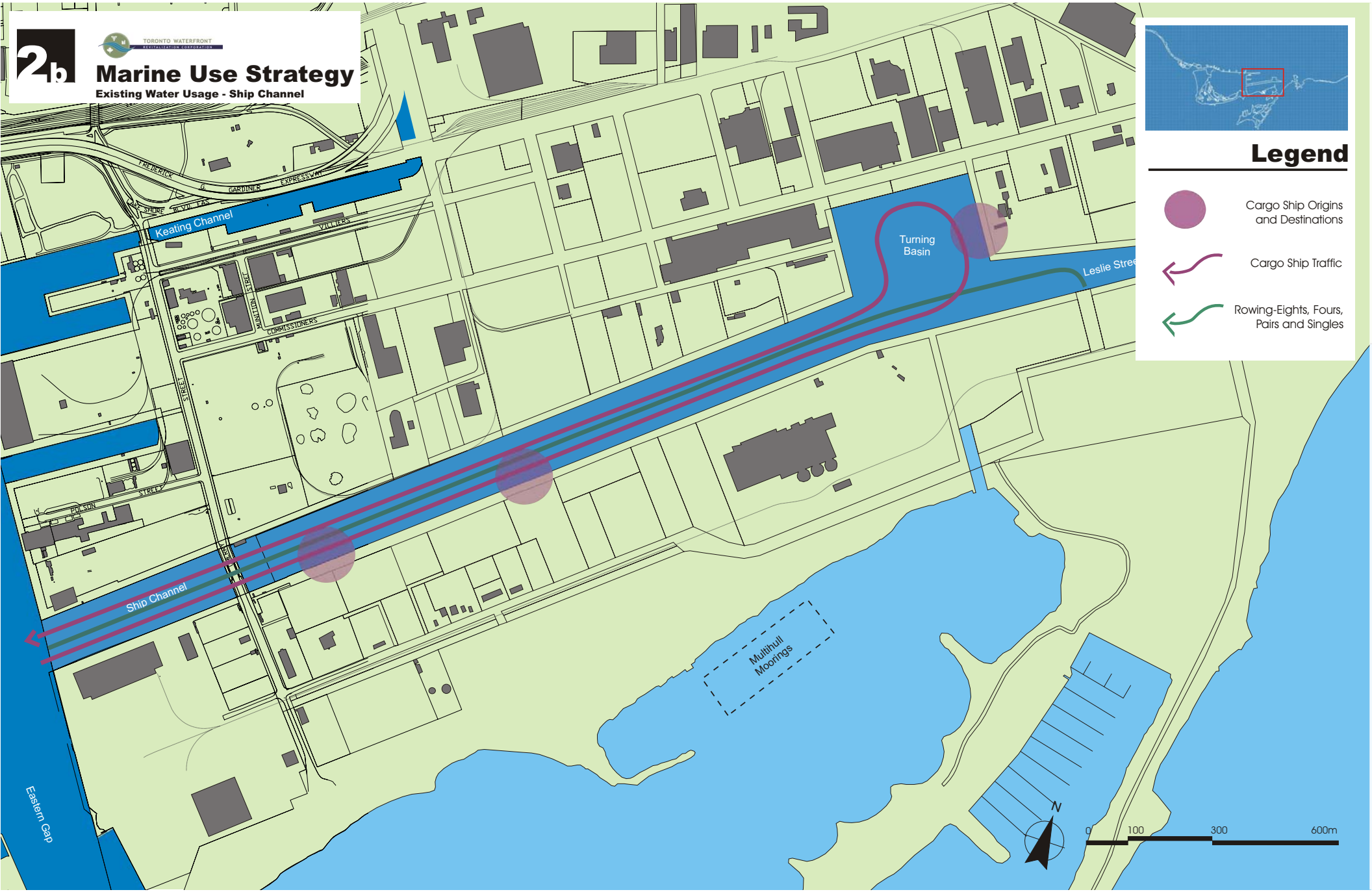
Marine Use Strategy

Existing Water Usage - Ship Channel



Legend

-  Cargo Ship Origins and Destinations
-  Cargo Ship Traffic
-  Rowing-Eights, Fours, Pairs and Singles









TORONTO WATERFRONT
REDEVELOPMENT CORPORATION

Marine Use Strategy

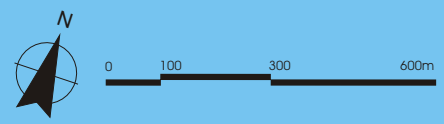
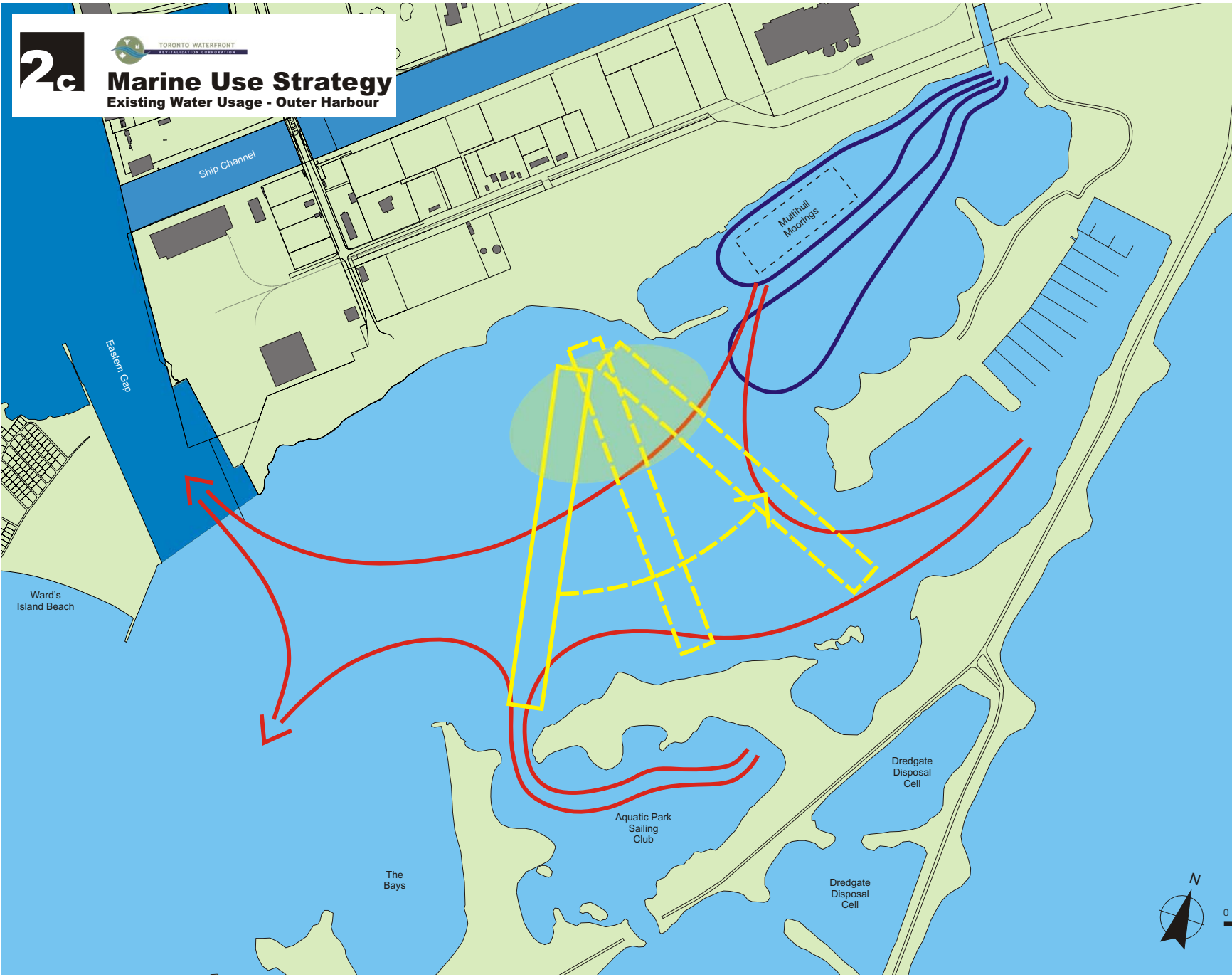
Existing Water Usage - Outer Harbour



Legend

-  Windsurfing Lanes- Location Changes with Wind
-  Windsurfing Beginner's Area
-  Yacht And Motorboat Access to Inner Harbour and Lake
-  Dragon Boats

Information Source: Toronto's Outer Harbour
A Report on Recreational Boating Uses
Prepared by the Outer Harbour Sailing Federation
September, 2003








Marine Use Strategy

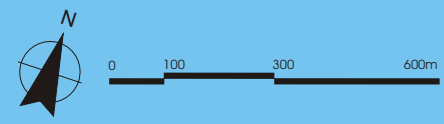
Existing Water Usage - Outer Harbour



Legend

-  Sail Racing Area
-  Multihull and Keel Boat Race Starts
-  Typical Race Start Line
-  Occasional Charter/Tour Boats
-  Rowing-Eights, Fours, Pairs and Singles

Information Source: Toronto's Outer Harbour
A Report on Recreational Boating Uses
Prepared by the Outer Harbour Sailing Federation
September, 2003



2e




Marine Use Strategy

Existing Water Usage - Outer Harbour



Kids Camp (Sailing)



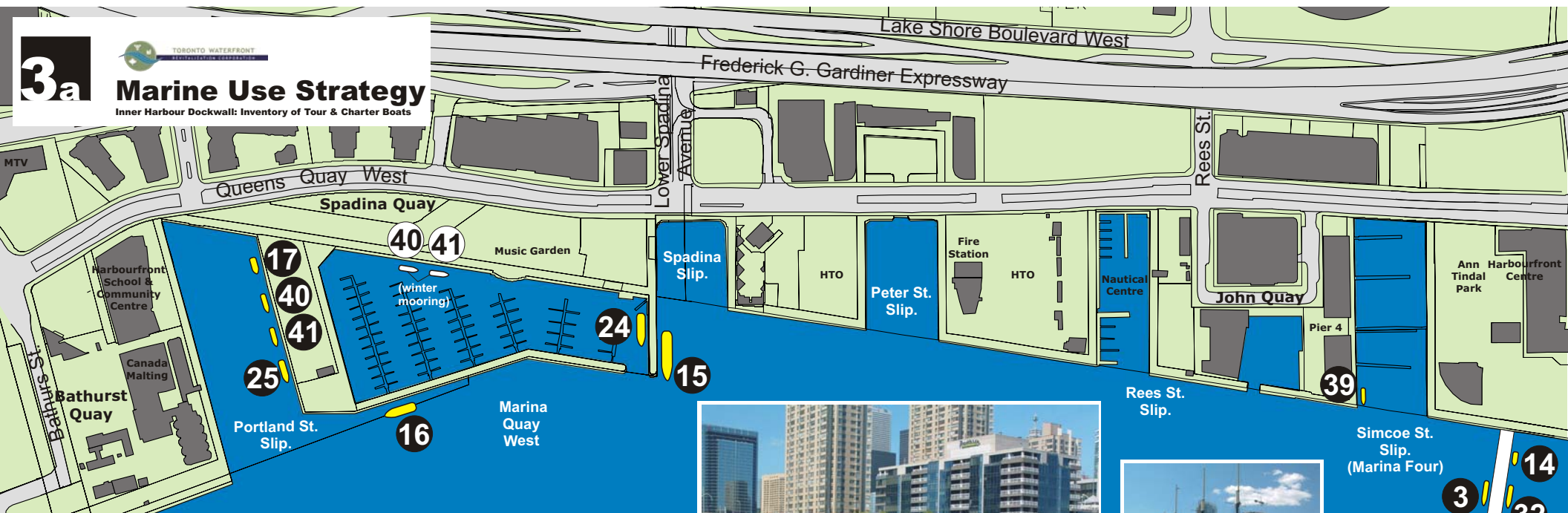
Dinghy Racing 2 Races on Overlapping Courses
Albacores/Lasers/
505's/Hobies/
Multi-Class Dinghies



Adult Sail Training
2 Concurrent
Classes
(Location Change
With Wind)

Information Source: Toronto's Outer Harbour
A Report on Recreational Boating Uses
Prepared by the Outer Harbour Sailing Federation
September, 2003





INVENTORY OF TOUR AND CHARTER BOATS



0 100 200 300 meters


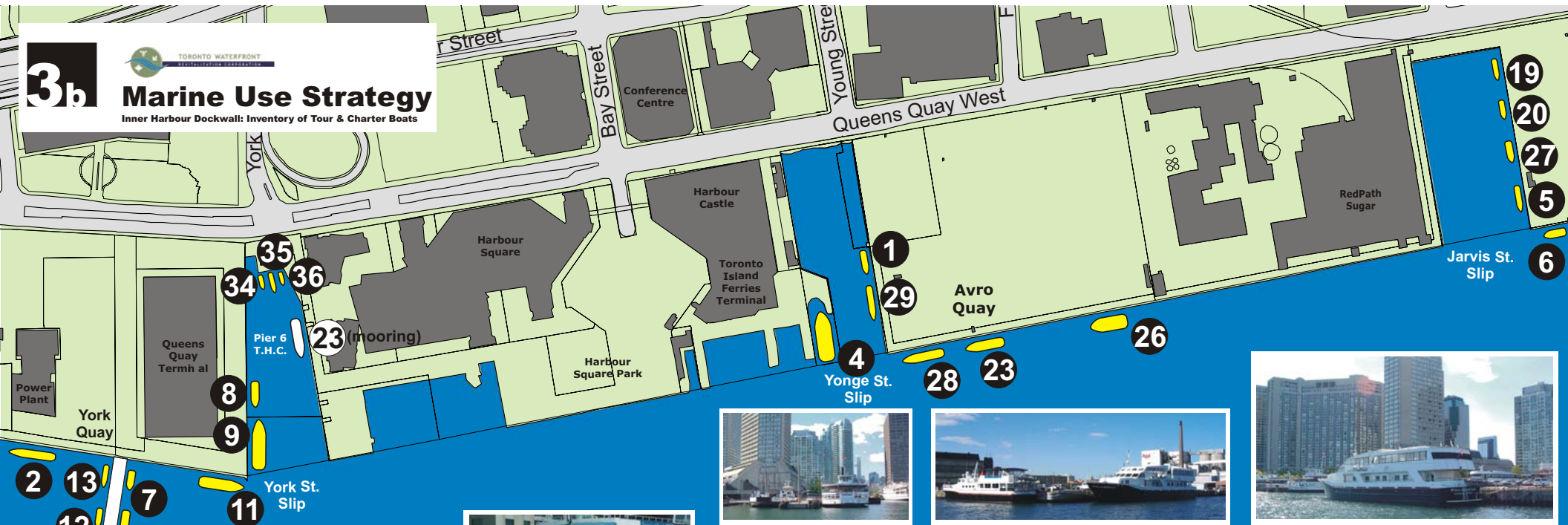
1 Obsession III	7 Showboat Royal Grace	13 Rosemary	19 Yankee Lady I	25 Miss Toronto	31 Galactica I (not currently operating)	37 Island Sauvage (not shown on map - no longer operating)
2 Kajama	8 Mariposa Belle	14 Ste. Marie I	20 Yankee Lady II	26 River Gambler	32 Harbour Star	38 King Fish I (not shown on map - no longer operating)
3 Challenge	9 Captain Matthew Flinders	15 Empire Sandy	21 Yankee Lady III	27 Klancy II	33 Shark I (not currently operating)	39 Nordic H2O
4 Trillium	10 Oriole	16 Wayward Princess	22 Yankee Lady IV (under construction)	28 Stella Borealis	34 Shipsand	40 Pathfinder
5 Pioneer Princess	11 Northern Spirit	17 Island Princess	23 Empress of Canada	29 Jaguar II	35 Miss Kim Simpson	41 Playfair
6 Pioneer Queen	12 Torontonion	18 Maple Leaf I (not currently operating)	24 Jubilee Queen	30 Enterprise 2000	36 New Beginnings	

3b



Marine Use Strategy

Inner Harbour Dockwall: Inventory of Tour & Charter Boats



INVENTORY OF TOUR AND CHARTER BOATS



0 100 200 300 meters

1 Obsession III	7 Showboat Royal Grace	13 Rosemary	19 Yankee Lady I	25 Miss Toronto	31 Galactica I (not currently operating)	37 Island Sauvage (not shown on map - no longer operating)
2 Kajama	8 Mariposa Belle	14 Ste. Marie I	20 Yankee Lady II	26 River Gambler	32 Harbour Star	38 King Fish I (not shown on map - no longer operating)
3 Challenge	9 Captain Matthew Flinders	15 Empire Sandy	21 Yankee Lady III	27 Klancy II	33 Shark I (not currently operating)	39 Nordic H2O
4 Trillium	10 Oriole	16 Wayward Princess	22 Yankee Lady IV (under construction)	28 Stella Borealis	34 Shipsand	40 Pathfinder
5 Pioneer Princess	11 Northern Spirit	17 Island Princess	23 Empress of Canada	29 Jaguar II	35 Miss Kim Simpson	41 Playfair
6 Pioneer Queen	12 Torontonian	18 Maple Leaf I (not currently operating)	24 Jubilee Queen	30 Enterprise 2000	36 New Beginnings	

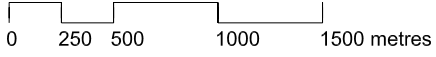


INVENTORY OF TOUR AND CHARTER BOATS





1 Obsession III	7 Showboat Royal Grace	13 Rosemary	19 Yankee Lady I	25 Miss Toronto	31 Galactica I (not currently operating)	37 Island Sauvage (not shown on map - no longer operating)
2 Kajama	8 Mariposa Belle	14 Ste. Marie I	20 Yankee Lady II	26 River Gambler	32 Harbour Star	38 King Fish I (not shown on map - no longer operating)
3 Challenge	9 Captain Matthew Flinders	15 Empire Sandy	21 Yankee Lady III	27 Klancy II	33 Shark I (not currently operating)	39 Nordic H2O
4 Trillium	10 Oriole	16 Wayward Princess	22 Yankee Lady IV (under construction)	28 Stella Borealis	34 Shipsand	40 Pathfinder
5 Pioneer Princess	11 Northern Spirit	17 Island Princess	23 Empress of Canada	29 Jaguar II	35 Miss Kim Simpson	41 Playfair
6 Pioneer Queen	12 Torontonian	18 Maple Leaf I (not currently operating)	24 Jubilee Queen	30 Enterprise 2000	36 New Beginnings	



4a Marine Use Strategy
Shoreline Structure Types



LEGEND

-  Beach
-  Revetment
-  Wall
-  Other

