

Martin Goodman Trail

**W E L C O M E**

WATERFRONT TRAIL PUBLIC MEETING

July 13, 2005 from 6:00 to 9:00 pm

**Phase 1  
Improvements**



# Victor Ford and Associates Inc




Pickering Waterfront Trail Boardwalk



Millennium Square and Boardwalk, Pickering Waterfront



Mississauga Waterfront Trail



Kay Gardner Beltline, Toronto

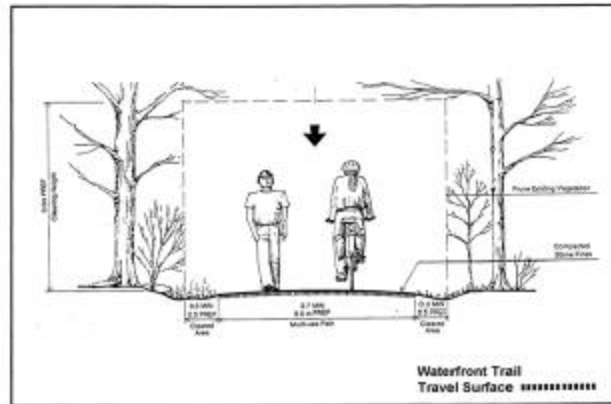



Fig. 3.1  
EXAMPLE SHOWN: Park Setting (< 500 Users per Weekend Day)  
TRAIL DESIGN OPTIONS FOR PEDESTRIANS AND CYCLISTS: Multi-use Path  
Source: Metropolitan Toronto and Region Conservation Authority

Lake Ontario Waterfront Trail Design, Signage and Maintenance Guidelines

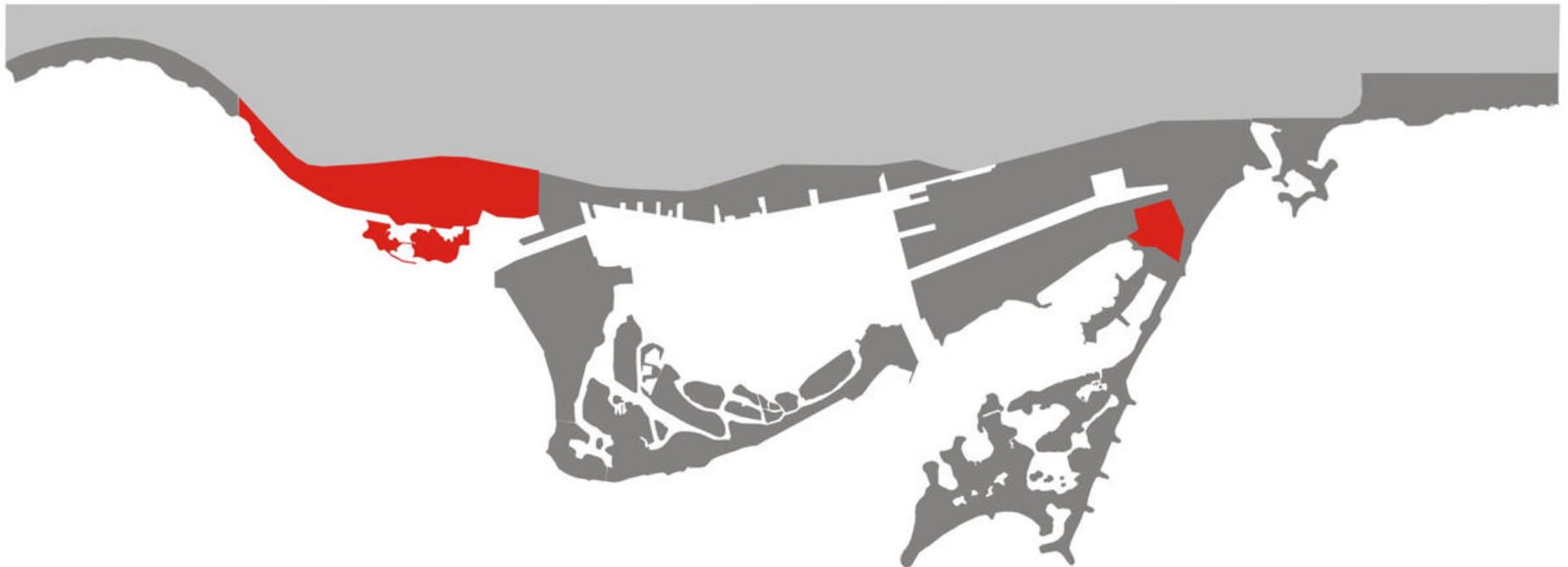


Mississauga Waterfront Trail

**Martin Goodman Trail** is an important and well loved pedestrian and cycling connection across the waterfront. Today, many areas are in need of repair...

Beginning in 2005 / 2006, the Toronto Waterfront Revitalization Corporation will be undertaking PHASE 1 Trail Improvements in the areas of Marilyn Bell Park to Coronation Park, and near Leslie Street in the Portlands.

Tonight's meeting is an important opportunity to engage the public and the community in understanding the potential for trail improvements at the onset of the design process.



# Tonight's Agenda

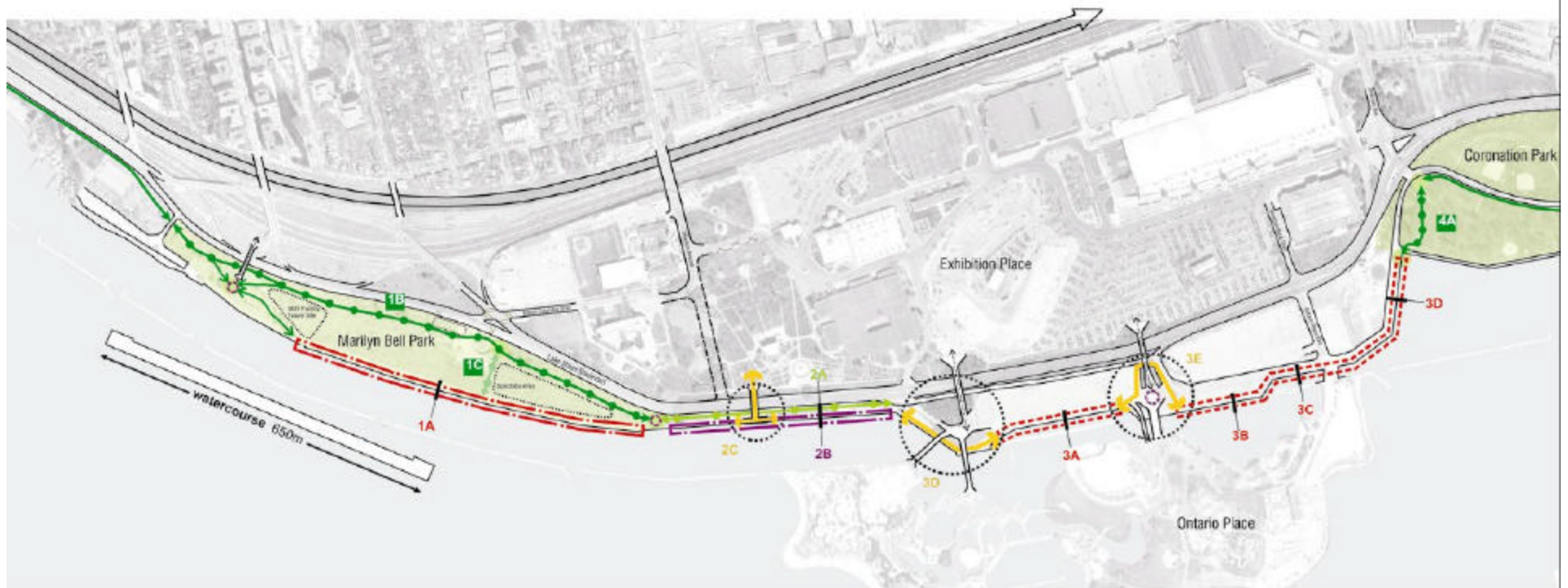
- 6:30 – 7:00**      **Tour exhibit with the Toronto Waterfront Revitalization Corporation and Victor Ford and Associates Inc**
- 7:00 – 7:30**      **Presentation: Phase One Trail Improvements**  
**- process**  
**- timing**  
**- physical issues, challenges and opportunities**
- 7:30 – 9:00**      **Questions, Comments and Facilitated Discussions**
- 9:00**              **Next Steps and Adjourn**






# A phased Strategy for Trail Improvements



# Preliminary Trail Typologies



## TYPOLOGY DESCRIPTION

-  **Event Promenade Linkage**  
generous 14m mixed-use trail with 3 distinct components: water's edge treatment, streetscape and furnishing zone, 8.5m asphalt trail/event staging area
-  **Viewing Promenade Linkage**  
generous 8.5-10m mixed-use asphalt trail/viewing area
-  **Typical Promenade Linkage**  
8-11m mixed-use trail with 3 distinct components: water's edge treatment, streetscape and furnishing zone, 4m asphalt trail, sidewalk may be included.

-  **Park Greenway Linkage**  
4m mixed-use trail in a park setting.
-  **Through Park Linkage**  
4-6m mixed-use trail linkage segment
-  **Street Parallel Linkage**  
8-10m mixed-use trail with 3 distinct components: Streetscape and furnishing zone, 4m asphalt trail, a roadway safety buffer
-  **Complex Linkage**  
Complex Linkage requiring detail design resolution

# Marilyn Bell Park - Waterfront Promenade

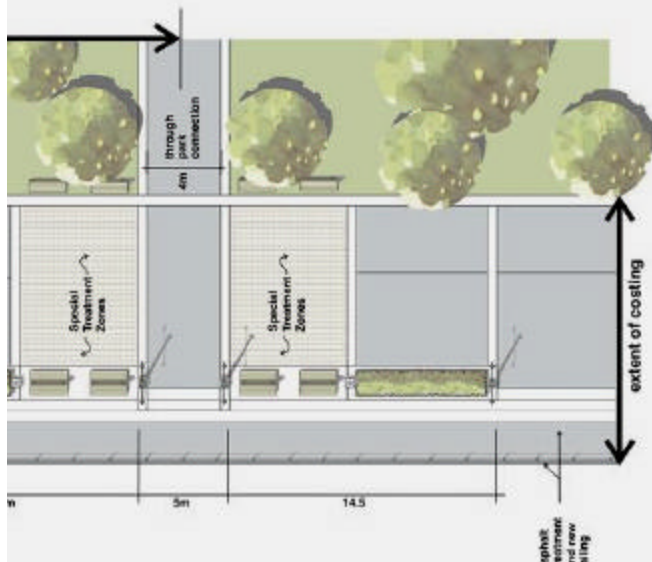
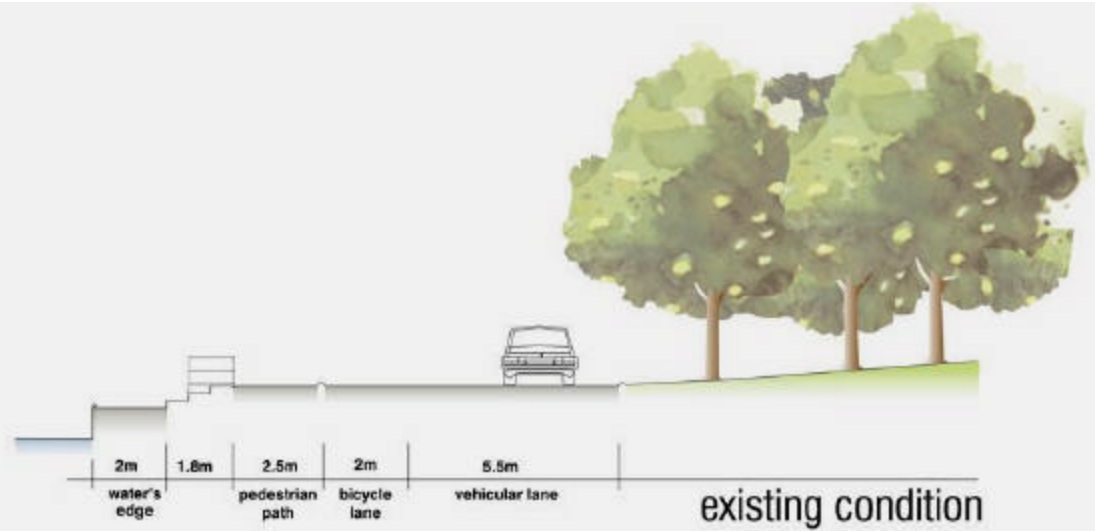


- Creates a wide multi-use space for most of the year
- Provides viewing of the dragon boat course and air show, etc.
- Creates opportunities for waterfront greening





# Marilyn Bell Park - Opportunities





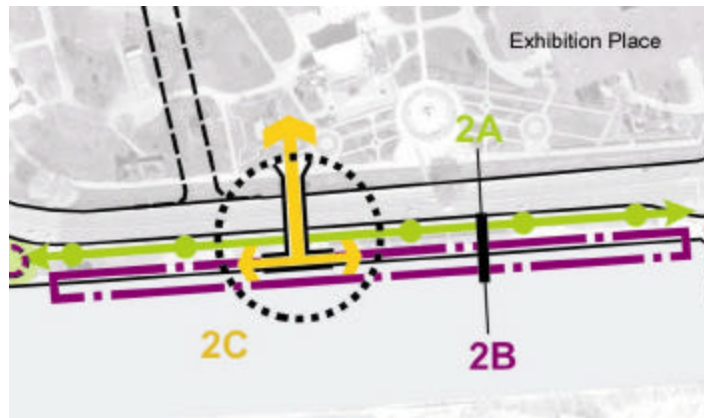
# Marilyn Bell - Existing Conditions



# Marilyn Bell - Option 1

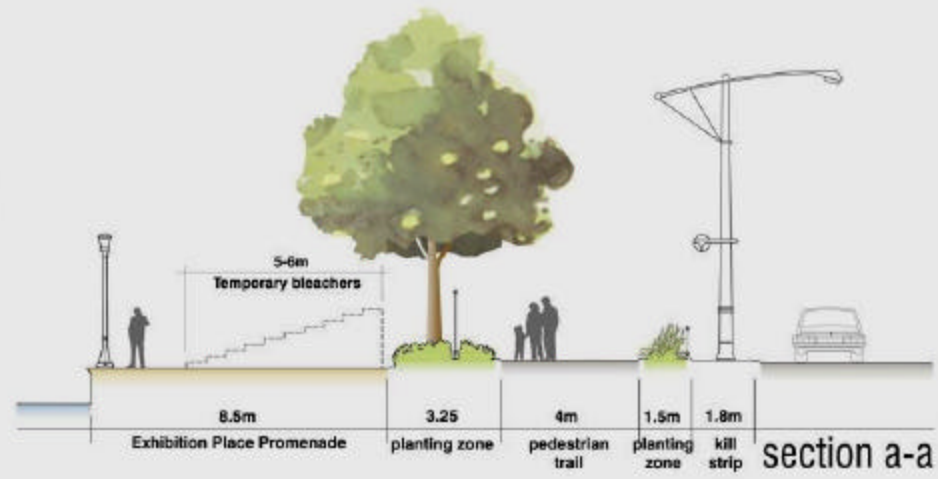
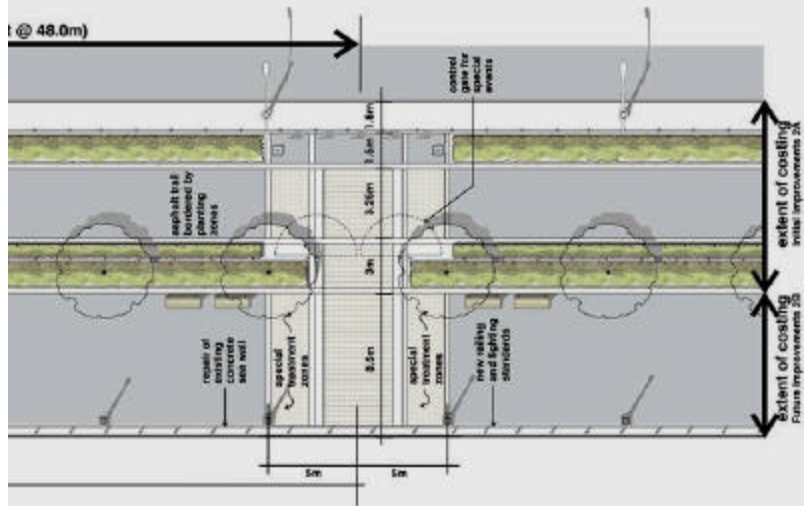
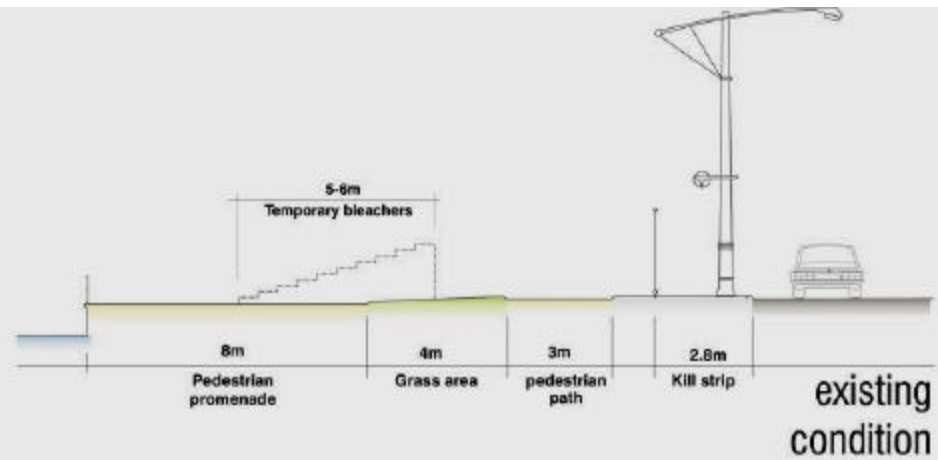



# Exhibition Place - Bypass Trail and Promenade



- Bypass trail creates a year-round alternative to the waterfront promenade
- The waterfront promenade can be readily contained when gates are closed
- Make improvements to the Bailey bridge

# Exhibition Place - Opportunities





# Trail Examples



# Trail Examples



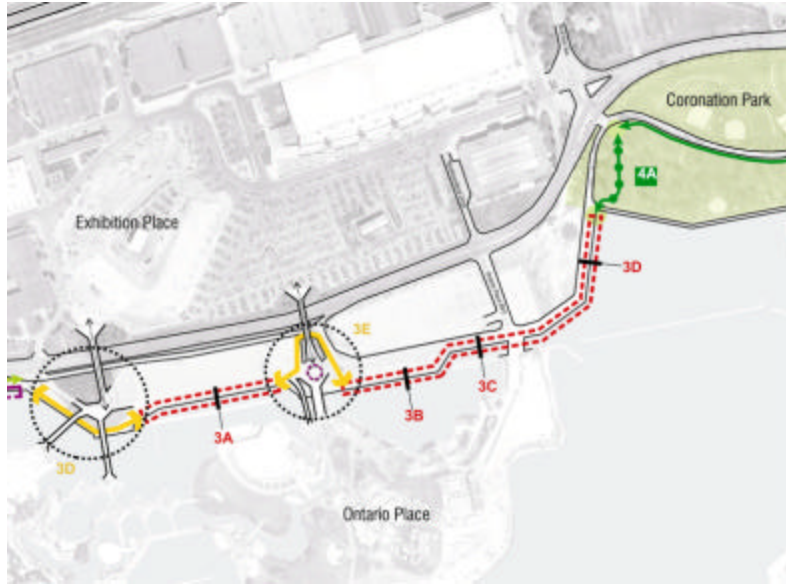
**Mixed-use trail east of the Humber Bridge, Toronto**



**Twinning of trails west of the Humber Bridge, Toronto**



# Ontario Place - Existing Conditions



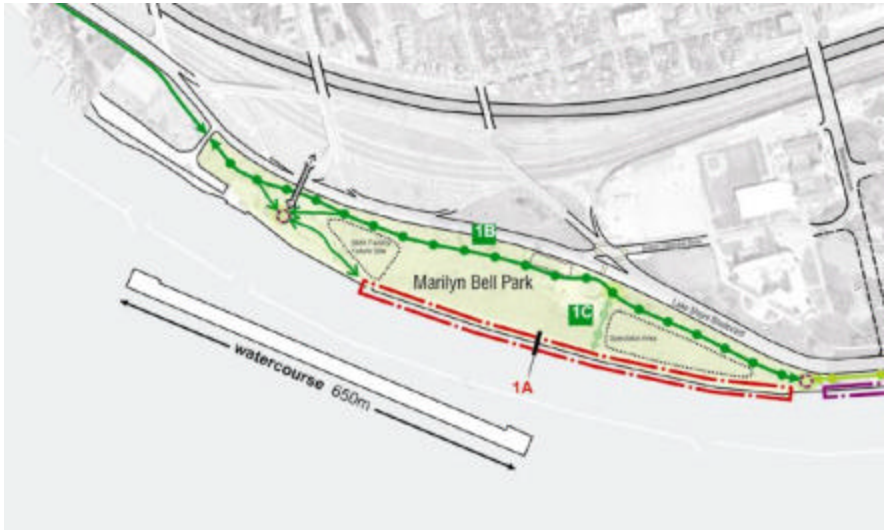
# Ontario Place - Existing Conditions



- **Increase the width and improve the flow of a high profile, multi-use trail**
- **Eliminate serious conflicts between pedestrians and through-travel trail users**



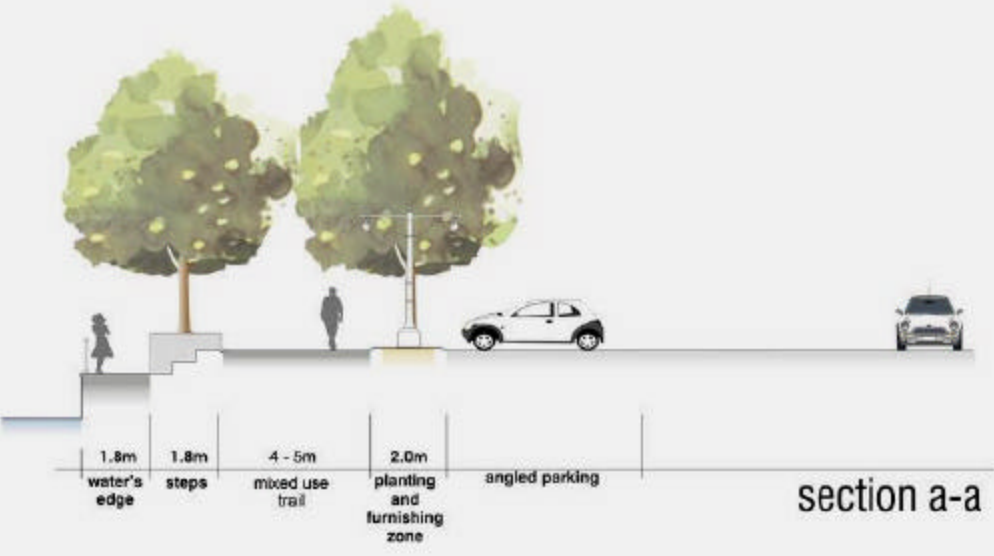
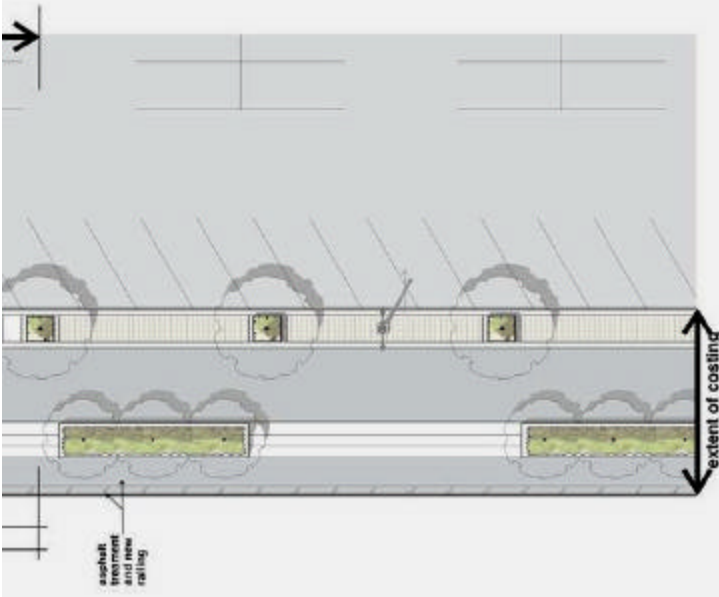
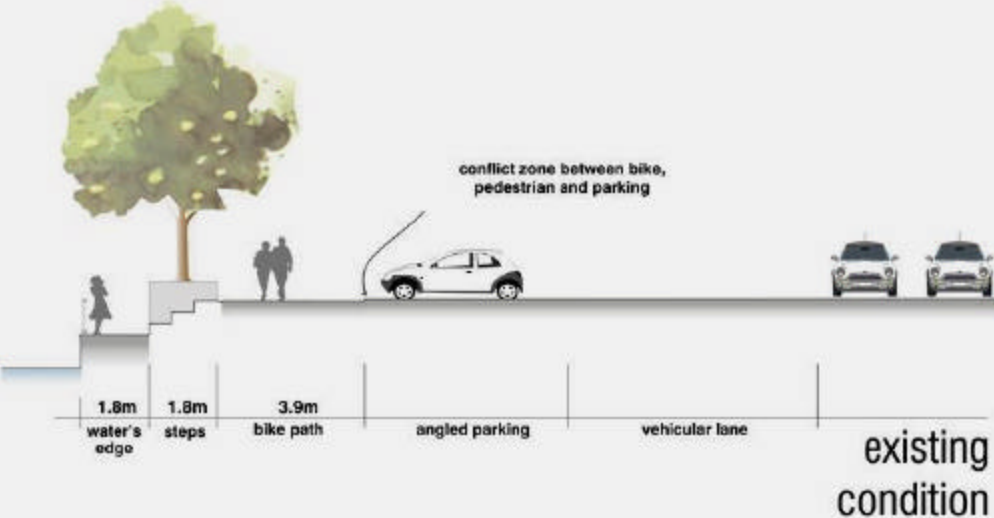
# Marilyn Bell Park - Bypass “Greenway” Trail



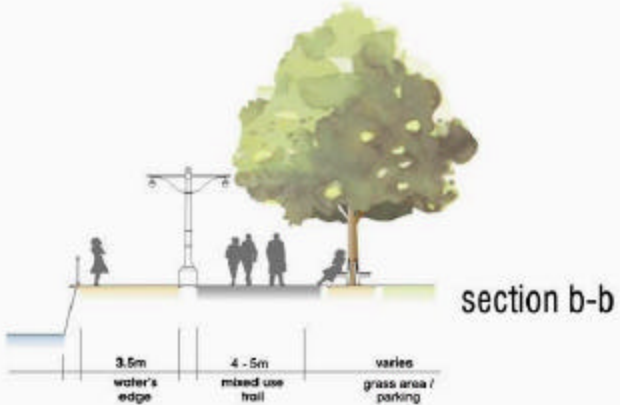
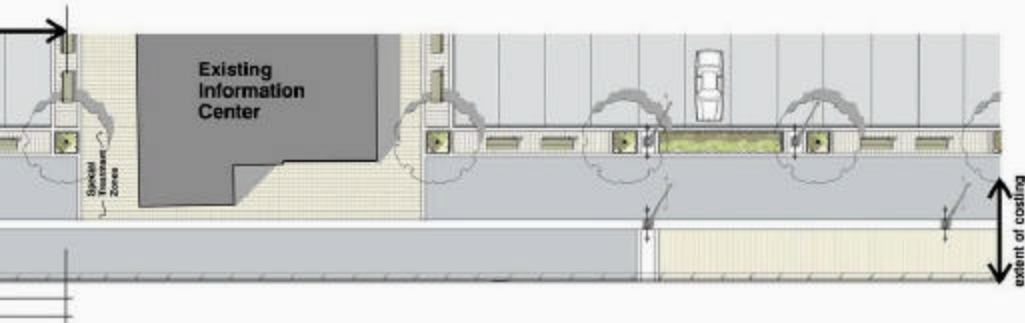
- Creates a direct year-round alternative to the waterfront promenade
- Avoids events such as the air show and dragon boat races

# Ontario Place - Opportunities

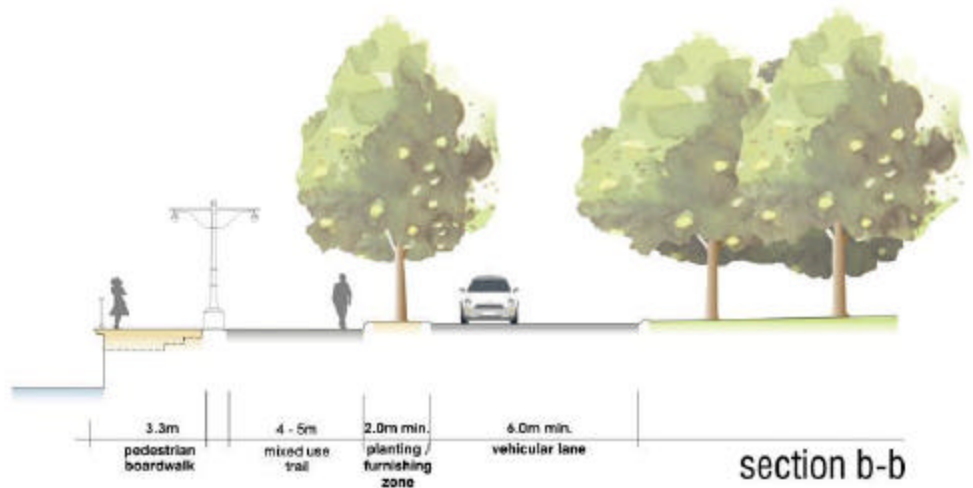
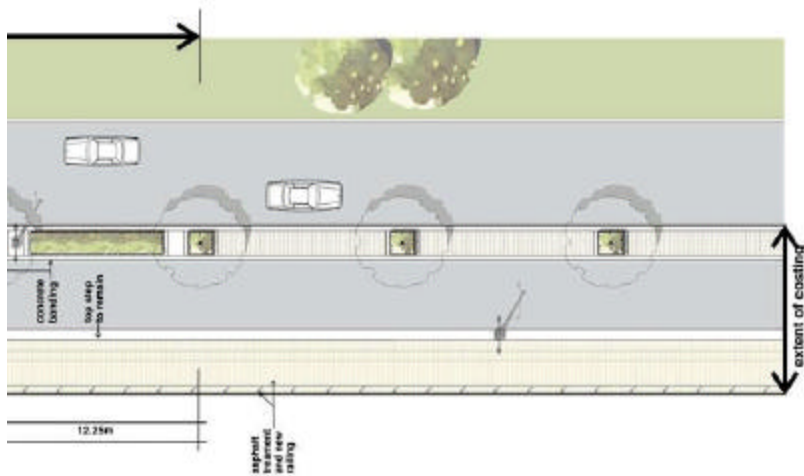
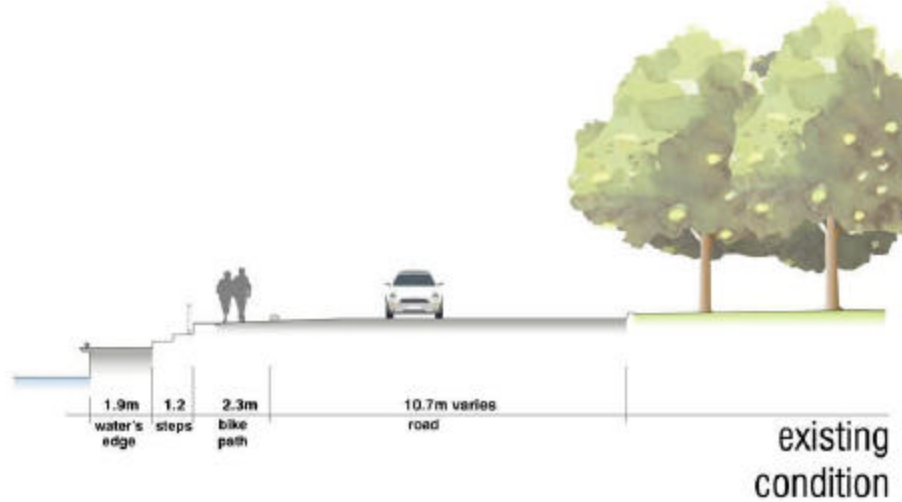
Martin Goodman Trail Central Waterfront Trail Strategy  
**3A**  
 Ontario Place Typologies



# Ontario Place - Opportunities



# Ontario Place - Opportunities





# Portlands Precinct - Future Development



# Portland's Precinct - Future Development



- **Improve the condition and flow of trail connections between North Shore Park, Leslie Street and the Leslie Spit**

Martin Goodman Trail

**Phase 1  
Improvements**



# **F E E D B A C K**

**Please let us know what you think  
about what you've seen and heard  
today**

Participate in the Question and  
Discussion Session

Fill in a comment sheet

Mail your comments

Email: [info@towaterfont.ca](mailto:info@towaterfont.ca)

Fax: (416) 214-4591