



DISCUSSION GUIDE SHAPING THE FUTURE: Placemaking in the Port Lands + Connecting South of Eastern

OPEN HOUSE + INFORMATION SESSIONS

November 14, 2015
9:00 AM - 4:00 PM
George Brown College -
Waterfront Campus
51 Dockside Drive

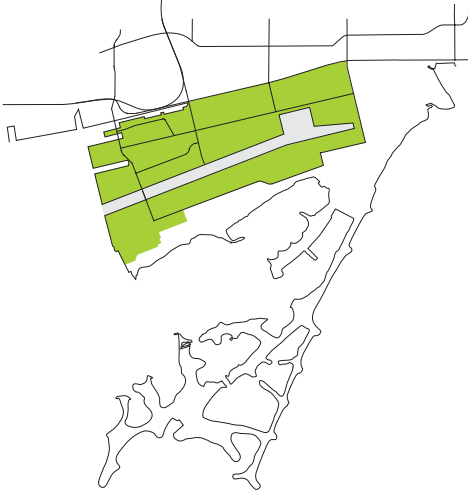
WORKSHOP: PLACEMAKING IN THE PORT LANDS

November 17, 2015
6:30 PM - 9:00 PM
Morse Street Junior Public School
180 Carlaw Avenue

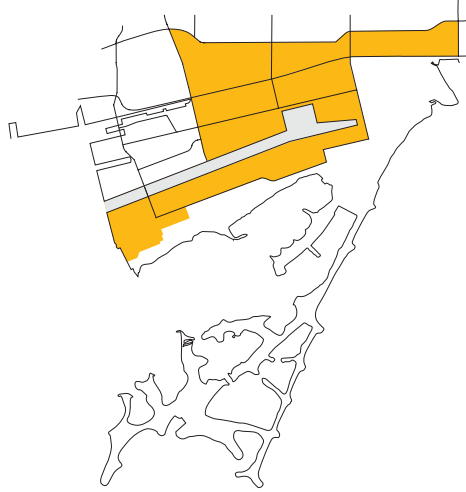
WORKSHOP: CONNECTING THE PORT LANDS + SOUTH OF EASTERN AREAS

November 18, 2015
6:30 PM - 9:00 PM
Toronto Fire Academy + EMS Training Centre
895 Eastern Avenue

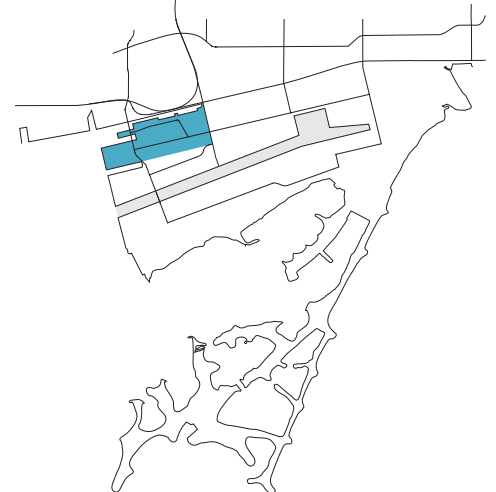
Port Lands Planning Framework



Port Lands + South of Eastern EA



Villiers Island Precinct Plan



What's in this Discussion Guide?

1. Overview of what we're consulting on – page 1
2. Open House + Information Session agenda – page 2
3. November 17 and 18 workshop agendas – page 3
4. Discussion questions (workshop and online at www.portlandsconsultation.ca) – pages 4 to 7
5. Other feedback and contact information (page 8)

www.portlandsconsultation.ca

Placemaking in the Port Lands + Connecting South of Eastern

DISCUSSION GUIDE

Help Us Shape the Future

The City of Toronto and Waterfront Toronto, with the Toronto and Region Conservation Authority, have been working on a number of plans in the Port Lands and the South of Eastern area. Previous public consultations have been very valuable and have helped shape our emerging plans. This final round of public consultation on these initiatives is about getting your feedback to help refine the final plans.

The overall vision for the Port Lands will be presented, including land use, urban structure (streets and public realm), high-level built form considerations, biodiversity, sustainability, public art and affordable housing principles. These elements will form the basis for amending the Central Waterfront Secondary Plan which establishes the legal framework to guide growth and change in the area. The final Villiers Island Precinct Plan, which is a more detailed plan for this area of the Port Lands, will also be presented. A detailed streets and block plan and built form direction has been developed, as well as direction for creating a complete, vibrant mixed-use area in the Villiers Island Precinct.

We will also present the preferred solutions for the Port Lands and South of Eastern Transportation and Servicing Master Plan, a Municipal Class Environmental Assessment. The solutions include an overall street and transit network for the area and future municipal servicing (water, wastewater and stormwater management) to support regeneration, renewal and employment growth in the Port Lands and South of Eastern areas.

Given the amount of information and its complexity, the final round of consultation will be a two-step process. The overall vision and key aspects of the emerging plans will be presented at an open house and information sessions on November 14, 2015, followed by two evening workshops to receive public feedback on November 17 and 18, 2015.

Participate Online + through Social Media

If you are unable to attend the meetings in person, you can also participate online. For those who cannot attend, or for those wishing to take a second look, all of the open house presentations will be recorded and posted online. Visit www.portlandsconsultation.ca for more details.

Follow us on Twitter:



@waterfrontTO
#PortLandsTO

Placemaking in the Port Lands + Connecting South of Eastern

DISCUSSION GUIDE

Open House + Information Sessions

The Open House provides two important opportunities to participate, offering identical morning and afternoon sessions. The Overview presentation will provide an update on the work completed to date and outline the format of the four information sessions (detailed below). Each of the information sessions will run four times in the morning and four times in the afternoon. Stay for all four sessions or attend the ones of most interest to you. Each session will also be recorded and posted online following the meeting. The Open House will run all day with staff available to answer your questions.

Information Sessions

01 Vision + Urban Structure

Ground Floor - Room 004



Urban Structure



Placemaking



Land Use



Mobility + Access



People + Jobs



Water as a Resource

02 Character + Place

Ground Floor - Room 005



Land Use



Placemaking



Biodiversity



Sustainability



Energy



Parks + Open Spaces

03 Transportation + Servicing

Second Floor - Room 215



Urban Structure



Mobility + Access



Goods Movement



Water as a Resource



Municipal Servicing



Biodiversity

04 Villiers Island Precinct Plan

Ground Floor - Room 006



Mobility + Access



Housing



Placemaking



People + Jobs



Parks + Open Spaces



Sustainability

Agenda

Morning Session

Welcome and Overview Presentation: 9:00 am
Room 237

Information Sessions:
9:30 / 10:10 / 10:50 / 11:30

Lunch Break – 12:10-1:00 pm

Afternoon Session

Welcome and Overview Presentation: 1:00 pm
Room 237

Information Sessions:
1:30 / 2:10 / 2:50 / 3:30

Placemaking in the Port Lands + Connecting South of Eastern

DISCUSSION GUIDE

Evening Workshops

Workshop #1 - November 17, 2015

Placemaking in the Port Lands
Morse Street Junior Public School
180 Carlaw Avenue
6:30-9:00 pm



The focus of this workshop is on the overall vision and plans for the Port Lands. There will be a short overview presentation followed by presentations on the key topic areas with facilitated roundtable discussions.

Agenda

- 6:30 pm Welcome and Introductions
- 6:35 pm Overview Presentation
- 6:50 pm Port Lands Vision and Urban Structure
 - Presentation (15 min)
 - Roundtable Discussion (25 min)
- 7:30 pm Character and Place
 - Presentation (15 min)
 - Roundtable Discussion (25 min)
- 8:10 pm Villiers Island Precinct Plan
 - Presentation (15 min)
 - Roundtable Discussion (25 min)
- 8:50 pm Feedback + Closing Remarks

Workshop #2 - November 18, 2015

Connecting the Port Lands + South of Eastern Areas
Toronto Fire Academy + EMS Training Centre
895 Eastern Avenue
6:30-9:00 pm



The focus for this workshop is on the Port Lands and South of Eastern Transportation and Servicing Master Plan Environmental Assessment and the preferred solutions. There will be a short overview presentation followed by breakout sessions on three topics. Participants can choose which sessions they will attend.

Agenda

- 6:30 pm Welcome and Introductions
- 6:35 pm Overview Presentation
- 7:00 pm Breakout Sessions
 - South of Eastern Transportation
 - Port Lands Street and Transit Network
 - Water, Wastewater and Stormwater Management
- 8:00 pm Breakout Sessions
 - South of Eastern Transportation
 - Port Lands Street and Transit Network
 - Water, Wastewater and Stormwater Management
- 8:50 pm Feedback + Closing Remarks

DISCUSSION QUESTIONS

01 Vision + Urban Structure

1. What do you like about the directions for the overall vision and urban structure?
2. What, if anything, concerns you? Why?
3. What refinements, if any, would you like to see explored?

DISCUSSION QUESTIONS

02 Character + Place

1. What do you like about the different character and place elements of the plans?
2. What, if anything, concerns you? Why?
3. What refinements, if any, would you like to see explored?

DISCUSSION QUESTIONS

03 Transportation + Servicing

1. What do you like about the preferred solutions for streets, transit and municipal servicing?
2. What, if anything, concerns you? Why?
3. What refinements, if any, would you like to see explored?

DISCUSSION QUESTIONS

04

Villiers Island Precinct Plan

1. What are the strengths of the Precinct Plan?
2. What, if anything, concerns you? Why?
3. What refinements, if any, would you like to see explored?

