



Phase I Environmental Site Assessment – Final Report

Lower Yonge Precinct

Toronto, Ontario

Prepared For: Waterfront Toronto



May 2017

16-15113-001-HG1

MMM Group Limited
100 Commerce Valley Drive West
Thornhill, ON Canada L3T 0A1
t: 905.882.1100 | f: 905.882.0055
www.mmmgrouplimited.com

May 31, 2017
16-15113-001-HG1

Amanda Santo
Director, Development Approvals
Waterfront Toronto
1310-20 Bay Street
Toronto, Ontario M5J 2N8

Dear Ms. Santo,

**Subject: Phase I Environmental Site Assessment
Lower Yonge Precinct, Toronto, Ontario**

MMM Group Limited, a WSP Canada Inc. company, is pleased to submit this final report for the Phase I Environmental Site Assessment completed for Waterfront Toronto for the Lower Yonge Precinct, located in Toronto, Ontario.

If you have any questions or comments on the report, please contact the undersigned at 905-882-1100.

Yours truly,

MMM GROUP LIMITED

A handwritten signature in blue ink that reads 'Allison Read'.

Allison Read, B.Sc., G.I.T.
Environmental Scientist
Environmental Management

A handwritten signature in black ink that reads 'Andrea Ferguson Jones'.

Andrea Ferguson Jones, P.Geo.
Senior Environmental Project Manager
Environmental Management

**Phase I Environmental Site Assessment
Lower Yonge Precinct
Toronto, Ontario**

Final Report

**Prepared For
Waterfront Toronto**

**WSP Canada Inc. | MMM Group Limited
May 2017
16-15113-001-HG1**

EXECUTIVE SUMMARY

MMM Group Limited (MMM), a WSP Canada Inc. company, was retained by Waterfront Toronto to conduct a Phase I Environmental Site Assessment (ESA) as part of the Lower Yonge Precinct Municipal Class Environmental Assessment Study. The ESA was conducted in Toronto, Ontario, for the lands from Queens Quay East in the south to the railway tracks in the north, and Yonge Street in the west to Lower Jarvis Street in the east, and also includes Harbour Street from Yonge Street to Lower Simcoe Street, Yonge Street from Queens Quay East to Front Street, and Church Street from the railway tracks to Front Street.

The objective of the Phase I ESA was to identify actual and potential sources of environmental liabilities associated with the current and historical operations of the properties within the MCEA Study Area (referred to as the Study Area), and within 250 m of the Study Area (referred to as the Extended Study Area). Through meeting this objective, the likelihood of contaminants to be present in soil and groundwater in the Study Area and the need for additional environmental investigations was considered.

Based on the findings of the Phase I ESA, 41 locations with high potential for environmental concern are identified. In addition to these 41 areas, the following concerns are noted:

- ◆ Approximately 51 current or former fuel storage tanks were identified throughout the Extended Study Area. The records confirmed six tanks as underground storage tanks. The remainder of the tanks could not be confirmed as being aboveground or underground. Where tanks are located on or adjacent to the Study Area, the potential for contaminant migration from the tanks presents high potential for environmental concern;
- ◆ The 1990 Intera Kenting analytical results identified actual contamination of soil and groundwater in portions of the Study Area, in the east side of the Lower Yonge Precinct. Soil concentrations exceeded the applicable standards for chloroform, benzo(b+k)fluoranthene, benzo(a)pyrene, dibenz(ah)anthracene, lead, copper, and cyanide at one or more locations. Groundwater concentrations exceeded the applicable standards for trichloroethylene, benzo(b+k)fluoranthene, benzo(a)pyrene, ideno(1,2,3-cd)pyrene, benzo(g,h,i)perylene, chrysene, and copper. It should be noted that the laboratory detection limit for cadmium in 1990 is greater than the 2011 Standard for cadmium in groundwater;
- ◆ According to the records reviewed, the Toronto waterfront was gradually filled in during the late 1800s and early 1900s. Waste materials including ash, garbage, and street sweepings were used as fill material. All of Harbour Street and the Lower Yonge Precinct are south of the original waterfront, and therefore it is likely that soils in these areas consist of poor quality fill materials;
- ◆ Adjacent properties have been used for commercial and industrial purposes for over 100 years. Past operations of environmental significance include vehicle repair garages, retail fuel stations, dry cleaners, metal manufacturing and processing, and chemical manufacturing and bulk storage. These past land uses pose the potential to impact soil and groundwater in the Study Area from contaminant migration through groundwater movement.

Based on the findings of this report, it is recommended that a Phase II ESA be conducted to evaluate the extent soil and groundwater contamination is present in the Study Area in areas where construction will take place.

TABLE OF CONTENTS

EXECUTIVE SUMMARY	I
1.0 INTRODUCTION	1
1.1 Background	1
1.2 Site Overview	1
2.0 SCOPE OF INVESTIGATION	1
3.0 RECORDS REVIEW	2
3.1 General	2
3.1.1 Phase One Study Area Determination	2
3.1.2 Fire Insurance Plans	3
3.1.3 City Directories	5
3.1.4 Previous Environmental Reports	11
3.2 Environmental Source Information.....	15
3.2.1 Databases	15
3.2.2 Regulatory Information	22
3.3 Physical Setting Sources	22
3.3.1 Aerial Photographs.....	22
3.3.2 Topography, Hydrology, Geology	26
3.3.3 Fill Materials	26
3.3.4 Water Bodies and Areas of Natural Significance	26
3.3.5 Well Records.....	27
4.0 INTERVIEWS	27
5.0 SITE RECONNAISSANCE.....	27
5.1 General Site Conditions	27
5.2 Issues of Potential Environmental Concern	28
5.2.1 Specific Observations in Study Area.....	28
5.2.2 Specific Observations in Extended Study Area.....	29
6.0 CONCLUSIONS	30
7.0 ASSESSOR QUALIFICATIONS	36
8.0 STANDARD LIMITATIONS.....	36
9.0 REFERENCES.....	36

LIST OF FIGURES

Figure 1.	Site Location	<i>Following Text</i>
Figure 2.	Site Plan	
Figure 3.	Areas of Potential Environmental Concern	

LIST OF PHOTOGRAPHS

Photograph 1:	View of Queens Quay East, facing west	<i>Following Text</i>
Photograph 2:	View of Lower Jarvis Street, facing south	
Photograph 3:	View of Freeland Street, facing north	
Photograph 4:	View of Cooper Street, facing south	
Photograph 5:	View of public parking lot at corner of Lake Shore Boulevard East and Yonge Street, facing west	
Photograph 6:	View of Toronto Star building, facing west	
Photograph 7:	View of LCBO building, facing south	
Photograph 8:	View of Redpath Sugar parking lot, facing northeast	
Photograph 9:	Public park at the corner of Cooper Street and Queens Quay East	
Photograph 10:	View of Harbour Street, facing west	
Photograph 11:	View of Yonge Street, facing north	
Photograph 12:	View of Church Street, facing south	
Photograph 13:	View of Redpath Sugar refinery, facing south	
Photograph 14:	View of dry cleaner on Queens Quay West, facing north	

LIST OF TABLES

Table 1 :	Fire Insurance Plans for Study Area and 250 m Extended Study Area.....	<i>Page</i> 3
Table 2:	City Directories Information for the Study Area	5
Table 3:	City Directories Information for Adjacent Properties	7
Table 4:	Summary of Database Results for Properties with Potential for Environmental Concern	15
Table 5:	Aerial Photograph Interpretation	22
Table 6:	Summary of Locations with High Potential Environmental Concern	30

APPENDICES

- APPENDIX A – Supporting Documentation
- APPENDIX B – Standard Limitations

1.0 INTRODUCTION

1.1 Background

MMM Group Limited (MMM), a WSP Canada Inc. company, was retained by Waterfront Toronto to conduct a Phase I Environmental Site Assessment (ESA) as part of the Lower Yonge Precinct Municipal Class Environmental Assessment Study. The ESA was conducted in Toronto, Ontario, for the lands from Queens Quay East in the south to the railway tracks in the north, and Yonge Street in the west to Lower Jarvis Street in the east, and also includes Harbour Street from Yonge Street to Lower Simcoe Street, Yonge Street from Queens Quay East to Front Street, and Church Street from the railway tracks to Front Street (collectively referred to as the “Study Area”).

The objective of the Phase I ESA was to identify actual and potential sources of environmental liabilities associated with the current and historical operations of the properties within the MCEA Study Area (referred to as the Study Area), and within 250 m of the Study Area (the “Extended Study Area”). Through meeting this objective, the likelihood of contaminants to be present in soil and groundwater under the Study Area and the need for additional environmental investigations was considered.

We understand that this Phase I ESA is required for due diligence purposes, and that a Record of Site Condition (RSC) is not mandatory under Ontario Regulation 153/04 made under the *Environmental Protection Act*. Therefore, the Phase I ESA was conducted to the Canadian Standards Association (CSA) Z768-01 (R2012), which is the accepted standard in the absence of a mandatory RSC.

1.2 Site Overview

The Study Area consists of the lands from Queens Quay East north to the Metrolinx railway corridor, and Yonge Street to Lower Jarvis Street (inclusive), referred to as the “Lower Yonge Precinct” in this report. The Study Area also includes Harbour Street from Yonge Street to Lower Simcoe Street, Yonge Street from Queens Quay East to Front Street, and Church Street from the railway tracks to Front Street. After the records review and site visits, there was an addition to the study area extending it west to Bay Street and to the northern side of Lake Shore Boulevard. This area is not included in the records review or site visit and is referred to as the “Study Area Addition”. The Study Area covers an approximate area of 24 hectares (59 acres). The Study Area is shown in Figure 1.

The Study Area is located in a predominantly commercial area of downtown Toronto. Properties located within the Study Area include commercial and residential land uses, with the Gardiner Expressway, and the Canadian National Railway (CNR) and Canadian Pacific Railway (CPR) tracks traversing east-west through the Study Area.

2.0 SCOPE OF INVESTIGATION

The objective of the Phase I ESA was to obtain and review records and site information for the Study Area and surrounding properties to evaluate the potential for contaminating activities to have occurred. Information obtained through document searches was verified through observations during the site visit. The Phase I ESA was completed in general accordance with current industry standards, as outlined in the Canadian Standards Association (CSA) Z767-01

(R2012) Phase I Environmental Site Assessment to identify actual or potential sources of contamination at each property. The scope of work included the following:

- ◆ Reviewed historical aerial photographs available from the City of Toronto’s online archives for the time period spanning 1947 to 2012. The aerial photographs were used to identify the first developed use for the Study Area, identify structures and buildings, and provide information with respect to land use over time;
- ◆ Reviewed topographic and physiographic information for the Study Area. These sources provide information regarding the stratigraphy of the soil underlying the Study Area, and also assist in identifying areas of potential environmental concern such as aboveground storage tanks, pipelines, and cemeteries, and the potential for the migration of subsurface contaminants;
- ◆ Requested available information from the Technical Standards and Safety Authority (TSSA) to identify the presence of any aboveground or underground storage tanks, hoists, or elevators within the Study Area;
- ◆ Reviewed database information from EcoLog Environmental Risk Information Services (ERIS) Ltd. These comprehensive databases provide information with respect to above and underground storage tanks, waste disposal sites, polychlorinated biphenyl (PCB) storage, water well inventories, compliance, convictions and spills, incidents recorded in the National Pollutant Release Inventory, the Inventory of Coal Gasification Plants, notices and instruments including RSCs, and landfill information;
- ◆ Reviewed city directory listings and fire insurance plans (FIPs) were obtained from the City of Toronto website to confirm the site development history. This information is used to assess the historical occupants in the Study Area, the historical presence of underground storage tanks, and potential industrial activities and development;
- ◆ Reviewed historical records to confirm that most of the Lower Yonge Precinct study area consists of lake fill south of Front Street;
- ◆ Visually inspected the Study Area to assess current conditions and evaluate the potential for impacts to soil and groundwater in the Study Area. The Study Area and adjacent properties within the Extended Study Area were assessed from publicly accessible boundaries to evaluate the potential for environmental impacts to the Study Area. Photographs were taken to support pertinent observations; and
- ◆ Prepared a Phase I ESA report documenting the findings, conclusions, and recommendations for the properties.

3.0 RECORDS REVIEW

3.1 General

3.1.1 Phase One Study Area Determination

The Phase I ESA Study Area was determined to include the Study Area and properties located within a 250 m radius referred to as the Extended Study Area. As noted previously, the Study Area Addition was not included in the records review. However, this area is expected to have a similar history to the Study Area. The land use beyond the Extended Study Area consists of residential, commercial, and industrial properties. These land uses are similar in nature to those within the Extended Study Area, and therefore the review was not expanded past 250 m.

3.1.2 Fire Insurance Plans

A review of available FIPs through the City of Toronto Online Archives was conducted for the years 1884, 1894, 1903, 1913, and 1924. The FIPs were reviewed to develop a historical overview of the development of the Study Area and adjacent properties. Based on the review of the FIPs, site development occurred prior to 1884. Table 1 provides a summary of the FIP review.

Table 1: Fire Insurance Plans for Study Area and 250 m Extended Study Area

Year	Study Area	Extended Study Area
1884	<p>Lower Yonge Precinct: The Grand Trunk, Canadian Pacific, and Canadian Northern Railways run parallel to the south side of The Esplanade, traversing east-west through the Study Area. South of the railway, several wharves extend approximately 150 to 180 m into Lake Ontario.</p> <p>Harbour Street: Harbour Street had not been built at the time of the plan.</p> <p>Yonge Street Properties occupying the west side of Yonge Street include: Customs Examining Warehouse, and Bank of Montreal. Properties occupying the east side of Yonge Street include: G.T.R. Freight Depot, and American Hotel. The Yonge Street Wharf [Milloy's], and the Custom House Wharf occupy the area south of Yonge Street.</p> <p>Church Street Occupants of properties along Church Street were not provided on the plan. The Church Street wharf occupies the area south of Church Street. An elevator is present at the south end of the wharf.</p>	<p>The adjacent properties consist of various commercial and industrial land uses. Notable occupants within the Extended Study Area include:</p> <ul style="list-style-type: none"> ◆ Northern Railway Depot, located at the southwest corner of Jarvis Street and The Esplanade East (northeast of Study Area); and ◆ St. Lawrence Market, located at the northwest corner of Jarvis Street and Front Street East (north of Study Area). <p>No tanks were observed in the Extended Study Area.</p>

Year	Study Area	Extended Study Area
1894	<p>Lower Yonge Precinct Portions of the lakefront have been filled in south of The Esplanade, particularly south of the end of Scott Street, the end of Church Street, the end of West Market Street, and the end of Jarvis Street. Toronto Electric Light Co. occupies the wharf south of Scott Street.</p> <p>Harbour Street West of Yonge Street, the lakefront has been filled in south of The Esplanade up to Lake Street (present day Lake Shore Boulevard). Harbour Street has not been constructed yet.</p> <p>Yonge Street Similar occupants to 1884. The Yonge Street Wharf has been extended further into Lake Ontario.</p> <p>Church Street Mill Furnishing Works occupies the property in the northwest corner of Church Street and The Esplanade.</p>	<p>The adjacent properties have similar land uses to 1884. Areas surrounding the Study Area have become more developed with the infilling of the lakefront. Notable occupants within the Study Area include:</p> <ul style="list-style-type: none"> ◆ Toronto Times Printing Office, located in the northeast quadrant of Bay Street and Wellington Street West (north of Study Area); and ◆ Northern Railway Depot and St. Lawrence Market remain within the Study Area. <p>No tanks were observed within the Extended Study Area.</p>
1903	<p>Lower Yonge Precinct Infilling of the lakefront has continued. Occupants are similar to 1894.</p> <p>Harbour Street A “Harbour Street” has been constructed traversing east-west, between Lake Street and The Esplanade West, north of where present day Harbour Street has been constructed.</p> <p>Yonge Street Similar occupants to 1894. An additional branch of the Yonge Street Wharf has been constructed.</p> <p>Church Street Similar occupants to 1894.</p>	<p>The adjacent lands remain similar to 1894. Some additional infilling of the lakefront has occurred. Notable occupants within the Study Area include:</p> <ul style="list-style-type: none"> ◆ Polson Iron Works, located at the southeast corner of Frederick Street and The Esplanade East (northeast of Study Area); ◆ Street Commissioners Department Corporation Yard, located at the southeast corner of George Street and The Esplanade East (northeast of Study Area); ◆ St. Lawrence Market now occupies the northwest and southwest corners of Jarvis Street and Front Street. <p>No tanks were observed within the Extended Study Area.</p>

Year	Study Area	Extended Study Area
1913	<p>Lower Yonge Precinct Infilling of the lakefront has continued. Occupants are similar to 1903. Conger Coal Co. Ltd. and Milnes Coal Co. Ltd. occupy the wharves south of the end of Church Street.</p> <p>Harbour Street The Grand Trunk Railway has expanded the number of lines, and the York Street Bridge has been constructed over the railway. Present day Harbour Street has not been constructed yet.</p> <p>Yonge Street Similar occupants to 1903.</p> <p>Church Street Mill Furnishing Works no longer occupies the northeast corner of Church Street and The Esplanade. It is now occupied by J.G. Greey.</p>	<p>The adjacent lands remain similar to 1903. North of present day Harbour Street has seen increased development associated with the expansion of the railway. Notable occupants within the Study Area include:</p> <ul style="list-style-type: none"> ◆ Globe Printing Co., located in the northwest quadrant of Bay Street and Wellington Street West (northwest of Study Area); and ◆ Polson Iron Works, and St. Lawrence Market remains within the Study Area. <p>No tanks were observed within the Extended Study Area.</p>
1924	<p>Lower Yonge Precinct Site remains similar to 1913. Conger Coal no longer occupies the Church Street Wharf.</p> <p>Harbour Street Increased development has occurred north of present day Harbour Street. The street has not been constructed yet.</p> <p>Yonge Street Similar occupants to 1913.</p> <p>Church Street Similar occupants to 1913.</p>	<p>The adjacent lands remain similar to 1913. Notable occupants within the Study Area include the St. Lawrence Market and Globe Printing Co. No tanks were observed within the Extended Study Area.</p>

3.1.3 City Directories

A search of the city directories was conducted by LGI Copy Services Canada for the Study Area and the Extended Study Area from 1900 to 2000. A summary of the notable records within the Study Area are provided in Table 2.

Table 2: City Directories Information for the Study Area

Municipal Address	City Directory Listing	Years Active
Lower Yonge Precinct		
2 Cooper Street	LCBO	1960-1970
2 Freeland Street	Toronto Star shipping	1980-1990
10 Freeland Street	Toronto Star warehouse	1960-1975
33 Freeland Street	LCBO warehouse	1975-1990
40 Freeland Street	Toronto Star warehouse	1960-1985/1986

Municipal Address	City Directory Listing	Years Active
43 Freeland Street	LCBO dist.	1950-1990
53 Freeland Street	LCBO	1950-1999/2000
55 Lake Shore Boulevard East	LCBO	1960-1999/2000
92 Lake Shore Boulevard East	Chas Photo Finishers	1960
96-98 Lake Shore Boulevard East	Esterbrook Pen Co. plant	1960
125 Lake Shore Boulevard East	OPP garage	1980-1990
138 Lake Shore Boulevard East	Ruamax Motors Serv. Stn.	1960
1 Yonge Street	Harbour Star Cleaners	1975-1999/2000
	Kaspol Cleaning Service	1999/2000
	Star Weekly Harbour Plant	1960-1970
Church Street		
2 Church Street	Cullingworth Henry and Sons Ltd. Wool	1945-1970
	Canadian Wool Co. Ltd.	1935-1940
	Greay W & JG, mill machy	1925
6 Church Street	Wild Photography Inc.	1985/1986-1990
	Focus Studio Ltd.	1980-1985/1986
	Southstar Publisher Ltd.	1980
9 Church Street	Kobe Fabrics Ltd.	1980
11 Church Street	Robinson Industrial Crafts Ltd.	1960
12 Church Street	Funeral Sanitation Service	1995
	Automotive Body and Fender Repairs Ltd.	1950-1965
	National Batteries Co. Ltd.	1940-1945
	Simms Motor Units of Can. Ltd.	1945
13 Church Street	Nordic Ship Supplies	1970
	Dulev Plastics Ltd.	1960-1965
	Yorkshire Wool Stock Mills	1920
Harbour Street		
60 Harbour Street	Canadian Dredge and Dock Ltd.	1970-1975
	Midway Lumber Mills Ltd.	1970
20 Bay Street	Exton Custom Dry Cleaners	1995
24 Bay Street	Eckhardt Casket and Silver Plate Co.	1905

Municipal Address	City Directory Listing	Years Active
Yonge Street		
1-3 Front Street East	Dominion Rubber Co.	1920-1935
	Canadian Rubber Co. Ltd.	1900-1915
	Straight Service Station Ltd.	1925
15-19 Yonge Street	Dominion Rubber Co. Warehouse	1930-1950
	Canadian Consolidated Rubber	1915-1925

The city directory search identified several former operations with potential environmental significance on adjacent properties within 250 m of the Study Area. Table 3 provides a summary of notable records within the Extended Study Area, shown in Figure 2.

Table 3: City Directories Information for Adjacent Properties

Municipal Address	City Directory Listing	Years Active
North of Study Area		
34 Church Street	Magor Frank & Co. Mfrs.	1910
35 Church Street	Market Square Dry Cleaners	1999
	Armstrong Cleaners Mfrs.	1946
	Cleansaline Co.	1946
	Chemists Co. Ltd.	1910
37 Church Street	Darrigo Bros Mfg wine pressers	1960
38 Church Street	Valet Service Cleaning	1990
42 Church Street	National Paper Carton Mfg. Co	1915-1920
59-60 Church Street	Imperial Oil Building	1915-1955
41 Colborne Street	Atteaux Dyestuff and Chemical Co. Ltd	1910-1920
56 Colborne Street	Templeton Ltd. Mfg. Chemists	1955
9 Front Street East	Ontario Rubber Co.	1930-1935
	Jackson Machine Tool Co.	1930-1935
	Fielding E & Son Chemicals	1920
11 Front Street East	Williams & Wilson Ltd. machy	1940-1955
14 Front Street East	Sterne GF & Sons Ltd. cement mfrs.	1930-1935
	Bayer Co. Dye Stuffs	1915
16 Front Street East	Dodge Chemical Co.	1930-1935
	Valspar Corp varnishes	1930-1935
19 Front Street East	Continental Salvage	1950
	Canadian Johns-Mansville Co. asbestos	1915-1930
25 Front Street East	Larmour & Co. textile mill	1940-1965

Municipal Address	City Directory Listing	Years Active
26 Front Street East	Scott NW & Co. textile	1940-1955
27 Front Street East	Daye & Chemical Co.	1930
29 Front Street East	LaSalle Press Ltd.	1950-1965
	Continental Parts Mfg.	1950-1965
	Dom Wire Mfg. Co. Ltd.	1910
33 Front Street East	Ontario Seed Cleaners and Dealers Ltd.	1950-1965
37 Front Street East	Albion Asbestos packings Ltd.	1960
45 Front Street East	Continental Salvage Co.	1950-1985/86
	Ray-Gordon Ltd. machinery	1946
57 Front Street East	Reid Geo & Co. Textile Mach.	1930
61 Front Street East	Beck Anderson Mfg.	1999
24 Front Street West	Rempel Mfg.	1960-1965
30 Front Street West	Fotomat Photograph Finishing	1975
54-58 King Street East	Imperial Oil Ltd.	1950-1955
64-74 King Street East		1925-1950
58 King Street East	Royal Cleaning Press & Rep. Wks.	1910
79 King Street East	Valet Service Cleaning and Pressing	1965
88 King Street East	Milnes Coal Co. Ltd.	1935
92 King Street East	Kings Cleaners	1999
109 King Street East	Metro Machinery Ltd.	1946-1965
111 King Street East	Leo's Auto Supply Ltd.	1950
21 Leader Lane	Omega Chemical Co.	1910
	Crown Cleaning & Pressing Co.	1910
16 Lower Jarvis Street	Gross Machinery Group	1995-1999/2000
25 The Esplanade	Nova Dry Cleaners	1995
46 The Esplanade	Crown Furniture Factory & Warehouse	1950
11 Toronto Street	Imperial Oil Ltd.	1955
19 Yonge Street	Ames Holden McCready Rubber	1925-1930
33 Yonge Street	Premier Cleaners	1980-1995
38 Yonge Street	Royal Metal Mfg. Co.	1940
	Robinson & Lindsay Rubber Co.	1905
43 Yonge Street	Continental Salvage Co. Ltd.	1930-1945
	Can Boat & Engine Exchange	1925
	North Light Motor Co.	1925

Municipal Address	City Directory Listing	Years Active
44 Yonge Street	Ont. Rubber Co.	1910-1925
45 Yonge Street	Gutta Percha & Rubber	1905-1910,1930
16 York Street	Toronto Terminals Railway Central Heating Plant	1940-1985/1986
East of Study Area		
215 Lake Shore Boulevard East	Atlas Alloys Stl. Distr.	1960
1 Jarvis Street	Woodstock Rubber Co. Ltd.	1935
5 Jarvis Street	Dansville Paper Mills	1910
11 Jarvis Street	Wheeler Auto Machine	1965
	Patterson Wm Co. chemists	1940-1946
13 Jarvis Street	Twenty-Four Hour Garage	1965
17 Jarvis Street	Wheeler's Auto Machine Shop	1960
18 Jarvis Street	Gross Machinery Group	1955-1990
	Wilson Brass & Aluminum Foundry Ltd.	1950-1965
21 Jarvis Street	Solventol Chemical Products	1960
27 Jarvis Street	Elgin Machinery Co.	1965
33 Jarvis Street	Lucky's Automotive Distributors	1965
37 Jarvis Street	Mayfair Automotive	1995
	Bestway Motors Ltd.	1960-1980
	Paramount Petroleum Co. serv. stn.	1935
41 Jarvis Street	Bestway Motors Ltd. Service Station	1965-1970
8 Market Street	Dundurn Press Ltd.	1999
	Bent Wm R machinery repairs	1950
1 Scott Street	Howell Warehouses	1955
	Kelite of Canada Ltd. chemicals	1955
	Dom Storage & Cartage	1920
22 Scott Street	Spakes Reginald Dyestuffs and Chemicals	1930
23 Scott Street	Canadian Cleaning Co. Ltd.	1950
25 Scott Street	Greyhound Photo Service	1935-1950
28 Scott Street	Hammermill Pulp & Lumber Co. Ltd	1920
116 The Esplanade	Nayduk Auto Repairs	1965
	Carr Murray & Co Auto Repair	1955
	Sam's Garage	1940-1946
	Salvatorra Sarra Garage	1935

Municipal Address	City Directory Listing	Years Active
118 The Esplanade	Pontieri Automotive	1980-1995
	Spergel Service Station	1955
	Esplanade Garage	1946
	Paramount Petroleum Co.	1940
	O'Connor John coal	1935
	Ontario Lime Co. Ltd.	1930
3 Wellington Street East	Durham Textiles Ltd.	1925
6 Wellington Street East	Richmond Industrial Equipment Ltd.	1940
11 Wellington Street East	Kermath Mfg. Co. of Can. Ltd.	1925
19 Wellington Street East	Fraser Wool Co. Ltd.	1920-1925
26 Wellington Street East	The Printing House Ltd.	1999
28 Wellington Street East	Sparkles RP dyes & chemicals	1935
30 Wellington Street East	Ontario Rubber Co. Ltd.	1940-1955
45-47 Wellington Street East	Honeywell-Laily Ltd., chemicals	1925
South of Study Area		
137 Harbour Street	Brown & Sharpe Mfg. Co.	1950-1960
20 Queens Quay East	Toronto Star ink dept.	1960-1965
128 Queens Quay East	OPP transport garage	1975-1990
97 Queens Quay West	Panorama 1 Hour Photo	1995
207 Queens Quay West	Shell Serv. Stn.	1970
	Dubeau Serv. Stn.	1955-1965
	Terminal Warehouse	1930-1965
222 Queens Quay West	Simpson-Sears Warehouse	1970-1975
	Woolworth FW Co. warehouse	1950-1965
235 Queens Quay West	Direct Winters Transport	1945-1975
	Terminal Warehouse Ltd.	1970-1975
Pier No.4 and No.5 (no civic address)	Toronto Elevators Ltd.	1935-1945
	Upper Lakes & St. Lawrence Transportation	1940-1945
	Ontario Ready Mix Concrete Plant	1935-1940
West of Study Area		
59 Bay Street	Lincoln Paper Mills	1900
80 Bay Street	Jessop & Sons Steel	1900-1910
83 Bay Street	McEachren's Cleaning Dyeing & Repairing Works	1905

Municipal Address	City Directory Listing	Years Active
95 Bay Street	Sterling Coal Co.	1915
112 Bay Street	Lincoln Paper Mills	1915-1920
	Canada Paper Co.	1910,1920
115 Bay Street	Thompson Paper Co.	1905
129 Bay Street	National Refining Co.	1905
132 Bay Street	Auto Tire Co. Ltd.	1910
138 Bay Street	Dodge Mfg. Co. Ltd	1910-1920
145 Bay Street	Dominion Automobile Co. Ltd	1910-1915
151 Bay Street	Canada Cycle & Motor Co. Ltd.	1905-1910
155 Bay Street	Haick Valet Service Cleaners	1940
161 Bay Street	Station Garage Ltd.	1950-1970
	Bay-Front Garage Ltd.	1930-1940
3 Wellington Street West	Apex Salvage	1945
	Rob Roy Fabrics	1925
	Ward WN Fur Co. Ltd	1925
	Acme Burner & Heating Co.	1920
9 Wellington Street West	Canada Publishing Co.	1905-1910
21 Wellington Street West	Kilgours Ltd. Paper Ltd.	1940
	Canada Paper	1935

3.1.4 Previous Environmental Reports

The following environmental reports were reviewed for information pertaining to the Study Area and the Extended Study Area:

Study Area:

- ◆ *Final Report on the Phase 2 Soils and Groundwater Study of the East Bayfront and Port Industrial Area of Toronto*, prepared by Intera Kenting in August 1990.
 - ◆ Borehole logs and analytical tables were made available from this report. Four boreholes (two of which were completed as monitoring wells) and two test pits were completed on the property south of Lake Shore Boulevard East, between Cooper Street and Lower Jarvis Street.
 - ◆ Samples were submitted for soil and groundwater analysis of metals, polycyclic aromatic hydrocarbons (PAHs), polychlorinated biphenyls (PCBs), and volatile organic compounds (VOCs). Results of analyses were compared to the current Ministry of the Environment (MOE) generic site condition standards documented in Table 3 of *Soil, Groundwater and Sediment Standards for Industrial/Commercial/Community (ICC) land use under Part XV.1 of the Environmental Protection Act, 2011*;

- ◆ Soil concentrations exceeded the applicable standards for chloroform, benzo(b+k)fluoranthene, benzo(a)pyrene, dibenz(ah)anthracene, lead, copper, and cyanide at one or more locations;
- ◆ Groundwater concentrations exceeded the applicable standards for trichloroethylene, benzo(b+k)fluoranthene, benzo(a)pyrene, ideno(1,2,3-cd)pyrene, benzo(g,h,i)perylene, chrysene, and copper. It should be noted that the laboratory detection limit for cadmium in 1990 is greater than the 2011 Standard for cadmium in groundwater.

Extended Study Area:

- ◆ *Phase II Environmental Site Assessment (May 2008 Update) TEDCO Lands – East Bayfront*, prepared by Dillon Consulting Limited in May 2008.
 - ◆ A Phase II ESA was completed for the lands located between Queen Street East to the north, Jarvis Street slip to the west, Parliament Street slip to the east, and Lake Ontario to the south, as well as at 190 Queens Quay East, located between Lower Sherbourne Street and Bonnycastle Street;
 - ◆ The report referenced a Phase I ESA investigation conducted at the same property. In the Phase I ESA report, a former fuel oil tank was identified at 143 Lake Shore Boulevard (east adjacent to the Lower Yonge Precinct), and former occupant “Eaton Chemical & Dye”, located at 125/175 Queens Quay East (east adjacent to the Lower Yonge Precinct). Also located on this property were two former underground storage tanks;
 - ◆ Soil and groundwater were investigated through the drilling of 67 boreholes, 64 of which were completed as monitoring wells;
 - ◆ Due to the proximity to Lake Ontario, some results were compared to the MOE Table 1 Standards (2004) and some results were compared to the MOE Table 3 Standards (2004). Results of analysis identified soil concentrations exceeding the applicable MOE Table 1 Standards for certain metals, volatile organic compounds (VOCs), polycyclic aromatic hydrocarbons (PAHs), and free cyanide. Soil concentrations were identified exceeding the applicable MOE Table 3 Standards for certain metals, VOCs, and benzo(a)pyrene;
 - ◆ Groundwater concentrations exceeded the MOE Table 1 Standards for various metals, VOCs, and PAHs. Results of analysis identified groundwater concentrations exceeding the applicable MOE Table 3 Standards for certain PAHs, tetrachloroethylene, and vinyl chloride.
- ◆ *Phase I Environmental Site Assessment, 25 Queen’s Quay East, Toronto, Ontario*, prepared by Stantec Consulting Ltd. in February 2009.
 - ◆ A Phase I ESA was completed at 25 Queens Quay West, located south adjacent to the Study Area;
 - ◆ The following area of actual or potential environmental concern were identified onsite:
 - ◆ Contamination of soil and groundwater was identified in previous environmental investigations completed onsite. Various PHCs, VOCs, metals, inorganics, and PAHs were identified as the contaminants of concern;
 - ◆ Historical ASTs and USTs were located north and east adjacent to the site;
 - ◆ Historical rail line located onsite and north adjacent to the site;
 - ◆ Waste generators and waste receivers located north adjacent to the site;
 - ◆ Certificate of Approval north adjacent to the site, for the in-situ treatment of soil and groundwater.

- ◆ A Supplemental Phase II ESA was recommended to delineate previously identified issues in soil and groundwater onsite.
- ◆ *Follow-up Phase II Environmental Site Assessment, 25 Queens Quay East, Toronto, Ontario*, prepared by Stantec Consulting Ltd. in August 2009.
 - ◆ A Phase II ESA was completed for portions of the property at 25 Queens Quay East, located south adjacent to the Study Area;
 - ◆ Soil and groundwater were investigated through the drilling of ten boreholes, of which eight were completed as monitoring wells;
 - ◆ Results of analysis identified soil concentrations exceeding the MOE Table 1 Standards for various metals, inorganics, PAHs, and VOCs parameters at multiple locations;
 - ◆ Groundwater concentrations exceeded the MOE Table 1 Standards for various metals and PAHs parameters at all locations.
 - ◆ An addendum to the Phase II ESA was prepared by Stantec in August 2009. The addendum identified supplemental soil and groundwater investigation through the drilling of three additional boreholes. Results of analysis showed soil concentrations exceeding the MOE Table 3 Standards for certain PHCs, PAHs, metals, and inorganics parameters. All groundwater samples met the MOE Table 3 Standards.
- ◆ *Draft Geotechnical, Environmental, and Hydrogeological Investigation Report, Proposed Commercial Office Development, Waterpark Place – Phase III, 10/20 Bay Street, Toronto, Ontario*, prepared by Golder Associates in March 2011.
 - ◆ A combined geotechnical, environmental, and hydrogeological investigation was completed at 10 and 20 Bay Street, located south adjacent to the Study Area;
 - ◆ A previous Phase I ESA completed for this property identified potential poor quality fill material onsite. Soil and groundwater was investigated through the drilling of nine boreholes, five of which were completed as monitoring wells;
 - ◆ Results of soil analysis identified one or more locations exceeding the MOE Table 3 Standards for certain metals, inorganics, and PAH parameters;
 - ◆ Groundwater concentrations exceeded the MOE Table 3 Standards for sodium at four of five locations, and chloride at two of five locations.
- ◆ *Phase I Environmental Site Assessment, Queens Quay East and West, Dan Leckie Way to Jarvis Street, Toronto, Ontario*, prepared by Franz Environmental Inc. in January 2012.
 - ◆ A Phase I ESA was completed along Queens Quay East and Queens Quay West between Lower Jarvis Street and Dan Leckie Way;
 - ◆ A total of 120 areas of potential concern or issues of potential concern (APEC/IPECs) were identified on the Phase I site and within 250 m of the site boundaries. The following APECs/IPECs were noted:
 - ◆ Former machine shop at the west end of Harbour Street;
 - ◆ Former gas station at the west end of Harbour Street;
 - ◆ Two former gas stations north of Harbour Street;
 - ◆ Former rubber manufacturing at the southeast corner of Lake Shore Boulevard East and Yonge Street;
 - ◆ Former ink manufacturing and former solvent tanks at the southwest corner of Queens Quay East and Freeland Street;

- ◆ Two former underground storage tanks in the south portion of land between Freeland Street and Cooper Street;
- ◆ Former oil spill of approximately 670 L of oil spilled to ground in 1992. The spill occurred in the north portion of land between Freeland Street and Cooper Street;
- ◆ Former ink manufacturing at the northeast corner of Cooper Street and Lake Shore Boulevard East;
- ◆ Former gas station at the northwest corner of Lake Shore Boulevard East and Lower Jarvis Street;
- ◆ Former Ontario Provincial Police Trans & Supply Branch at the southeast corner of Lower Yonge Precinct.
- ◆ A Phase II ESA was recommended to investigate the APECs/IPECs identified.
- ◆ *Phase II Environmental Site Assessment, Queens Quay East and West, Dan Leckie Way to Jarvis Street, Toronto, Ontario*, prepared by Franz Environmental Inc. in April 2012.
 - ◆ A Phase II ESA was completed along Queens Quay East and Queens Quay West between Lower Jarvis Street and Dan Leckie Way;
 - ◆ Soil and groundwater were investigated through the drilling of fifty-seven boreholes, thirty of which were completed as monitoring wells;
 - ◆ Results of analysis identified soil concentrations exceeding the applicable MOE standards for certain metals and inorganics, PAHs, PHCs, and VOCs;
 - ◆ Groundwater concentrations exceeded the applicable standards for chloride, sodium, F2 hydrocarbons, and anthracene at select locations.
- ◆ *Phase Two Environmental Site Assessment, Queens Quay East and Parliament Street, Lower Jarvis Street to Lakeshore Boulevard East, Toronto, Ontario*, prepared by Franz Environmental Inc. in July 2012.
 - ◆ A Phase Two ESA was completed along Queens Quay East and Parliament Street between Lower Jarvis Street and Lake Shore Boulevard East. Bonnycastle Street and Small Street were also investigated between Queens Quay East and Gardiner Expressway;
 - ◆ Soil and groundwater were investigated through the drilling of twenty-three boreholes, nineteen of which were completed as monitoring wells, as well as the sampling of five pre-existing wells;
 - ◆ Results of analysis identified soil concentrations exceeding the applicable MOE Standards for certain metals and inorganics, PAHs, petroleum hydrocarbons (PHCs), benzene, toluene, ethylbenzene and xylene, and semi-volatile organic compounds (sVOCs);
 - ◆ Groundwater concentrations exceeded the applicable Standards for lead, cyanide, chloride, sodium, and F2 PHC at certain locations, and trans-1,2 Dichloroethylene and vinyl chloride at one location.
- ◆ *Phase Two Environmental Site Assessment, 90 Harbour Street, Toronto, Ontario*, prepared by SPL Consultants Limited in September 2013.
 - ◆ A Phase Two ESA was completed at 90 Harbour Street, located north adjacent to the Study Area;
 - ◆ Soil and groundwater were investigated through the drilling of eleven boreholes, six of which were completed as monitoring wells, as well as the excavation of six test pits;

- ◆ Results of analysis identified soil concentrations exceeding the MOE Table 3 Standards for certain metals, inorganics, PAH, and PHC parameters. Results of analysis showed all groundwater samples met the applicable standards.

3.2 Environmental Source Information

3.2.1 Databases

The ERIS report provides information from federal, provincial, and private source databases relating to a defined search area. Each database is divided into records that present information such as company names, addresses, descriptions, status, and other pertinent information. Records that fall within a defined 250 m radius of the search area are extracted from the database for review.

The complete ERIS report is included in Appendix A. Table 4 provides a summary of the search results for the Study Area and surrounding lands.

Table 4: Summary of Database Results for Properties with Potential for Environmental Concern

Address	Location Relative to Study Area	Database Listings	Description of Records
Study Area			
125 Lake Shore Boulevard West	East portion of Lower Yonge Precinct	O. Reg. 347 Waste Receivers Summary	The property was used as a transfer station for PCBs from 1995 to 2008.
1 Yonge Street	West portion of Lower Yonge Precinct	Certificates of Approval	A Certificate of Approval was issued at the property for the installation of an emergency diesel generator for the building.
		National PCB Inventory	Seven records identified PCBs both in-use and stored onsite for disposal between 1992 and 1996.
		O. Reg. 347 Waste Receivers Summary	Toronto Hydro used the property as a PCB storage site and transfer station between 1992 and 2008. PPM Inc. used the building as a reclaim facility between 1987 and 1990. Wastes received include heavy metals, light fuels, halogenated solvents, waste oils and lubricants, and phenolic wastes. Toronto Star used the property as a PCB transfer station between 1996 and 2008.
42 Freeland Street	Central portion of Lower Yonge Precinct	Inventory of PCB Storage Sites	Six records for PCBs stored in drums onsite between 1995 and 2003.

Address	Location Relative to Study Area	Database Listings	Description of Records
43 Freeland Street	Central portion of Lower Yonge Precinct	Ontario Spills	Spill record from 1992 identifying a spill of approximately 670 L of transformer oil spilled to ground and storm sewer as a result of a cooling system leak. Environmental impacts were deemed possible from this incident.
128 Queens Quay East	Southeast corner of Lower Yonge Precinct	Fuel Storage Tanks, Fuel Storage Tanks – Historic	Records for two active underground gasoline storage tanks registered to the Ontario Provincial Police. The tanks are each 22,730 L capacity, single-walled, steel tanks installed in 1982. The tanks were active as of 2008.
		O. Reg. 347 Waste Generators Summary	Ontario Provincial Police are identified as a waste generator from 1988 to 1998, for the use of the property as a garage. Wastes generated include aromatic and halogenated solvents, petroleum distillates, light fuels, PCBs, and inert organic wastes.
		National PCB Inventory	Record of PCBs stored in drums for disposal in 1996.
		O. Reg. 347 Waste Receivers Summary	The property was used as a transfer station in 1992 and 1994. Wastes stored onsite are not listed.
Extended Study Area			
1 Wellington Street West	North of Yonge Street branch	List of TSSA Expired Facilities	Five records for expired fuel safety piping registered to Imperial Oil Ltd.
		Private and Retail Fuel Storage Tanks	One record for a 20,963 L capacity fuel storage tank that expired in 1990. The tank was registered to Imperial Oil Limited.
15 Wellington Street West	North of Yonge Street branch	Anderson's Storage Tanks	Fuel oil tank installed in 1930. The tank is registered to Clarkson, Gordon & Dilworth.
25 Wellington Street West	Northwest of Yonge Street branch	Anderson's Storage Tanks	Fuel oil tank installed in 1931. The tank is registered to Steadman Bros.
27 Wellington Street West	Northwest of Yonge Street branch	Anderson's Storage Tanks	Fuel oil tank installed in 1935. The tank is registered to Steadman Bros.
28 Wellington Street West	North of Yonge Street branch	Anderson's Storage Tanks	Fuel oil tank installed in 1931. The tank is registered to Nesbitt & Auld.
50 Wellington Street West	Northwest of Church Street branch	Anderson's Storage Tanks	Fuel oil tank installed in 1922. The tank has a capacity of 4,000 gallons, and is registered to Reford [Robert] Co.

Address	Location Relative to Study Area	Database Listings	Description of Records
54 Wellington Street West	Northwest of Church Street branch	Anderson's Storage Tanks	Fuel oil tank installed in 1926. The tank is registered to McIndoo R.S.
7 Jordan Street	North of Yonge Street branch	Anderson's Storage Tanks	Fuel oil tank installed in 1926. The tank is registered to Stone & Cox.
10 Yonge Street	South of Harbour Street, West of Lower Yonge Precinct	O. Reg. 347 Waste Generators Summary	Fashion Cleaners is registered as an active waste generator from 1998 to 2015, for the generation of halogenated solvents and residues.
16 Yonge Street	North of Harbour Street, West of Lower Yonge Precinct	O. Reg. 347 Waste Generators Summary	Seven records for 2129784 Ontario Inc., for dry cleaning and laundry service. The company has been an active waste generator from 2007 to present for the generation of halogenated solvents.
10 Colborne Street	North of Yonge Street branch	Anderson's Storage Tanks	Gasoline tank installed in 1930. The tank is registered to Commonwealth Garage.
10 Victoria Street	North of Yonge Street branch	Anderson's Storage Tanks	Gasoline tank installed in 1925. The tank is registered to Downtown Realty Co.
51 King Street East	North of Church Street branch	Anderson's Storage Tanks	Fuel tank installed in 1919. The tank is registered to Husband A C & Son.
77 King Street East	Northwest of Church Street branch	Anderson's Storage Tanks	Fuel tank installed in 1919. The tank is registered to Reid.
95 King Street East	Northwest of Church Street branch	Chemical Register, O. Reg. 347 Waste Generators Summary	Thomson Research Associates Limited is listed as an active waste generator between 1996 and 2008. The company is involved in organic chemical, pharmaceutical, and medicine manufacturing. Wastes generated include: organic and inorganic laboratory chemicals, halogenated and non-halogenated pesticides, aliphatic solvents, waste compressed gases, and halogenated solvents.
45 Front Street East	Northeast of Yonge Street branch, west of Church Street branch	Fuel Storage Tanks	One record for a 4,500 L diesel underground storage tank installed in 1982. The tank is single-walled, and constructed of steel. One record for a 22,500 L gasoline underground storage tank installed in 1985. The tank is single-walled, and constructed of fibreglass.
60 Front Street East	Northwest of Church Street branch	Anderson's Storage Tanks	Three fuel oil tanks were installed in 1932. The tanks are registered to White & Co. Ltd.

Address	Location Relative to Study Area	Database Listings	Description of Records
77 Front Street East	East of Church Street branch	Anderson's Storage Tanks	Two gasoline tanks registered to Peckover Ltd. The tanks were installed in 1920 and 1928, respectively.
1 Front Street West	West adjacent to Yonge Street branch	National PCB Inventory	Four records identified PCBs being stored onsite between 1991 and 1996. The PCBs were stored in drums for later disposal.
		O. Reg. 347 Waste Receivers Summary	Public Works Canada used the property as a transfer station for PCBs from 1992 to 2008.
		Anderson's Storage Tanks	Gasoline tank installed in 1921, and registered to Duggan & Tyler. Gasoline tank installed in 1922, and registered to Down Town Association of Toronto.
9 Front Street West	West of Yonge Street branch	O. Reg. 347 Waste Generators Summary	The Graphic Shoppe Ltd. was registered as an active waste generator from 1986 to 1998. Wastes generated include paint/pigment/coating residues, waste oils and lubricants, and photoprocessing wastes.
		Anderson's Storage Tanks	Fuel oil tank installed in 1932. The tank is registered to Geigy Co. Inc.
55 Front Street West	West of Yonge Street branch	O. Reg. 347 Waste Generators Summary	Toronto Transit Commission is registered as an active waste generator from 1995 to 2015. Wastes generated include oil skimmings and sludges, inert organic wastes, and organic laboratory chemicals.
35 Church Street	North of Church Street branch	Anderson's Storage Tanks	Gasoline tank installed in 1922. The tank is registered to McBride Bros.
60 Church Street	North of Church Street branch	Anderson's Storage Tanks	Gasoline tank installed in 1929. The tank is registered to Toronto Police Department.
211 Wilton Street	East of Church Street branch	Inventory of PCB Storage Sites	The site is registered to Ontario Hydro as a PCB transfer station.
28/30 Market Street	East of Church Street branch	Anderson's Storage Tanks	Two gasoline tanks installed in 1928 and 1930, respectively. The tanks are registered to Ontario Produce Co.
100 The Esplanade	East of Church Street branch	Anderson's Storage Tanks	Gasoline tank installed in 1927, registered to National Grocers Ltd.
118 The Esplanade	East of Church Street branch	List of Expired TSSA Facilities	Record of two fuel tanks that expired in 1984, and a fuel safety facility that expired in 1992. The tanks and facility were registered to Pontieri Garage Ltd.

Address	Location Relative to Study Area	Database Listings	Description of Records
		Private and Retail Fuel Storage Tanks	Record of one tank that expired in 1993. The tank was registered to Pontieri Garage Ltd.
18 Lower Jarvis Street	East of Church Street branch, north of Lower Yonge Precinct	O. Reg. 347 Waste Generators Summary	Gross Machinery Group was registered as an active waste generator from 1999 to 2004. Wastes generated include petroleum distillates and oil skimmings and sludges.
2 George Street	Northeast of Lower Yonge Precinct	Anderson's Storage Tanks	A gasoline pump was installed in 1931. The pump is registered to Lake Simcoe Ice & Fuel Co. Ltd.
30 Bay Street	North of Harbour Street branch	Anderson's Storage Tanks	Two records for gasoline tanks, installed in 1931 and 1933, respectively. One record for a gasoline service station, operating in 1931. The records are registered to Shell Oil Co. of Canada Ltd.
40 Bay Street	North of Harbour Street, West of Yonge Street	O. Reg. 347 Waste Receivers Summary	Canada Post, SC Letter Plant used the property as a transfer station for PCBs from 1987 to 2008.
		Anderson's Storage Tanks	One gasoline tank registered to Dominion Government. The tank was installed in 1930.
70 Bay Street	North of Harbour Street, West of Yonge Street	Anderson's Storage Tanks	Two records for fuel oil tanks, both installed in 1920. The tanks are registered to Hayes & Lailey.
140 Bay Street	West of Yonge Street branch	List of TSSA Expired Facilities	Two records for liquid fuel tanks that expired in 1996, and one record for an expired fuels safety facility. The records are associated with the Toronto Transit Commission.
200 Bay Street	West of Yonge Street branch	Certificates of Approval	A certificate of approval was issued to Royal Bank Plaza Holdings Ltd. in 1997 for releases to air from two emergency diesel generators.
		Anderson's Storage Tanks	Gasoline tank and gasoline equipment were installed in 1928 and 1929, respectively, for Johnston F.G. service station. Three fuel oil tanks were installed in 1928. The tanks are registered to Commerce & Transportation Board.
60 Harbour Street	North of Harbour Street branch	Anderson's Storage Tanks	One fuel oil tank installed in 1922 and two gasoline tanks installed in 1923, all registered to the Toronto Harbour Commission. One gasoline tank installed in 1929, registered to Canadian Pacific Express.

Address	Location Relative to Study Area	Database Listings	Description of Records
90 Harbour Street	North of Harbour Street branch	Ontario Spills	Record of 300 L of diesel fuel spilling onto road and into catch basin in 2013.
		Inventory of PCB Storage Sites	Two records identified PCBs stored on the property between 1995 and 1996. The PCBs were stored in drums for later disposal.
8 York Street	South of Harbour Street branch	Inventory of PCB Storage Sites	Four records identified PCBs stored on the property between 1995 and 2000. The PCBs were stored in drums for later disposal.
Jarvis Street and Queens Quay East	South of Lower Yonge Precinct	Anderson's Waste Disposal Sites	Two records identify a dump at the foot of Jarvis Street, south of Queens Quay East, active from 1947 to 1954.
95 Queens Quay East	South of Lower Yonge Precinct	Fuel Storage Tank, Fuel Storage Tank – Historic	A gasoline underground storage tank was installed in 1986. The tank is a 13,669 L capacity single-walled steel storage tank. The tank is registered to Redpath Sugars Ltd., and expired in 1992.
		O. Reg. 347 Waste Generators Summary	Redpath Sugars was identified as an active waste generator from 1986 to 2015. Wastes generated include: alkaline wastes, alkaline phosphates, brines, chlor-alkali wastes, paint/pigment/coating residues, organic and inorganic laboratory chemicals, aromatic and aliphatic solvents, petroleum distillates, light fuels, polymeric resins, oil skimmings and sludges, pathological wastes, organic acids, halogenated solvents, PCBs, and waste oils and lubricants.
		Private and Retail Fuel Storage Tanks	One record for a 13,638 L private storage tank registered to Redpath Sugars Ltd.
		National Environmental Emergencies System	The following records were associated with Redpath Sugars: <ul style="list-style-type: none"> - One record for an aboveground tank leak of fuel oil occurring in 1979; - One record for a diesel fuel pipe leak occurring in 1988; - One record for an underground tank leak of 0.1 metric tonnes of fuel oil, occurring in 1987.

Address	Location Relative to Study Area	Database Listings	Description of Records
		Ontario Spills	Redpath Sugars had the following spill records: <ul style="list-style-type: none"> - 135 L of diesel fuel to ground from a tank, occurred in 2000; - 450 L of brine water to ground and storm sewer occurred in 2011; - 100 L of sulphuric acid to ground occurred in 1992; - 1000 L of diesel fuel to land occurred in 1993; - 3000 L of hydrochloric acid to ground occurred in 2009; - Forty-nine records for spills of varying quantities of sugar solution, sucrose, syrup, and diesel discharged directly to Lake Ontario
5 Queens Quay West	South of Harbour Street and Lower Yonge Precinct	Fuel Storage Tank, Fuel Storage Tank – Historic , Private and Retail Fuel Storage Tanks	A diesel underground storage tank was installed in 1982. The tank is 9,107 L capacity, single-walled, fibreglass storage tank. The tank is registered to Boat Tours Intl. Ltd., and was active as of 2008. The company was licensed as a private fuel outlet in 1990.
10 Queens Quay West	South of Harbour Street, West of Lower Yonge Precinct	Anderson's Storage Tanks	Two gasoline tanks installed in 1928. The tanks are registered to Toronto Harbour Commission.
205 Queens Quay West	South of Harbour Street branch	Anderson's Storage Tanks	Two gasoline tanks installed in 1929, registered to Canadian Rail Harbour Terminals. One gasoline tank installed in 1932, registered to Toronto Transportation Commission.
207 Queens Quay West	South of Harbour Street branch	O. Reg. 347 Waste Generators Summary	Mariposa Cruise Line Ltd., performing ship building and repairing, was identified as an active waste generator from 2004 to 2015. Wastes generated include: waste oils and lubricants, oil skimmings and sludges, and paint/pigment/coating residues.
231 Queens Quay West	South of Harbour Street branch	O. Reg. 347 Waste Receivers Summary	Two records for Harbourfront Corporation as a PCB storage site and reclamation facility. The company was actively accepting PCBs from 1986 to 2000.
South of The Esplanade	South of Study Area	Anderson's Waste Disposal Sites	Seven sites were associated with the infilling of the Toronto waterfront between the 1860s and the 1920s. The original waterfront started approximately at the south side of The Esplanade, and was gradually filled in until the current shoreline was established. Wastes including garbage, street sweepings, ashes, and rubbish were used for fill material.

3.2.2 Regulatory Information

A request was made to the Technical Standards and Safety Authority (TSSA) for any records of aboveground or underground storage tanks, hoists, or elevators that may be located within the Study Area. For Harbour Street, Yonge Street, and Church Street, the request was submitted for the properties immediately adjacent to the road.

The results of the search found no records of fuel storage tanks for any of the addresses searched. A record of 20 elevating devices was identified at 1 Yonge Street, a record of 5 elevating devices was identified at 43 Freeland Street, and a record of 3 elevating devices was identified at 55 Lake Shore Boulevard East. All of these properties are located within the Lower Yonge Precinct.

3.3 Physical Setting Sources

3.3.1 Aerial Photographs

Aerial photographs available through the City of Toronto’s online archives were reviewed for the years 1947, 1957, 1967, 1977, 1987, 1992, 2005, and 2012. Aerial photographs were reviewed to evaluate potential environmental liabilities associated with the Study Area and surrounding lands. A summary of observations from the reviewed aerial photography is provided in Table 5.

Table 5: Aerial Photograph Interpretation

Year	Activities within Study Area	Activities within the Extended Study Area
1947	<p>Lower Yonge Precinct</p> <p>Three structures are visible within the Lower Yonge Precinct. One building is located on the southeast corner of Lake Shore Boulevard East and Yonge Street, and two structures are located north of Queens Quay East, east of Yonge Street. Rail spurs are visible traversing east-west through the south portion of the site. Active railway tracks traverse the north portion of the site. The remainder of this portion of the Study Area is vacant.</p> <p>Harbour Street</p> <p>Harbour Street has been constructed by this time. Notable properties immediately adjacent include a parking lot at the northwest corner of Harbour Street and Yonge Street, and a large industrial operation in the southwest corner of Harbour Street and Lower Simcoe Street. Several of the properties along Harbour Street are vacant.</p> <p>Yonge Street</p> <p>Yonge Street runs underneath the railway tracks to the north. Commercial properties are located immediately adjacent to the road.</p> <p>Church Street</p> <p>Church Street runs north-south, from Front Street East to south of The Esplanade, and stops at the railway tracks. Commercial properties and the</p>	<p>North</p> <p>Mostly commercial properties are located in the north portion of the extended study area. Union Station is located to the northeast, at the southwest corner of Bay Street and Front Street West. The original railway tracks running parallel adjacent to The Esplanade are still visible. Small-scale industrial businesses occupy the properties south of the original railway, to the northeast of the Study Area.</p> <p>East</p> <p>The properties immediately adjacent to the Lower Yonge Precinct are mostly vacant, with a few larger commercial buildings visible. Northeast of Lake Shore Boulevard East, the properties are vacant.</p> <p>South</p> <p>The properties south of Lower Yonge Precinct are occupied by vacant land. The properties south of Harbour Street consist of harbour front piers occupied by commercial and adjacent businesses.</p> <p>West</p> <p>West adjacent properties consist of mainly commercial and vacant lands. The John</p>

Year	Activities within Study Area	Activities within the Extended Study Area
	original railway tracks occupy the immediate adjacent properties.	Street Roundhouse is located northwest adjacent to the west limit of Harbour Street. This property appears to be used as a rail yard, and for train maintenance.
1957	<p>Lower Yonge Precinct</p> <p>Freeland Street and Cooper Street have been constructed, and this area is now divided into four sections, plus the railway tracks. The lands between Yonge Street and Freeland Street are occupied by one large commercial building, and two smaller commercial buildings. Approximately 80% of this land is now paved. The lands between Freeland Street and Cooper Street are occupied by one large commercial/industrial building, and one smaller commercial building. All of this land has been paved. The lands between Cooper Street and the driveway for the adjacent property appear to be vacant with the exception of a row of cars parked along the east boundary. The easternmost portion of the Lower Yonge Precinct is occupied by two large commercial building. Approximately 90% of these lands appear to be paved. North of Lake Shore Boulevard East, these lands are used for small commercial and industrial operations. The railway tracks traverse the north boundary of this portion of the Study Area.</p> <p>Harbour Street</p> <p>Harbour Street remains as it was in 1947. The immediate adjacent area to the north is more developed than in the previous photo. The southwest adjacent property is occupied by several large commercial buildings.</p> <p>Yonge Street</p> <p>Yonge Street remains as it was in 1947. The immediate adjacent lands are similar in nature to the previous photo. Lands that were vacant are now occupied by parking areas.</p> <p>Church Street</p> <p>Church Street remains as it was in 1947. The immediate land uses are similar in nature to the previous photo.</p>	<p>North</p> <p>Land uses to the north of the Study Area are similar to those observed in the previous photo. The lands immediately north adjacent to the railway tracks are now occupied by a parking lot.</p> <p>East</p> <p>Development has occurred on the properties east adjacent to the Lower Yonge Precinct. These properties are now occupied by larger commercial buildings.</p> <p>South</p> <p>The properties south of Lower Yonge Precinct are now occupied by two industrial operations. The properties south of Harbour Street are similar to those in the previous photo. A railway runs parallel to the south side of Queens Quay East, and connects to the rail spurs within the Lower Yonge Precinct.</p> <p>West</p> <p>Adjacent land uses are similar to the previous photo.</p>
1967	<p>Lower Yonge Precinct</p> <p>North of Lake Shore Boulevard East, the Gardiner Expressway has been constructed. Lake Shore Boulevard East has been realigned through the northwest corner of the south block of land, to accommodate the construction of the Gardiner Expressway. No other changes from the previous photo were observed in this portion of the Study Area.</p>	<p>North</p> <p>The property in the northeast corner of Yonge Street and Front Street East is now used for parking. The north properties are occupied by an increasing number of high-rise commercial buildings. No other changes in land use were observed from the previous photo.</p>

Year	Activities within Study Area	Activities within the Extended Study Area
	<p>Harbour Street The configuration of Harbour Street has changed slightly at the east and west ends, to accommodate the construction of the Gardiner Expressway to the north. The immediate adjacent properties remain unchanged from the previous photo.</p> <p>Yonge Street Yonge Street runs underneath both the railway tracks, and the newly constructed expressway. A large commercial building has been constructed at the southeast corner of Yonge Street and Front Street East. No other changes in land use were observed in the immediately adjacent properties.</p> <p>Church Street Church Street remains as it was in 1957. The property west of the base of Church Street has now been completely paved and is used as a parking lot. No other changes in land use were observed in the immediately adjacent properties.</p>	<p>East The Gardiner Expressway runs to the east of the Study Area. Previously vacant lands east of the Study Area are now developed with small commercial businesses.</p> <p>South A large-scale industrial property now occupies one of the south properties adjacent to Lower Yonge Precinct. The properties south of Harbour Street remain as they were in the previous photo.</p> <p>West The Gardiner Expressway continues to the west of the Study Area. No other changes in land use were observed from the previous photo.</p>
1977	<p>Lower Yonge Precinct The buildings previously existing on the property between Yonge Street and Freeland Street have been replaced with a low-rise commercial building, and a high-rise commercial building. Approximately 50% of this area is used for parking. The lands between Cooper Street and the driveway of the easternmost lands are used for parking. The easternmost lands and the lands between Freeland Street and Cooper Street, remain unchanged from the previous photo.</p> <p>Harbour Street Harbour Street remains as it was in 1967. The immediate adjacent property to the north, at the east of the street, is now vacant. The immediate adjacent properties to the south are now paved, and a commercial building has been built at the east end of the street.</p> <p>Yonge Street Yonge Street remains as it was in 1967. The immediate adjacent lands are similar in nature to the previous photo.</p> <p>Church Street Church Street remains as it was in 1967. The original railway tracks are no longer visible, and these lands immediate adjacent to the street are used for parking.</p>	<p>North Northeast of the Study Area, the original railway tracks are visible. West of George Street, the lands formerly occupied by the original tracks are now used for parking. No other changes in land use were observed from the previous photo.</p> <p>East Adjacent land uses are similar to the previous photo.</p> <p>South The properties south of Lower Yonge Precinct remain as they were in 1967. Three high-rise buildings have been constructed on the pier to the south of Harbour Street.</p> <p>West Adjacent land uses are similar to the previous photo.</p>
1987	<p>Lower Yonge Precinct The lands between Cooper Street and the driveway of the easternmost lands are now paved. No other</p>	<p>North No evidence of the former railway tracks is visible. These lands are now either</p>

Year	Activities within Study Area	Activities within the Extended Study Area
	<p>changes were observed within this portion of the Study Area.</p> <p>Harbour Street Harbour Street remains as it was in 1977. The immediate area to the north remains unchanged from the previous photo. Commercial development has continued in the south adjacent properties.</p> <p>Yonge Street Yonge Street remains as it was in 1977. The immediate adjacent properties remain unchanged from the previous photo.</p> <p>Church Street Church Street remains as it was in 1977. A structure has been constructed south of the end of Church Street. No other changes were identified from the previous photo.</p>	<p>vacant, or used for parking. Residential townhomes are visible east of Lower Jarvis Street.</p> <p>East Adjacent land uses are similar to the previous photo.</p> <p>South Adjacent land uses are similar to the previous photo.</p> <p>West Adjacent land uses are similar to the previous photo.</p>
1992	<p>Lower Yonge Precinct This portion of the Study Area remains unchanged from the previous photo.</p> <p>Harbour Street Harbour Street remains as it was in 1987. Commercial development has continued to the south adjacent to the street.</p> <p>Yonge Street Yonge Street remains as it was in 1987. Land uses on the immediate adjacent properties are similar in nature to the previous photo.</p> <p>Church Street Church Street remains as it was in 1987. Land uses on the immediate adjacent properties are similar in nature to the previous photo.</p>	<p>North Commercial development is noted north of Front Street. Adjacent land uses are similar in nature to the previous photo.</p> <p>East Adjacent land uses are similar in nature to the previous photo.</p> <p>South The buildings on the south property adjacent to the large-scale industrial operation have been demolished. No other changes were observed from the previous photo.</p> <p>West The John Street Roundhouse appears to be inactive, as no railcars are now observed on this property. No other changes were noted.</p>
2005	<p>Lower Yonge Precinct The two buildings on the easternmost property have been demolished. A new building has been built in the south portion of this area. The north portion of this area is a paved parking lot. The remainder of this area remains unchanged.</p> <p>Harbour Street Harbour Street remains as it was in 1992. Commercial development has continued on the north and south adjacent properties.</p> <p>Yonge Street</p>	<p>The surrounding areas continue to develop with commercial and residential land uses. Activities within the Extended Study Area are similar in nature to the previous year.</p>

Year	Activities within Study Area	Activities within the Extended Study Area
	<p>Yonge Street remains as it was in 1992. Land uses on the immediate adjacent properties are similar in nature to the previous photo.</p> <p>Church Street</p> <p>Church Street remains as it was in 1992. Land uses on the immediate adjacent properties are similar in nature to the previous photo.</p>	
2012	The Study Area remains unchanged from the previous photo.	Development of the surrounding areas has continued. No significant changes were noted from the previous photo.

3.3.2 *Topography, Hydrology, Geology*

Topography

Topographic mapping available through the Natural Resources of Canada Website (<http://atlas.nrcan.gc.ca>) was reviewed. Topographic map sheet 30M11 of the National Topographic Database was accessed to review topographic features in the general vicinity of the Phase One Property. The Study Area is primarily located in an industrial/commercial area.

The surface topography of the study area gently slopes down to the south towards Lake Ontario located approximately 40 to 200 m south of the Study Area. The site is approximately 76 m above sea level (masl). A railway corridor runs through the northern portion of the Study Area. The principal direction of regional groundwater flow is inferred to be south towards Lake Ontario. It should be noted that local groundwater flow may be influenced by underground utilities (i.e., service trenches) and building structures. For example, the gravel pack used around utilities, such as underground utilities, can act as interceptors and redirect groundwater flow along the direction of the pipe.

Surficial Geology

Soil in the Study Area consists of sand and gravel with laminated silt and clay (Ontario Geological Survey, 2010). Based on this information, the surficial soil is likely to have high to variable permeability.

Bedrock Geology

Bedrock geology within the study area consists of interbedded grey-green to dark grey shale and fossiliferous calcareous siltstone to bioclastic limestone of the Georgian Bay formation (Armstrong, D.K, and Dodge, J.E.P, 2007).

3.3.3 *Fill Materials*

Based on a review of background information, the majority of the lands within the Study Area were reclaimed from Lake Ontario in the late 1800s and the early 1900s. Fill placement in these areas likely contains waste materials, including municipal waste, ash, and cinders, according to records reviewed in the EcoLog ERIS report.

3.3.4 *Water Bodies and Areas of Natural Significance*

Based on the records review and site reconnaissance, Lake Ontario is approximately 40 to 200 m south of the Study Area.

A review of background information did not identify any areas of natural significance within the Extended Study Area. It should be noted that a full and complete review of all databases available through the Ministry of Natural Resources and Forestry (MNR) and planning agencies was not conducted as part of this ESA.

3.3.5 Well Records

Water well records were obtained from the MOECC for the Study Area and properties within a 250 m radius. There were 156 well records identified within the extended study area, all of which are either abandoned or used for dewatering, test holes, or observation purposes. Based on the wells found within the study area, the geology generally consists of:

- ◆ Brown fill to depths between 1 to 5 meters below ground surface (mbgs) overlaying;
- ◆ Grey sand, silt and clay between 3 and 15 mbgs overlaying;
- ◆ Grey shale bedrock between 6 to 20 mbgs.

Based on available well records, static groundwater depths were not available for review.

4.0 INTERVIEWS

An interview was not completed as part of this Phase I ESA.

5.0 SITE RECONNAISSANCE

5.1 General Site Conditions

On February 23, 2016 between the hours of 10:30 AM and 1:00 PM, MMM visited the Study Area and conducted the site reconnaissance. The Study Area was assessed in a systematic manner by driving or walking around the Study Area and recording visual and olfactory observations that were noted from publicly accessible lands. The purpose of the inspection was to document land uses and/or business operations, which may represent a potential source of contamination within the Study Area (e.g., gas stations, dry cleaners, industrial operations). The weather at the time of the site visit was sunny and approximately -1°C. Note that the Study Area Addition between Yonge Street and Bay Street and north of Harbour Street was not evaluated during the site reconnaissance. However, land use for this area is similar to the Study Area.

The Study Area and properties within the Extended Study Area were assessed from publicly accessible boundaries to document current conditions and evaluate the potential for environmental impacts to soil and groundwater, and identify possible preferential pathways that may affect the fate, transport, and distribution of contaminants. Photographs were taken to support pertinent observations. It should be noted that the inspection did not include building inspections or comprehensive exterior inspections of the properties in the Study Area. Therefore, any inferences regarding the presence or absence of site contamination is strictly based on visual observations made from the roadside.

The Study Area is approximately 24 hectares in size, and is comprised of many separate properties. The surface topography is relatively flat, and at a comparable elevation to adjacent properties. The Study Area slopes gently to the south towards Lake Ontario. Details about land use and onsite operations within the Study Area are provided in Section 5.2.1. A site plan is shown on Figure 2.

5.2 Issues of Potential Environmental Concern

5.2.1 Specific Observations in Study Area

Lower Yonge Precinct

- ◆ This area is bounded by Queens Quay East to the south (Photograph 1), railway tracks to the north, Yonge Street to the west, and Lower Jarvis Street to the east (Photograph 2);
- ◆ Freeland Street (Photograph 3) and Cooper Street (Photograph 4) are running north-south through the central part of the Study Area;
- ◆ Gardiner Expressway and Lake Shore Boulevard East run parallel to the railway tracks, south of the tracks;
- ◆ The southeast corner of Yonge Street and Lake Shore Boulevard East is occupied by an aboveground public parking lot (Photograph 5). South of the parking lot is a high-rise commercial office building occupied by the Toronto Star (Photograph 6). The ground floor of this building is occupied by retail stores;
- ◆ The section of land between Freeland Street and Cooper Street is occupied by the LCBO. The north portion of this area contains one building that is interpreted to be used as a shipping and receiving warehouse, and for offices (Photograph 7). The south portion of this area is occupied by one building, a retail store for the LCBO;
- ◆ The lands between Cooper Street and Lower Jarvis Street are divided into two sections by the ramp to the parking structure on the easternmost property. The western property is used as private parking for Redpath Sugar (Photograph 8). The southwest corner of this property is used as a public park (Photograph 9). The eastern property is occupied by Loblaws. The north portion of the property is occupied by a multi-level aboveground parking structure, and the south portion of the property is occupied by one building, a Loblaws store;
- ◆ Evidence of the former railway tracks was observed exiting the LCBO warehouse building, and running along the boundary of the public park and the Redpath Sugar parking lot.

Harbour Street

- ◆ Harbour Street runs east-west from Yonge Street to Lower Simcoe Street (Photograph 10), where it merges with Lake Shore Boulevard East;
- ◆ The land uses on the north and south side of the road consist of public parking, high-rise condominiums, and high-rise office buildings. A high-rise building was under construction on the north side of the road during the site visit. Commercial retail stores occupy the ground floor of many of these high-rise buildings.

Yonge Street

- ◆ Yonge Street traverses north-south parallel to Bay Street to the west (Photograph 11), and Church Street to the east. The street runs under the railway tracks and the Gardiner Expressway;
- ◆ The properties on the west side of the road are occupied by high-rise condominiums and office buildings, and Union Station bus terminal in the southwest corner of Front Street West and Yonge Street. Commercial retail stores occupy the ground floor of the high-rise buildings. A dry cleaner (Platis One-Hour Custom Cleaners) was observed on the ground floor of the building at the northwest corner of Yonge Street and Harbour Street;
- ◆ The properties on the east side of the road consist of public parking and the Sony Centre.

Church Street

- ◆ Church Street traverses north-south parallel to Yonge Street to the west (Photograph 12), and Jarvis/Lower Jarvis Street to the east. The street ends at the railway tracks;
- ◆ A multi-level aboveground parking structure occupies the property at the south end of the road.

5.2.2 Specific Observations in Extended Study Area

The Extended Study Area showing adjacent lands is shown on Figure 2. Adjacent properties were viewed from publicly accessible boundaries to assess the potential for uses to adversely affect the Study Area. The following adjacent properties were observed:

North

- ◆ Public parking lots were observed north of the Lower Yonge Precinct;
- ◆ A dry cleaner (Simcoe Cleaner) was observed on the ground floor of a high-rise building at the southeast corner of Lower Simcoe Street and Bremner Boulevard, north of Harbour Street;
- ◆ Several high-rise buildings were observed along Front Street East. The ground floors of these buildings were generally occupied by commercial retail stores.

East

- ◆ A low-rise office building is located at the southeast corner of Lower Jarvis Street and Lake Shore Boulevard East;
- ◆ Construction of a high-rise building is underway on the northeast corner of Lower Jarvis East and Queens Quay East.

South

- ◆ Redpath Sugar is located south of the Lower Yonge Precinct (Photograph 13). The property appeared to be operating as a sugar refinery and museum. A strong burnt sugar odour was noted in the vicinity of this property;
- ◆ Corus Entertainment and George Brown College buildings were observed southeast of the Lower Yonge Precinct;
- ◆ The Westin Harbour Castle Hotel, and multiple condominiums were observed southwest of the Lower Yonge Precinct and south of Harbour Street, along the south side of Queens Quay West;
- ◆ High-rise condominiums were observed on the north side of Queens Quay West. Commercial retail stores occupy the ground floor of these buildings. A dry cleaner (The Preeners Custom Fabricare) was observed at the northwest corner of Queens Quay West and York Street (Photograph 14).

West

- ◆ A high-rise condominium was observed at the northwest corner of Yonge Street and Queens Quay West. The ground floor of this building was occupied by commercial retail stores, including a dry cleaning operation (Fashion Cleaners). Note that this property is located both west and south of the Study Area as it is located west of Lower Yonge Precinct, and south of Harbour Street;
- ◆ A public parking lot was observed at the northeast corner of Bay Street and Lake Shore Boulevard East;

- ◆ The Air Canada Centre was observed at the northwest corner of Bay Street and Lake Shore Boulevard East;
- ◆ Union Station was observed between Bay Street and York Street, south of Front Street West;
- ◆ Roundhouse Park, at the location of the former John Street Roundhouse, was observed west of Harbour Street, at the southwest corner of Lower Simcoe Street and Lake Shore Boulevard East.

6.0 CONCLUSIONS

Based on the findings of the Phase I ESA, potential environmental concerns are present within the Study Area from current and historical activities in the Study Area and surrounding areas. A summary of locations presenting high potential for environmental concern to the Study Area are presented in Table 6.

Table 6: Summary of Locations with High Potential Environmental Concern

Figure ID	Address	Location Relative to Study Area	Environmental Concerns	Data Source
1	1 Yonge Street	Southwest corner of Lower Yonge Precinct	This property has historically been occupied by the Toronto Star, Harbour Star Cleaners, and Kaspol Cleaning Service. Records have identified use of the property for PCB storage and transfer between 1992 and 2008. Between 1987 and 1990, it was registered as a receiving site for metals, fuels, solvents, waste oils, and phenolic wastes. In addition, a previous report identified solvent tanks located on the property. A Certificate of Approval issued to the property identified an emergency diesel generator in the building, therefore a fuel storage tank is likely located on the property.	ERIS report, Franz Environmental, January 2012 report, city directories
2	No municipal address	North portion of Lower Yonge Precinct	Railway tracks traverse east-west through the north portion of the Lower Yonge Precinct. The tracks have been aligned in this location from 1946 to present.	Fire insurance plans, aerial photographs, site reconnaissance
3	19 Yonge Street	West portion of Lower Yonge Precinct	Dominion Rubber Co. Warehouse and Canadian Consolidated Rubber occupied the property between 1915 and 1950. It is interpreted that the property was used for rubber manufacturing and processing.	City directories, Franz Environmental, January 2012 report
4	42/43 Freeland Street	Central portion of Lower Yonge Precinct	A spill of approximately 670 L of transformer oil occurred in 1992. The site was used for PCB storage between 1995 and 2003.	ERIS report, Franz Environmental, January 2012 report

Figure ID	Address	Location Relative to Study Area	Environmental Concerns	Data Source
5	2 Cooper Street	South portion of Lower Yonge Precinct	Two former gasoline USTs reportedly existed on the property, registered to LCBO.	Franz Environmental, January 2012 report
6	No municipal address	South portion of Lower Yonge Precinct	Former railway tracks traverse through the south portion of the property, crossing Cooper Street, and entering the LCBO warehouse. The tracks are visible on aerial photographs from 1947, and evidence of the tracks was observed during the site visit, although they did not appear to be in use.	Aerial photographs, site reconnaissance
7	125 Lake Shore Boulevard	East portion of Lower Yonge Precinct	The property was used as a PCB transfer station from 1995 to 2008. It is also listed as an OPP garage from 1980 to 1990.	ERIS report, city directories
8	128 Queens Quay East	Southeast corner of Lower Yonge Precinct	The property was occupied by the Ontario Provincial Police Transportation and Supply Branch in the 1980s and 1990s. Two underground storage tanks were installed in 1982, and the organization is identified as an active waste generator from 1988 to 1998. The property was used for PCB storage in 1996.	ERIS, Franz Environmental, January 2012 report
9	96-98 Lake Shore Boulevard East	North portion of Lower Yonge Precinct	The Esterbrook Pen Co. plant is identified in the city directories occupying this property in 1960. Former ink manufacturing is presumed to have occurred onsite.	City directories, Franz Environmental, January 2012 report
10	138 Lake Shore Boulevard East	East portion of Lower Yonge Precinct	A former gasoline service station is reported to have occupied this property, prior to the realignment of Lake Shore Boulevard.	Franz Environmental, January 2012, city directories
11	143 Lake Shore Boulevard East	East adjacent to Lower Yonge Precinct	A former fuel oil tank reportedly existed on the property.	Dillon, 2008
12	125/175 Queens Quay East	East adjacent to Lower Yonge Precinct	Eaton Chemical & Dye is reported as a former occupant of the property. It is interpreted that chemical and dye manufacturing, processing and/or bulk storage occurred on the site.	Dillon, 2008

Figure ID	Address	Location Relative to Study Area	Environmental Concerns	Data Source
13	No municipal address	South adjacent to Lower Yonge Precinct	A former waste disposal site is identified at the foot of Jarvis Street and Queens Quay East. The dump was active from 1947 to 1954.	ERIS report
14	95 Queens Quay East	South adjacent to Lower Yonge Precinct	Redpath Sugar refinery has occupied this property since approximately 1967. The property is currently operating as a refinery and a museum. Two fuel storage tanks, at least one of which is underground, are reported to exist on the property, and over fifty spills have been reported by the company. The company has been registered as an active waste generator since 1986.	ERIS report, aerial photographs, site reconnaissance
15	10 Yonge Street	West adjacent to Lower Yonge Precinct, south adjacent to Harbour Street	Fashion Cleaners occupies a unit on the ground floor of the condominium on this property. There is the potential for the operation of dry cleaning equipment with the use of chemicals on this property.	ERIS report, site reconnaissance
16	16 Yonge Street	West adjacent to Lower Yonge Precinct, north adjacent to Harbour Street	A previous report identified a former gas station and former dry cleaner occupying the property. During the site reconnaissance, Platis One-Hour Custom Cleaners was observed occupying a unit on the ground floor of the condominium on this property. There is the potential for the operation of dry cleaning equipment with the use of chemicals on this property.	ERIS report, Franz Environmental, January 2012 report
17	Unknown	West of Harbour Street	The John Street Roundhouse operated on this property prior to 1946 until 1987. The property was used as a rail yard for CNR and CPR during this time.	Aerial photographs
18	193-209 Lakeshore Boulevard West	West of Harbour Street	Barber Machinery Co. is a former occupant of this property. Metal fabrication and iron and steel manufacturing are interpreted past uses of this property.	Franz Environmental, January 2012
19	207 Queens Quay West	West of Harbour Street	A former gasoline service station occupied this property from 1955 to 1970.	Franz Environmental, January 2012
20	208 Queens Quay West	South of Harbour Street	The Preener's Custom Fabricare occupies a unit on the ground floor of the condominium on this property. There is the potential for the operation of dry cleaning equipment with the use of chemicals on this property.	Site reconnaissance

Figure ID	Address	Location Relative to Study Area	Environmental Concerns	Data Source
21	Unknown	East of Lower Yonge Precinct	Street Commissioners Dept. Corp. Yard is identified on the FIP for 1903. It is interpreted that onsite operations included railcar storage and maintenance.	FIPs
22	Unknown	East of Lower Yonge Precinct	Polson Iron Works was identified in the FIPs from 1903 to 1913. Metal treatment and/or fabrication may have occurred onsite.	FIPs
23	Unknown	East of Church Street	Northern Railway Depot occupied the property from 1884 to 1894. Onsite operations are interpreted to have included railcar storage and maintenance.	FIPs
24	Unknown	East adjacent to Church Street	Conger Coal Co. Ltd and Milnes Coal Co. Ltd. occupied this area from 1913 to 1924. Coal storage and burning is interpreted to have occurred on this property during that time.	FIPs
25	118 The Esplanade	East of Church Street	Pontieri Garage Limited occupied this property from 1980 to 1995. There is record of three historic fuel tanks on the property. The site is interpreted to have operated as a commercial autobody shop during this time.	City directories, ERIS report
26	Unknown	West adjacent to Church Street	Mill Furnishing Works is identified in the FIPs from 1894 to 1903. Metal treatment and/or fabrication may have occurred onsite.	FIPs
27	Unknown	East adjacent to Yonge Street	G.T.R. Freight Depot was identified to occupy this property between 1884 and 1924. Onsite operations are interpreted to have included railcar storage and maintenance.	FIPs
28	Unknown	Northwest of Yonge Street	Former printing office occupied this location from 1894 to 1924. Bulk ink storage is interpreted to have occurred on this property during this time	FIPs
29	141 Bay Street	West adjacent to Yonge Street	The property is used as Union Station Bus Terminal.	Site reconnaissance
30	33 Lower Simcoe Street	North of Harbour Street	Simcoe Cleaner occupies a unit on the ground floor of the condominium on this property. There is the potential for the operation of dry cleaning equipment with the use of chemicals on this property.	Site reconnaissance

Figure ID	Address	Location Relative to Study Area	Environmental Concerns	Data Source
31	90 Harbour Street	North adjacent to Harbour Street	PCBs were reportedly stored on the property between 1995 and 1996. The PCBs were stored in drums for later disposal. A previous report identified soil samples exceeded the applicable MOE standards for certain metals, inorganics, PAH and PHC parameters.	ERIS report, SPL Consultants September 2013 report
32	40 Bay Street	North of Harbour Street, west of Yonge Street	Canada Post, SC Letter Plant used the property as a transfer station for PCBs from 1987 to 2008. A gasoline tank registered to Dominion Government was installed in 1930.	ERIS report
33	211 Wilton Street	North adjacent to Lower Yonge Precinct, east adjacent to Church Street	This site is registered to Ontario Hydro as a PCB transfer station.	ERIS report
34	Adjacent to 90 Harbour Street	Harbour Street	A diesel fuel spill occurred on the road in 2013. Approximately 300 L of diesel fuel spilled to the road and catch basin.	ERIS report
35	30 Bay Street	North adjacent to Harbour Street	A previous report identified a former gasoline service station and commercial autobody shop at this location.	Franz Environmental, January 2012 report
36	231 Queens Quay West	South of Harbour Street	Harbourfront Corporation used the property for PCB storage and reclamation between 1986 and 2000.	ERIS report
37	35 Church Street	East adjacent to Church Street	Market Square Dry Cleaners is listed on the property in 1999. Armstrong Cleaners Mfrs., and Cleansaline Co. are listed as occupants in 1946, and Chemists Co. Ltd is listed on the property in 1910. There is the potential for the operation of dry cleaning equipment with the use of chemicals on this property, and the potential for chemical manufacturing, processing and bulk storage.	City directories
38	92 King Street East	North of Church Street	Kings Cleaners is listed on the property in 1999. There is the potential for the operation of dry cleaning equipment with the use of chemicals on this property.	City directories

Figure ID	Address	Location Relative to Study Area	Environmental Concerns	Data Source
39	33 Yonge Street	East adjacent to Yonge Street	Premier Cleaners is listed as an occupant on the property from 1980 to 1995. There is the potential for the operation of dry cleaning equipment with the use of chemicals on this property.	City directories
40	25 The Esplanade	North adjacent to Lower Yonge Precinct, east adjacent to Yonge Street	Nova Dry Cleaners is listed as an occupant on the property in 1995. There is the potential for the operation of dry cleaning equipment with the use of chemicals on this property.	City directories
41	1 Front Street West	West adjacent to Yonge Street	Public Works Canada used the site for storage and transfer of PCBs between 1991 and 2008. Two gasoline tanks were installed on the property in the 1920s.	ERIS report
42	10/20 Bay Street	West side of Yonge St., north of Queens Quay	A previous environmental investigation identified poor quality fill material onsite. Soil samples exceeded the MOE Table 3 Standards for certain metals, inorganics, and PAH parameters. Groundwater samples exceeded the MOE Table 3 Standards for sodium and chloride.	Golder Associates, March 2011 report
43	25 Queens Quay East, Pier 27	South side of Queens Quay, East of Yonge Street	A previous environmental investigation identified soil and groundwater concentrations exceeding the MOE Table 1 Standards, and soil concentrations exceeding the MOE Table 3 Standards.	Stantec, August 2009 report

In addition to those concerns outlined in Table 6, the following concerns are noted:

- ◆ Approximately 51 current or former fuel storage tanks were identified throughout the Extended Study Area. The records confirmed six tanks as underground storage tanks. The remainder of the tanks could not be confirmed as being aboveground or underground. The locations of these storage tanks are shown on Figure 3. Where tanks are located on or adjacent to the Study Area, the potential for contaminant migration from the tanks presents high potential for environmental concern;
- ◆ The 1990 Intera Kenting analytical results identified actual contamination of soil and groundwater on portions of the Study Area, in the east side of the Lower Yonge Precinct. Soil concentrations exceeded the applicable standards for chloroform, benzo(b+k)fluoranthene, benzo(a)pyrene, dibenz(ah)anthracene, lead, copper, and cyanide at one or more locations. Groundwater concentrations exceeded the applicable standards for trichloroethylene, benzo(b+k)fluoranthene, benzo(a)pyrene, ideno(1,2,3-cd)pyrene, benzo(g,h,i)perylene, chrysene, and copper. It should be noted that the laboratory detection limit for cadmium in 1990 is greater than the 2011 Standard for cadmium in groundwater. The Study Area investigated by Intera Kenting is shown on Figure 3;
- ◆ According to the records reviewed, the Toronto waterfront was gradually filled in during the late 1800s and early 1900s. Waste materials including ash, garbage, and street sweepings

were used as fill material. All of Harbour Street and the Lower Yonge Precinct are south of the original waterfront, and therefore it is likely that soils in these areas consist of poor quality fill materials;

- ◆ Adjacent properties have been used for commercial and industrial purposes for over 100 years. Past operations of environmental significance include vehicle repair garages, retail fuel stations, dry cleaners, metal manufacturing and processing, and chemical manufacturing and bulk storage. These past land uses pose the potential to impact soil and groundwater in the Study Area from contaminant migration through groundwater movement.

Based on the findings of this report, it is recommended that a Phase II ESA be conducted in areas where construction will take place to evaluate the extent soil and groundwater contamination is present in the Study Area. It is likely that soil quality investigations can be combined with geotechnical investigations in support of construction.

7.0 ASSESSOR QUALIFICATIONS

The Phase I ESA report was reviewed by Andrea Ferguson Jones, P.Geo., QP_{ESA}, Senior Project Manager with MMM. She is a graduate of the Environmental Science program at the University of Guelph and has completed an environmental management post-graduate certificate. During her over fifteen years of experience, Ms. Ferguson Jones has participated in over 350 Phase I and II ESAs and site inspections at various locations across Canada and the United States, including agricultural, residential, commercial, institutional and industrial properties.

Site reconnaissance and reporting was completed by Allison Read, G.I.T. Ms. Read is an Environmental Scientist at MMM's Thornhill Office. She conducts Phase I and II Environmental Site Assessments including document research, site visits, interviews, and reporting. As well, she implements field investigations, including soil sampling through drilling, test pitting and surface sampling and groundwater monitoring and sampling.

8.0 STANDARD LIMITATIONS

Standard limitations are presented in Appendix B as they apply to this report.

This report has been prepared for use by the Waterfront Toronto in accordance with generally accepted environmental investigation practices at the time of the assessment within the scope suggested by Canadian Standard Association's *Phase I Environmental Site Assessment* document (CSA Z768-01).

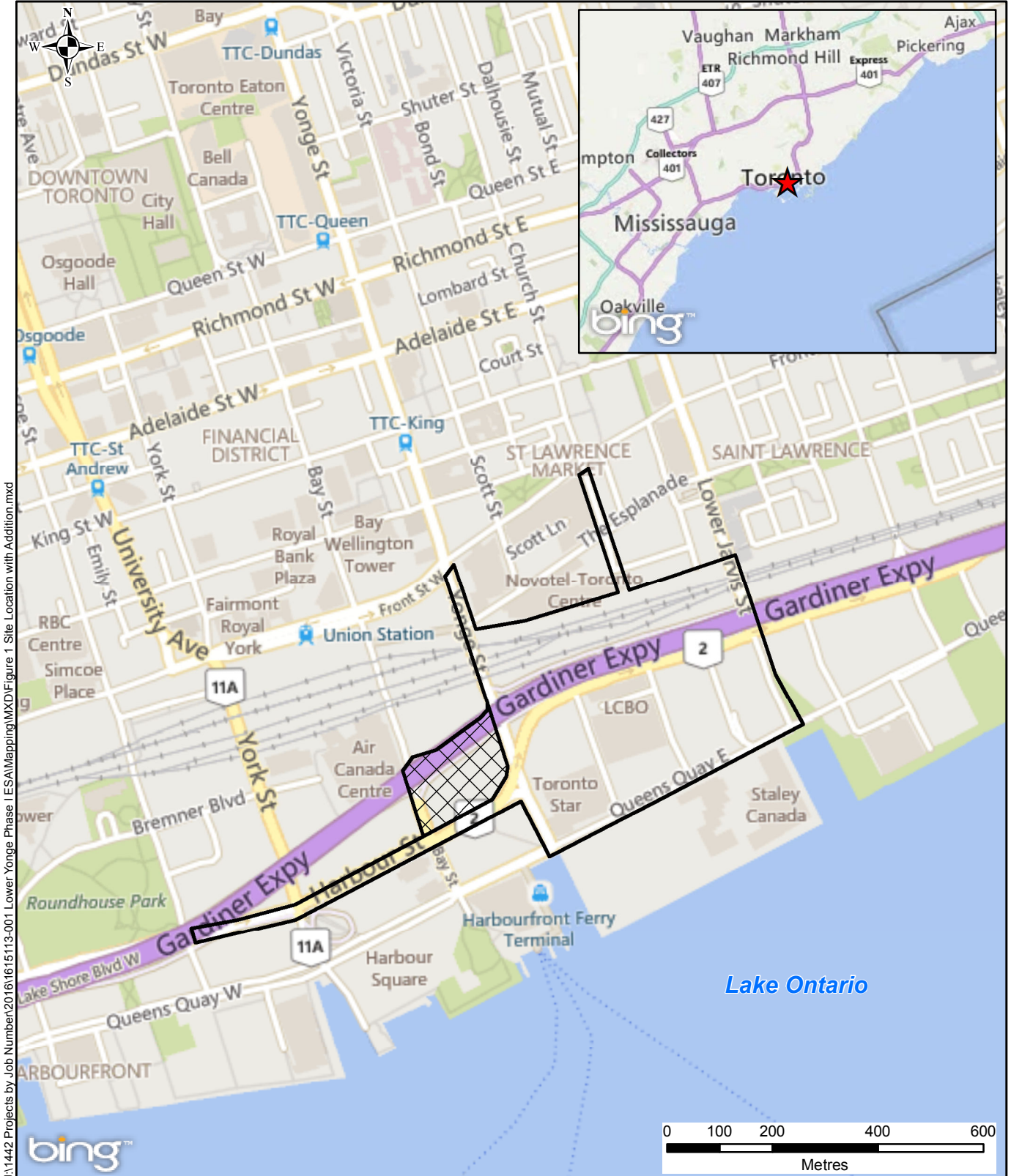
9.0 REFERENCES

Armstrong, D.K. and Dodge, J.E.P. 2007. *Paleozoic geology of southern Ontario; Ontario Geological Survey, Miscellaneous Release – Data 219.*

Canadian Standards Association (CSA). 2012. Z768-01 *Phase I Environmental Site Assessment*




City of Toronto. 2016. Historical Aerial Photographs. Accessed from:
<http://www1.toronto.ca/wps/portal/contentonly?vgnextoid=fb38757ae6b31410VgnVCM10000071d60f89RCRD&vgnextchannel=7cb4ba2ae8b1e310VgnVCM10000071d60f89RCRD&vgnextfmt=default>



- City of Toronto. 2016. Historical Fire Insurance Plans. Accessed from:
<http://www1.toronto.ca/wps/portal/contentonly?vgnextoid=98da757ae6b31410VgnVCM10000071d60f89RCRD&vgnnextchannel=9f53226b48c21410VgnVCM10000071d60f89RCRD>
- Dillon Consulting Limited. May 2008. Phase II Environmental Site Assessment (May 2008 Update), TEDCO Lands – East Bayfront, Toronto, Ontario
- Franz Environmental Inc. April 2012. Phase II Environmental Site Assessment, Queens Quay East and West, Dan Leckie Way to Jarvis Street, Toronto, Ontario
- Franz Environmental Inc. January 2012. Phase I Environmental Site Assessment, Queens Quay East and West, Dan Leckie Way to Jarvis Street, Toronto, Ontario
- Franz Environmental Inc. July 2012. Phase Two Environmental Site Assessment, Queens Quay East and Parliament Street, Lower Jarvis Street to Lakeshore Boulevard East, Draft Report, Toronto, Ontario
- Golder Associates Ltd. March 2011. Draft Geotechnical, Environmental and Hydrogeological Investigation Report, Proposed Commercial Office Development, Waterfront Place – Phase III, 10/20 Bay Street, Toronto, Ontario
- Intera Kenting. August 1990. Final Report on the Phase 2 Soils and Groundwater Study of the East Bayfront and Port Industrial Area of Toronto, Toronto, Ontario
- Natural Resources Canada. 2016. The Atlas of Canada: Topographic Maps. Map Sheet Number 30M11. Accessed from: <http://atlas.nrcan.gc.ca>
- Ontario Geological Survey. 2010. *Surficial geology of southern Ontario; Ontario Geological Survey, Miscellaneous Release – Data 128 – Revised.*
- SPL Consultants Limited. September 2013. Phase Two Environmental Site Assessment, 90 Harbour Street, Toronto, Ontario
- Stantec Consulting Ltd. February 2009. Phase I Environmental Site Assessment, 25 Queens Quay East, Toronto, Ontario
- Stantec Consulting Ltd. August 2009. Follow-up Phase II Environmental Site Assessment, 25 Queens Quay East, Toronto, Ontario
- Stantec Consulting Ltd. August 2009. 25 Queens Quay East – Follow-up Phase II ESA Addendum, Toronto, Ontario



J:\1442 Projects by Job Number\2016\161513-001 Lower Yonge Phase 1\ESAMapping\MXD\Figure 1 Site Location with Addition.mxd





Legend

-  Site Location
-  Study Area
-  Study Area Addition

Client: Toronto Waterfront Revitalization Corporation		
Title: Site Location		
Prepared By:  		
16-15113-001	Scale as Shown	Review: AFJ
Date: May 2017		Figure: 1
© Queen's Printer for Ontario		





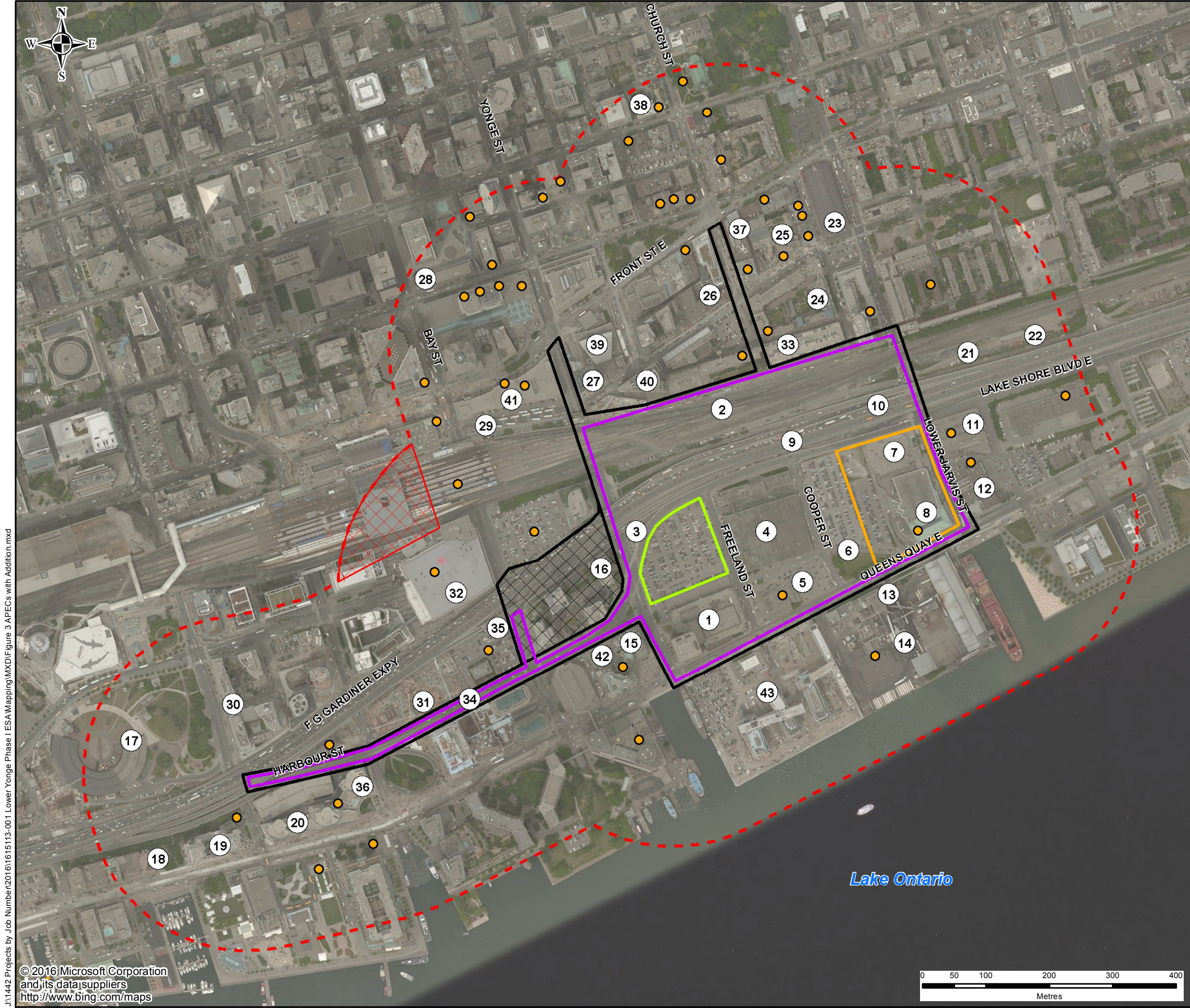
Legend

-  Study Area
-  Study Area Addition
-  Extended Study Area - 250 m Buffer
-  Extended Study Area Addition - 250 m Buffer

J:\1442 Projects by Job Number\2016\1615113-001 Lower Yonge Phase 1 ESA Mapping\MXD\Figure 2 Site Plan with Addition.mxd



Client:		
Toronto Waterfront Revitalization Corporation		
Title:		
Study Area Addition		
Prepared By:		
		
16-15113-001	Scale as Shown	Review: AFJ
Date: May 2017	Figure: 2	
© Queen's Printer for Ontario		



- Legend**
- Extended Study Area - 250 m Buffer
 - Study Area Addition
 - Extended Study Area Addition - 250 m Buffer
 - Study Area
 - Potential Fill Material
 - Intera Kenting Investigation Boundary (1990)
 - Terraprobe Investigation Boundary (2013)
 - Fuel Storage Tanks

Notes:
The numbers outlined correspond to Table 6 in section 6.0 of the report.

Client:
Toronto Waterfront Revitalization Corporation

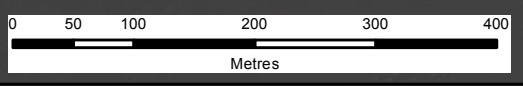
Title:
Areas of Potential Environmental Concern

Prepared By:

16-15113-001 Scale as Shown Review: AFJ

Date: May 2017

Figure: 3



J:\1442 Projects by Job Number\2016\1615113-001 Lower Yonge Phase 1 ESA Mapping\MXD\Figure 3 APECs with Addition.mxd

© 2016 Microsoft Corporation
and its data suppliers
<http://www.bing.com/maps>

PHOTOGRAPHS



Photograph 1: View of Queens Quay East, facing west



Photograph 2: View of Lower Jarvis Street, facing south



Photograph 3: View of Freeland Street, facing north



Photograph 4: View of Cooper Street, facing south



Photograph 5: View of public parking lot at corner of Lake Shore Boulevard East and Yonge Street, facing west



Photograph 6: View of Toronto Star building, facing west



Photograph 7: View of LCBO building, facing south



Photograph 8: View of Redpath Sugar parking lot, facing northeast



Photograph 9: Public park at the corner of Cooper Street and Queens Quay East



Photograph 10: View of Harbour Street, facing west



Photograph 11: View of Yonge Street, facing north



Photograph 12: View of Church Street, facing south



Photograph 13: View of Redpath Sugar refinery, facing south



Photograph 14: View of dry cleaner on Queens Quay West, facing north



DATABASE REPORT

Project Property:

*Lower Yonge Precinct
Yonge St Queens Quay E
Toronto ON*

P.O. Number

Report Type:

Quote - Custom-Build Your Own Report

Order No:

20151021002

Requested by:

MMM Group Ltd.

Date Completed:

January 27, 2016

Ecolog ERIS Ltd.

Environmental Risk Information
Service Ltd. (ERIS)
A division of Glacier Media Inc.
P: 1.866.517.5204
E: info@erisinfo.com

www.erisinfo.com

Table of Contents

Table of Contents.....	1
Executive Summary.....	2
Executive Summary: Report Summary.....	4
Executive Summary: Site Report Summary - Project Property.....	6
Executive Summary: Site Report Summary - Surrounding Properties.....	19
Executive Summary: Summary By Data Source.....	76
Map.....	153
Aerial.....	154
Detail Report.....	155
Unplottable Summary.....	741
Unplottable Report.....	748
Appendix: Database Descriptions.....	784
Definitions.....	794

Notice: IMPORTANT LIMITATIONS and YOUR LIABILITY

Reliance on information in Report: This report DOES NOT replace a full Phase I Environmental Site Assessment but is solely intended to be used as a database review of environmental records.

License for use of information in Report: No page of this report can be used without this cover page, this notice and the project property identifier. The information in Report(s) may not be modified or re-sold.

Your Liability for misuse: Using this Service and/or its reports in a manner contrary to this Notice or your agreement will be in breach of copyright and contract and ERIS may obtain damages for such mis-use, including damages caused to third parties, and gives ERIS the right to terminate your account, rescind your license to any previous reports and to bar you from future use of the Service.

No warranty of Accuracy or Liability for ERIS: The information contained in this report has been produced by EcoLog Environmental Risk Information Services Ltd ("ERIS") using various sources of information, including information provided by Federal and Provincial government departments. The report applies only to the address and up to the date specified on the cover of this report, and any alterations or deviation from this description will require a new report. This report and the data contained herein does not purport to be and does not constitute a guarantee of the accuracy of the information contained herein and does not constitute a legal opinion nor medical advice. Although ERIS has endeavored to present you with information that is accurate, EcoLog ERIS disclaims, any and all liability for any errors, omissions, or inaccuracies in such information and data, whether attributable to inadvertence, negligence or otherwise, and for any consequences arising therefrom. Liability on the part of EcoLog ERIS is limited to the monetary value paid for this report.

Trademark and Copyright: You may not use the ERIS trademarks or attribute any work to ERIS other than as outlined above. This Service and Report(s) are protected by copyright owned by EcoLog ERIS Ltd. Copyright in data used in the Service or Report(s) (the "Data") is owned by EcoLog ERIS or its licensors. The Service, Report(s) and Data may not be copied or reproduced in whole or in any substantial part without prior written consent of EcoLog ERIS.

Executive Summary

Property Information:

Project Property: *Lower Yonge Precinct
Yonge St Queens Quay E Toronto ON*

P.O. Number:

Order Information:

Order No.: *20151021002*
Date Requested: *October 21, 2015*
Requested by: *MMM Group Ltd.*
Report Type: *Quote - Custom-Build Your Own Report*

Additional Products:

Executive Summary: Report Summary

<i>Database</i>	<i>Name</i>	<i>Searched</i>	<i>Project Property</i>	<i>Boundary to 0.25km</i>	<i>Total</i>
AAGR	<i>Abandoned Aggregate Inventory</i>	Y	0	0	0
AGR	<i>Aggregate Inventory</i>	Y	0	0	0
AMIS	<i>Abandoned Mine Information System</i>	Y	0	0	0
ANDR	<i>Anderson's Waste Disposal Sites</i>	Y	0	15	15
AUWR	<i>Automobile Wrecking & Supplies</i>	Y	0	0	0
BORE	<i>Borehole</i>	Y	61	204	265
CA	<i>Certificates of Approval</i>	Y	11	73	84
CFOT	<i>Commercial Fuel Oil Tanks</i>	Y	0	0	0
CHEM	<i>Chemical Register</i>	Y	0	0	0
COAL	<i>Inventory of Coal Gasification Plants and Coal Tar Sites</i>	Y	0	0	0
CONV	<i>Compliance and Convictions</i>	Y	0	0	0
CPU	<i>Certificates of Property Use</i>	Y	0	13	13
DRL	<i>Drill Hole Database</i>	Y	0	0	0
EASR	<i>Environmental Activity and Sector Registry</i>	Y	2	6	8
EBR	<i>Environmental Registry</i>	Y	1	24	25
ECA	<i>Environmental Compliance Approval</i>	Y	1	5	6
EEM	<i>Environmental Effects Monitoring</i>	Y	0	0	0
EHS	<i>ERIS Historical Searches</i>	Y	4	84	88
EIIS	<i>Environmental Issues Inventory System</i>	Y	0	0	0
EMHE	<i>Emergency Management Historical Event</i>	Y	0	0	0
EXP	<i>List of TSSA Expired Facilities</i>	Y	0	8	8
FCON	<i>Federal Convictions</i>	Y	0	0	0
FCS	<i>Contaminated Sites on Federal Land</i>	Y	0	1	1
FOFT	<i>Fisheries & Oceans Fuel Tanks</i>	Y	0	0	0
FST	<i>Fuel Storage Tank</i>	Y	2	4	6
FSTH	<i>Fuel Storage Tank - Historic</i>	Y	2	4	6
GEN	<i>Ontario Regulation 347 Waste Generators Summary</i>	Y	70	364	434
HINC	<i>TSSA Historic Incidents</i>	Y	0	3	3
IAFT	<i>Indian & Northern Affairs Fuel Tanks</i>	Y	0	0	0
INC	<i>TSSA Incidents</i>	Y	0	3	3
LIMO	<i>Landfill Inventory Management Ontario</i>	Y	0	0	0
MINE	<i>Canadian Mine Locations</i>	Y	0	0	0
MNR	<i>Mineral Occurrences</i>	Y	0	0	0
NATE	<i>National Analysis of Trends in Emergencies System (NATES)</i>	Y	0	4	4
NCPL	<i>Non-Compliance Reports</i>	Y	0	5	5
NDFT	<i>National Defence & Canadian Forces Fuel Tanks</i>	Y	0	0	0

Database	Name	Searched	Project Property	Boundary to 0.25km	Total
NDSP	<i>National Defence & Canadian Forces Spills</i>	Y	0	0	0
NDWD	<i>National Defence & Canadian Forces Waste Disposal Sites</i>	Y	0	0	0
NEES	<i>National Environmental Emergencies System (NEES)</i>	Y	0	7	7
NPCB	<i>National PCB Inventory</i>	Y	13	28	41
NPRI	<i>National Pollutant Release Inventory</i>	Y	1	72	73
OGW	<i>Oil and Gas Wells</i>	Y	0	0	0
OOGW	<i>Ontario Oil and Gas Wells</i>	Y	0	0	0
OPCB	<i>Inventory of PCB Storage Sites</i>	Y	10	17	27
ORD	<i>Orders</i>	Y	0	1	1
PAP	<i>Canadian Pulp and Paper</i>	Y	0	2	2
PCFT	<i>Parks Canada Fuel Storage Tanks</i>	Y	0	0	0
PES	<i>Pesticide Register</i>	Y	3	9	12
PINC	<i>TSSA Pipeline Incidents</i>	Y	0	3	3
PRT	<i>Private and Retail Fuel Storage Tanks</i>	Y	0	5	5
PTTW	<i>Permit to Take Water</i>	Y	0	3	3
REC	<i>Ontario Regulation 347 Waste Receivers Summary</i>	Y	8	7	15
RSC	<i>Record of Site Condition</i>	Y	0	24	24
RST	<i>Retail Fuel Storage Tanks</i>	Y	0	4	4
SCT	<i>Scott's Manufacturing Directory</i>	Y	24	139	163
SPL	<i>Ontario Spills</i>	Y	8	137	145
SRDS	<i>Wastewater Discharger Registration Database</i>	Y	0	0	0
TANK	<i>Anderson's Storage Tanks</i>	Y	0	33	33
TCFT	<i>Transport Canada Fuel Storage Tanks</i>	Y	0	0	0
VAR	<i>TSSA Variances for Abandonment of Underground Storage Tanks</i>	Y	0	0	0
WDS	<i>Waste Disposal Sites - MOE CA Inventory</i>	Y	0	0	0
WDSH	<i>Waste Disposal Sites - MOE 1991 Historical Approval Inventory</i>	Y	0	0	0
WWIS	<i>Water Well Information System</i>	N	-	-	-
Total:			221	1,311	1,532

Executive Summary: Site Report Summary - Project Property

<i>Map Key</i>	<i>DB</i>	<i>Company/Site Name</i>	<i>Address</i>	<i>Dir/Dist (m)</i>	<i>Elev diff (m)</i>	<i>Page Number</i>
1	BORE		ON	-/0.0	-77.72	155
2	BORE		ON	-/0.0	-77.72	155
3	ECA	Liquor Control Board of Ontario	33 & 53 Freeland St and 53 & 55 Lakeshore Blvd. E. Toronto ON	-/0.0	-77.72	156
4	BORE		ON	-/0.0	-77.72	156
5	GEN	LIQUOR CONTROL BOARD OF ONTARIO	43 FREELAND STREET TORONTO ON	-/0.0	-77.72	156
5	GEN	LIQUOR CONTROL BOARD OF ONTARIO	43 FREELAND STREET, 3RD FLOOR TORONTO ON M5E 1L7	-/0.0	-77.72	158
5	GEN	LIQUOR CONTROL BOARD OF ONTARIO	43 FREELAND STREET, 3RD FLOOR TORONTO ON	-/0.0	-77.72	158
5	GEN	LIQUOR CONTROL BOARD OF ONTARIO	43 FREELAND STREET, 3RD FLOOR TORONTO ON	-/0.0	-77.72	158
5	GEN	LIQUOR CONTROL BOARD OF ONTARIO	43 FREELAND STREET TORONTO ON	-/0.0	-77.72	159
5	GEN	LIQUOR CONTROL BOARD OF ONTARIO	43 FREELAND STREET, 3RD FLOOR TORONTO ON	-/0.0	-77.72	160
5	GEN	LIQUOR CONTROL BOARD OF ONTARIO	43 FREELAND STREET TORONTO ON	-/0.0	-77.72	160
5	GEN	LIQUOR CONTROL BOARD OF ONTARIO	43 FREELAND STREET TORONTO ON M5E 1L7	-/0.0	-77.72	161
5	GEN	LIQUOR CONTROL BOARD OF ONTARIO	43 FREELAND STREET TORONTO ON	-/0.0	-77.72	162
5	GEN	LIQUOR CONTROL BOARD OF ONTARIO	43 FREELAND STREET, 3RD FLOOR TORONTO ON	-/0.0	-77.72	163
5	GEN	LIQUOR CONTROL BOARD OF ONTARIO	43 FREELAND STREET, 3RD FLOOR TORONTO ON M5E 1L7	-/0.0	-77.72	163
5	GEN	LIQUOR CONTROL BOARD OF ONTARIO 24-973	43 FREELAND STREET TORONTO ON M5E 1L7	-/0.0	-77.72	164

Map Key	DB	Company/Site Name	Address	Dir/Dist (m)	Elev diff (m)	Page Number
5	GEN	LIQUOR CONTROL BOARD OF ONTARIO	43 FREELAND STREET, 3RD FLOOR TORONTO ON M5E 1L7	-0.0	-77.72	164
5	GEN	LIQUOR CONTROL BOARD OF ONTARIO	43 FREELAND STREET TORONTO ON M5E 1L7	-0.0	-77.72	165
5	GEN	LIQUOR CONTROL BOARD OF ONTARIO	LCBO WAREHOUSE-TORONTO 43 FREELAND STREET TORONTO ON M5E 1L7	-0.0	-77.72	166
5	GEN	LIQUOR CONTROL BOARD OF ONTARIO	43 FREELAND STREET TORONTO ON M5E 1L7	-0.0	-77.72	166
5	GEN	LIQUOR CONTROL BOARD OF ONTARIO 24-973	LCBO WAREHOUSE-TORONTO 43 FREELAND STREET TORONTO ON M5E 1L7	-0.0	-77.72	167
5	NPCB	LCBO	TORONTO FACILITY #940 43 FREELAND SI. TORONTO ON M5E 1A4	-0.0	-77.72	168
5	SPL	TORONTO HYDRO	LCBO AT 43 FREELAND ST TRANSFORMER TORONTO CITY ON M5E 1L7	-0.0	-77.72	16
6	BORE		ON	-0.0	-77.72	168
7	CA	Liquor Control Board of Ontario	43 & 53 Freeland St Toronto ON	-0.0	-77.72	169
8	BORE		ON	-0.0	-77.72	169
9	NPCB	LIQUOR CONTROL BOARD OF ONTARIO	42 FREELAND STREET TORONTO ON	-0.0	-77.72	170
9	NPCB	LIQUOR CONTROL BOARD OF ONTARIO	42 FREELAND STREET TORONTO ON	-0.0	-77.72	17
9	OPCB	LIQUOR CONTROL BOARD OF ONTARIO	42 FREELAND STREET TORONTO ON	-0.0	-77.72	170
9	OPCB	LIQUOR CONTROL BOARD OF ONTARIO	42 FREELAND STREET TORONTO ON	-0.0	-77.72	170
9	OPCB	LIQUOR CONTROL BOARD OF ONTARIO	42 FREELAND STREET TORONTO ON	-0.0	-77.72	171
9	OPCB	LIQUOR CONTROL BOARD OF ONTARIO	42 FREELAND STREET TORONTO ON	-0.0	-77.72	171
9	OPCB	LIQUOR CONTROL BOARD OF ONTARIO	42 FREELAND STREET TORONTO ON	-0.0	-77.72	172
9	OPCB	LIQUOR CONTROL BOARD OF ONTARIO	42 FREELAND STREET TORONTO ON	-0.0	-77.72	172

Map Key	DB	Company/Site Name	Address	Dir/Dist (m)	Elev diff (m)	Page Number
10	BORE		ON	-0.0	-77.72	172
11	BORE		ON	-0.0	-77.72	173
12	BORE		ON	-0.0	-77.72	173
13	BORE		ON	-0.0	-77.72	174
14	BORE		ON	-0.0	-77.72	174
15	BORE		ON	-0.0	-77.72	175
16	BORE		ON	-0.0	-77.72	176
17	BORE		ON	-0.0	-77.72	176
18	BORE		ON	-0.0	-77.72	177
19	GEN	Liquor Control Board of Ontario	53 Freeland Street Toronto ON M5E 1L7	-0.0	-77.72	178
20	BORE		ON	-0.0	-77.72	178
21	BORE		ON	-0.0	-77.72	178
22	BORE		ON	-0.0	-77.72	179
23	BORE		ON	-0.0	-77.72	179
24	BORE		ON	-0.0	-77.72	180
25	CA	LIQUOR CONTROL BOARD OF ONTARIO	55 LAKESHORE BLVD.E.,8-3541-97 TORONTO CITY ON	-0.0	-77.72	18
25	CA	DANHART MECHANICAL INC.	55 LAKESHORE BLVD.E. 8-3562-97 TORONTO CITY ON	-0.0	-77.72	18
25	EHS		55 Lake Shore Blvd E Toronto ON M5E 1A4	-0.0	-77.72	181

Map Key	DB	Company/Site Name	Address	Dir/Dist (m)	Elev diff (m)	Page Number
25	GEN	MINISTRY OF CONSUMER AND COMM. RELATIONS	LIQUOR CONTRL BOARD (ONT.) 55 LAKESHORE BLVD. E. TORONTO ON M5E 1A4	-0.0	-77.72	181
25	GEN	MINISTRY OF CONSUMER AND COMM. REL	LIQUOR CONTRL BOARD (ONT.) 55 LAKESHORE BLVD. E. TORONTO ON M5E 1A4	-0.0	-77.72	182
25	GEN	LIQUOR CONTROL BOARD OF ONTARIO 24-337	55 LAKESHORE BLVD. EAST TORONTO ON M5E 1A4	-0.0	-77.72	182
25	GEN	LIQUOR CONTROL BOARD OF ONTARIO	55 LAKESHORE BLVD. EAST TORONTO ON M5E 1A4	-0.0	-77.72	182
25	GEN	LIQUOR CONTROL BOARD OF ONTARIO	55 LAKESHORE BOULEVARD EAST TORONTO ON M5E 1A4	-0.0	-77.72	183
25	NPCB	LCBO	55 LAKESHORE BLVD. TORONTO ON M5E 1A4	-0.0	-77.72	18
26	BORE		ON	-0.0	-77.72	183
27	BORE		ON	-0.0	-77.72	184
28	BORE		ON	-0.0	-77.72	184
29	GEN	Pinnacle International (One Yonge) Ltd.	1 YONGE STREET, SUITE 1503 TORONTO ON	-0.0	-77.72	185
29	GEN	Toronto Star Newspapers Limited	1 Yonge Street Toronto ON	-0.0	-77.72	186
30	BORE		ON	-0.0	-77.72	186
31	SPL	TORONTO STAR NEWSPAPERS LTD.	LAKE ONTARIO YONGE STREET SLIP TORONTO HEADQUARTERS 1 YONGE STREET TORONTO CITY ON	-0.0	-77.72	18
32	BORE		ON	-0.0	-77.72	187
33	BORE		ON	-0.0	-77.72	187
34	BORE		ON	-0.0	-77.72	188
35	BORE		ON	-0.0	-77.72	188
36	BORE		ON	-0.0	-77.72	189

Map Key	DB	Company/Site Name	Address	Dir/Dist (m)	Elev diff (m)	Page Number
37	BORE		ON	-0.0	-77.72	189
38	BORE		ON	-0.0	-77.72	190
39	GEN	Liquor Control Board of Ontario	2 Cooper Street Toronto ON	-0.0	-77.72	190
40	BORE		ON	-0.0	-77.72	191
41	BORE		ON	-0.0	-77.72	191
42	CA	INTERNATIONAL, GRANDY INC.	1 YONGE STREET, INSITU PROCESS TORONTO CITY ON	-0.0	-77.72	19
42	CA		1 Yonge Street Toronto ON	-0.0	-77.72	192
42	CA	TORSTAR CORPORATION	ONE YONGE STREET TORONTO CITY ON	-0.0	-77.72	192
42	CA		1 Yonge Street Toronto ON	-0.0	-77.72	193
42	CA	ENSR OPERATIONS LTD. - TORONTO STAR BLDG	1 YONGE STREET TORONTO CITY ON	-0.0	-77.72	19
42	CA	Redcliff Realty Management Inc.	1 Yonge St Toronto ON	-0.0	-77.72	193
42	EASR	PINNACLE INTERNATIONAL (ONE YONGE) LTD.	1 YONGE ST TORONTO ON	-0.0	-77.72	194
42	EASR	PINNACLE INTERNATIONAL (ONE YONGE) LTD.	1 YONGE ST TORONTO ON	-0.0	-77.72	194
42	EBR	Redcliff Realty Management Inc.	1 Yonge Street Toronto ON M5E 1E5	-0.0	-77.72	194
42	EHS		1 Yonge St Toronto ON M5E1W7	-0.0	-77.72	194
42	EHS		1 Yonge St Toronto ON	-0.0	-77.72	194
42	GEN	TORONTO STAR NEWSPAPERS LIMITED 38-058	1 YONGE STREET TORONTO ON M5E 1E6	-0.0	-77.72	195
42	GEN	Toronto Star Newspapers Limited	1 Yonge Street Toronto ON M5E 1E6	-0.0	-77.72	196

Map Key	DB	Company/Site Name	Address	Dir/Dist (m)	Elev diff (m)	Page Number
42	GEN	BRAMALEA (SEE & USE ON0959905) 04-349	ONE YONGE STREET TORONTO ON M5C 2Y9	-0.0	-77.72	196
42	GEN	OXFORD (SEE & USE ON2677200)ORPORATED	1 YONGE STREET TORONTO ON M5E 1E6	-0.0	-77.72	196
42	GEN	NORTHERN ELEVATOR SERVICES LIMITED	1 YONGE STREET, TORONTO C/O 67 COMMANDER BLVD. SCARBOROUGH ON M1S 3M7	-0.0	-77.72	197
42	GEN	TORONTO HYDRO	1 YONGE STREET, MAIN FLOOR, LOC #4773 & 6TH FLOOR, LOCATION #4785 TORONTO ON	-0.0	-77.72	197
42	GEN	TORONTO HYDRO	1 YONGE STREET, MAIN FLOOR, LOC #4773 & 6TH FLOOR, LOC #4785 TORONTO ON	-0.0	-77.72	198
42	GEN	TORONTO STAR NEWSPAPERS LTD	1 YONGE ST. TORONTO ON M5E 1E6	-0.0	-77.72	198
42	GEN	TORONTO STAR NEWSPAPERS LIMITED	1 YONGE STREET TORONTO ON	-0.0	-77.72	198
42	GEN	TORONTO HYDRO 38-537	1 YONGE ST. MAIN FL LOC 4773 & 6TH FL. LOC 4785 C/O 14 CARLTON STREET TORONTO ON M5B 1K5	-0.0	-77.72	199
42	GEN	1428501 ONTARIO LIMITED	1 YONGE STREET, SUITE 1503 TORONTO ON M5E 1E5	-0.0	-77.72	199
42	GEN	1428501 ONTARIO LIMITED	1 YONGE STREET, SUITE 1503 TORONTO ON	-0.0	-77.72	200
42	GEN	1428501 ONTARIO LIMITED	1 YONGE STREET, SUITE 1503 TORONTO ON	-0.0	-77.72	200
42	GEN	TORONTO HYDRO	1 YONGE ST. MAIN FL LOC 4773 & 6TH FL. LOC 4785 C/O 14 CARLTON ST. TORONTO ON M5B 1K5	-0.0	-77.72	200
42	GEN	BRAMALEA LIMITED 04-349	ONE YONGE STREET TORONTO ON M5C 2Y9	-0.0	-77.72	201
42	GEN	TORONTO STAR NEWSPAPERS LIMITED	1 YONGE STREET TORONTO ON M5E 1E6	-0.0	-77.72	201
42	GEN	TORONTO HYDRO ELECTRIC SYSTEM LTD	1 YONGE STREET, MAIN FLOOR, LOC #4773 & TORONTO ON M4M 3N7	-0.0	-77.72	202
42	GEN	OXFORD DEVELOPMENT GROUP INCORPORATED	1 YONGE STREET TORONTO ON M5E 1E6	-0.0	-77.72	203
42	GEN	TORSTAR CORPORATION	1 YONGE STREET TORONTO ON M5E 1E6	-0.0	-77.72	203

Map Key	DB	Company/Site Name	Address	Dir/Dist (m)	Elev diff (m)	Page Number
42	GEN	Toronto Star Newspapers Limited	1 Yonge Street Toronto ON M5E 1E6	-/0.0	-77.72	204
42	GEN	Toronto Star Newspapers Limited	1 Yonge Street Toronto ON M5E 1E6	-/0.0	-77.72	204
42	GEN	Pinnacle International (One Yonge) Ltd.	1 YONGE STREET, SUITE 1503 TORONTO ON M5E 1E5	-/0.0	-77.72	205
42	GEN	PPM INC.	TORONTO STAR BUILDING 1 YONGE STREET, SUITE 801 TORONTO ON M5E 1E5	-/0.0	-77.72	205
42	GEN	Pinnacle International (One Yonge) Ltd.	1 YONGE STREET, SUITE 1503 TORONTO ON M5E 1E5	-/0.0	-77.72	205
42	GEN	PPM INC.	TORONTO STAR BUILDING 1 YONGE STREET, SUITE 801 TORONTO ON M5E 1E5	-/0.0	-77.72	206
42	GEN	1428501 ONTARIO LIMITED	1 YONGE STREET, SUITE 1503 TORONTO ON	-/0.0	-77.72	206
42	GEN	BRAMALEA LIMITED	1, YONGE STREET, TORONTO C/O 20 RICHMOND ST. EAST, SUITE 215 TORONTO ON M5C 2R9	-/0.0	-77.72	206
42	GEN	TORONTO HYDRO	#1 YONGE ST. 6TH FLR. LOC #4785 C/O 14 CARLTON ST. TORONTO ON M5B 1K5	-/0.0	-77.72	206
42	NPCB	THE TORONTO STAR	1 Yonge St. Toronto ON	-/0.0	-77.72	207
42	NPCB	BRAMALEA LIMITED	1 YONGE STREET; 5TH FLOOR TORONTO ON M5CR9	-/0.0	-77.72	20
42	NPCB	CANADIAN COAST GUARD	CANADIAN COAST GUARD 1 YONGE ST 20TH FLOOR TORONTO ON M5E 1E5	-/0.0	-77.72	208
42	NPCB		CANADIAN COAST GUARD 1 YONGE STREET - 20TH FLOOR TORONTO ON M5E 1E5	-/0.0	-77.72	20
42	NPCB	THE TORONTO STAR	ONE YONGE STREET TORONTO ON M5E 1E6	-/0.0	-77.72	20
42	NPCB	THE TORONTO STAR	1 YONGE ST. TORONTO ON M5E 1E5	-/0.0	-77.72	209
42	NPCB	CANADIAN COAST GUARD	CANADIAN COAST GUARD; 1 YONGE STREET - 20TH FLOOR TORONTO ON M5E 1E5	-/0.0	-77.72	21
42	OPCB	THE TORONTO STAR	1 YOUNGE STREET 5 FLOOR TORONTO ON	-/0.0	-77.72	213
42	OPCB	THE TORONTO STAR	1 YOUNGE STREET 5 FLOOR TORONTO ON	-/0.0	-77.72	21

Map Key	DB	Company/Site Name	Address	Dir/Dist (m)	Elev diff (m)	Page Number
42	OPCB	BRAMALEA LIMITED	1 YONGE STREET 5TH FLOOR TORONTO ON M5C 2R9	-0.0	-77.72	213
42	PES	GIPSY MOTH AND CATERPILLAR CONTROL LTD.	1 YONGE STREET, SUITE 1801 TORONTO ON M4S 2W2	-0.0	-77.72	21
42	REC	PPM INC.	TORONTO STAR BUILDING 1 YONGE STREET, SUITE 801 TORONTO ON M5E 1E5	-0.0	-77.72	214
42	REC	TORONTO STAR	1 YONGE STREET TORONTO ON M5E 1E6	-0.0	-77.72	214
42	REC	PPM INC.	TORONTO STAR BUIDLING 1 YONGE STREET, SUITE 801 TORONTO ON M5E 1E5	-0.0	-77.72	214
42	REC	Testing Jason	1 Yonge Street Toronto ON M2K1C1	-0.0	-77.72	215
42	REC	TORONTO HYDRO	1 YONGE ST. MAIN FLOOR VAULT NO.4773 C/O 14 CARLTON ST. TORONTO ON M5B 1K5	-0.0	-77.72	215
42	REC	TORONTO HYDRO	1 YONGE ST. MAIN FLOOR VAULT NO.4773 TORONTO ON	-0.0	-77.72	215
42	SCT	THE TORONTO STAR NEWSPAPERS	1 YONGE ST TORONTO ON M5E 1E6	-0.0	-77.72	21
42	SCT	Torstar Corporation	1 Yonge St Suite 600 Toronto ON M5E 1W7	-0.0	-77.72	215
42	SCT	Eye Weekly	1 Yonge St Suite 400 Toronto ON M5E 1E6	-0.0	-77.72	216
42	SCT	The Toronto Star Newspaper Limited	1 Yonge St Toronto ON M5E 1E6	-0.0	-77.72	216
42	SCT	Sumolounge Inc.	1 Yonge St Suite 1801 Toronto ON M5E 1W7	-0.0	-77.72	216
42	SCT	WILTSHIRE CANADA INC.	1 YONGE ST SUITE 1014 TORONTO ON M5E 1E5	-0.0	-77.72	21
42	SCT	SEAGRAM CANADA	1 YONGE ST SUITE 1506 TORONTO ON M5E 1E5	-0.0	-77.72	21
42	SCT	Alltec.com Inc.	1 Yonge St Suite 1801 Toronto ON M5E 1W7	-0.0	-77.72	217
42	SCT	QUANTEL CANADA	1 YONGE ST SUITE 1100 TORONTO ON M5E 1E5	-0.0	-77.72	21
42	SCT	Argent Software Canada	1 Yonge St Suite 1801 Toronto ON M5E 1W7	-0.0	-77.72	218

Map Key	DB	Company/Site Name	Address	Dir/Dist (m)	Elev diff (m)	Page Number
42	SCT	Argent Software Inc.	1 Yonge St Suite 1801 Toronto ON M5E 1W7	-/0.0	-77.72	218
42	SCT	Toronto Star Newspaper Limited	1 Yonge St Toronto ON M5E 1W7	-/0.0	-77.72	218
42	SCT	AGRICULTURAL PUBLISHING CO	1 YONGE ST SUITE 1504 TORONTO ON M5E 1E5	-/0.0	-77.72	21
42	SCT	Access Copyright Cdn Licensing	1 Yonge St Suite 800 Toronto ON M5E 1W7	-/0.0	-77.72	218
42	SCT	Mergent Inc.	1 Yonge St Suite 1801 Toronto ON M5E 1W7	-/0.0	-77.72	219
42	SCT	ISDN Technologies Inc.	1 Yonge St Suite 1801 Toronto ON M5E 1W7	-/0.0	-77.72	219
42	SCT	Daily Racing Form Of Canada	1 Yonge St Suite 1801 Toronto ON M5E 1W7	-/0.0	-77.72	220
42	SCT	Eye Communications	1 Yonge St Toronto ON M5E 1E5	-/0.0	-77.72	220
42	SCT	TORSTAR CORP.	1 YONGE ST FLOOR 6 TORONTO ON M5E 1P9	-/0.0	-77.72	22
42	SCT	Castek Software Inc.	1 Yonge St Suite 2300 Toronto ON M5E 1W7	-/0.0	-77.72	220
42	SCT	THE TORONTO STAR NEWSPAPER	1 Yonge St Suite 400 Toronto ON M5E 1E6	-/0.0	-77.72	221
42	SCT	AspenTech Canada Ltd.	1 Yonge St Suite 1801 Toronto ON M5E 1W7	-/0.0	-77.72	221
42	SCT	PARRISH & HEIMBECKER LIMITED	1 YONGE ST SUITE 1001 TORONTO ON M5E 1E5	-/0.0	-77.72	22
42	SCT	Quantel Canada Inc.	1 Yonge St Suite 1008 Toronto ON M5E 1W7	-/0.0	-77.72	221
43	BORE		ON	-/0.0	-77.72	222
44	BORE		ON	-/0.0	-77.72	222
47	BORE		ON	-/0.0	-77.72	223
48	BORE		ON	-/0.0	-77.72	223

Map Key	DB	Company/Site Name	Address	Dir/Dist (m)	Elev diff (m)	Page Number
49	BORE		ON	-0.0	-77.72	224
52	BORE		ON	-0.0	-77.72	224
53	BORE		ON	-0.0	-77.72	225
54	BORE		ON	-0.0	-77.72	225
55	BORE		ON	-0.0	-77.72	226
56	BORE		ON	-0.0	-77.72	226
61	BORE		ON	-0.0	-77.72	227
62	NPCB	THE TORONTO STAR	1 YOUNGE STREET; 5 FLOOR TORONTO ON	-0.0	-77.72	22
62	NPRI	Redcliff Realty Management	1 Yonge St. Toronto ON M5E1E5	-0.0	-77.72	228
63	BORE		ON	-0.0	-77.72	229
66	BORE		ON	-0.0	-77.72	229
70	BORE		ON	-0.0	-77.72	230
72	SPL	TRANSPORT TRUCK	WEST BOUND GARDNER EXPRESSWAY AT YOUNG TRANSPORT TRUCK (CARGO) TORONTO ON	-0.0	-77.72	230
73	BORE		ON	-0.0	-77.72	231
76	BORE		ON	-0.0	-77.72	231
79	SPL	Clearwater Structures Inc.	401 and Yonge Street Toronto ON	-0.0	-77.72	232
85	BORE		ON	-0.0	-77.72	232
93	BORE		ON	-0.0	-77.72	232

Map Key	DB	Company/Site Name	Address	Dir/Dist (m)	Elev diff (m)	Page Number
108	SPL		10 Lower Jarvis St Toronto ON M5E 1Z2	-0.0	-77.72	233
109	GEN	MINISTRY OF THE SOLICITOR GENERAL	OPP TRANSPORT & SUPPLY BRANCH 125 LAKESHORE BLVD. EAST TORONTO ON M5E 1T8	-0.0	-77.72	233
109	GEN	MINISTRY OF GOVERNMENT SERVICES	125 LAKESHORE BLVD E. TORONTO ON M5E 1P6	-0.0	-77.72	234
109	GEN	ONTARIO REALTY CORPORATION	125 LAKESHORE BLVD. WEST TORONTO ON M7A 2S1	-0.0	-77.72	234
109	GEN	MINISTRY OF GOVERNMENT SERVICES 27-449	125 LAKESHORE BLVD E. TORONTO ON M5E 1P6	-0.0	-77.72	234
109	GEN	MINISTRY OF THE SOLICITOR GENERAL 27-064	OPP TRANSPORT & SUPPLY BRANCH 125 LAKESHORE BLVD. EAST TORONTO ON M5E 1T8	-0.0	-77.72	235
109	GEN	ONTARIO REALTY CORPORATION	125 LAKESHORE BOULEVARD WEST TORONTO ON M7A 2S1	-0.0	-77.72	235
109	GEN	MINISTRY OF GOVERNMENT SERVICES	125 LAKESHORE BOULEVARD EAST TORONTO ON M5E 1P6	-0.0	-77.72	235
109	GEN	MINISTRY OF THE SOLICITOR GENERAL	125 LAKESHORE BOULEVARD EAST TORONTO ON	-0.0	-77.72	236
109	GEN	MINISTRY OF THE SOLICITOR GENERAL	ONTARIO PROVINCIAL POLICE 125 LAKESHORE BLVD E C/O 90 HARBOUR ST TORONTO ON M7A 2S1	-0.0	-77.72	236
109	REC	ONTARIO REALTY CORPORATION	125 LAKESHORE BLVD., WEST TORONTO ON M7A 2S1	-0.0	-77.72	236
114	BORE		ON	-0.0	-77.72	237
115	CA	LOBLAW PROPERTIES LIMITED	10 LOWER JARVIS ST. TORONTO CITY ON M5E 1Z2	-0.0	-77.72	23
115	GEN	Loblaws Companies Inc	10 Lower Jarvis St. Toronto ON	-0.0	-77.72	237
115	PES	LOBLAWS SUPERMARKETS LTD.	10 LOWER JARVIS ST TORONTO ON M5E 1Z2	-0.0	-77.72	238
115	PES	LOBLAWS SUPERMARKETS LTD.	10 LOWER JARVIS ST TORONTO ON M5E 1Z2	-0.0	-77.72	238
115	SPL		10 Lower Jarvis Street Toronto ON M5E 1Z2	-0.0	-77.72	238

Map Key	DB	Company/Site Name	Address	Dir/Dist (m)	Elev diff (m)	Page Number
115	SPL	Loblaw Companies Limited; Neelands Refrigeration Limited	10 Lower Jarvis Street Toronto ON M5E 1Z2	-/0.0	-77.72	238
116	EHS		10 Lower Jarvis St Toronto ON M5E1Z2	-/0.0	-77.72	239
120	BORE		ON	-/0.0	-77.72	239
124	BORE		ON	-/0.0	-77.72	239
129	BORE		ON	-/0.0	-77.72	240
134	FST	MINISTRY OF SOLICITOR GENERAL ONT PROVINCIAL POLICE TRANS & SUPPLY BR	128 QUEENS QUAY E TORONTO ON M5E 1T8	-/0.0	-77.72	240
134	FST	MINISTRY OF SOLICITOR GENERAL ONT PROVINCIAL POLICE TRANS & SUPPLY BR	128 QUEENS QUAY E TORONTO ON M5E 1T8	-/0.0	-77.72	241
134	FSTH	MINISTRY OF SOLICITOR GENERAL ONT PROVINCIAL POLICE TRANS & SUPPLY BR	128 QUEENS QUAY E TORONTO ON	-/0.0	-77.72	241
134	FSTH	MINISTRY OF SOLICITOR GENERAL ONT PROVINCIAL POLICE TRANS & SUPPLY BR	128 QUEENS QUAY E TORONTO ON	-/0.0	-77.72	241
134	GEN	MINISTRY OF THE SOLICITOR GENERAL 25- 739	OPP TRANSPORT & SUPPLY BR.,OPP GARAGE 128 QUEENS QUAY EAST TORONTO ON M5E 1T8	-/0.0	-77.72	242
134	GEN	MIN OF SOL GEN/OPP TRANSPORT & SUPPLY BR	128 QUEEN'S QUAY EAST O.P.P. GARAGE COMPLEX TORONTO ON M5E 1T8	-/0.0	-77.72	242
134	GEN	MINISTRY OF GOVERNMENT SERVICES	128 QUEENS QUAY EAST C/O 90 HARBOUR STREET TORONTO ON M7A 2S1	-/0.0	-77.72	243
134	GEN	MINISTRY OF GOVERNMENT SERVICES 27-510	128 QUEENS QUAY EAST C/O 90 HARBOUR STREET TORONTO ON M7A 2S1	-/0.0	-77.72	243
134	GEN	MINISTRY OF THE SOLICITOR GENERAL	O.P.P. GARAGE COMP. 128 QUEEN'S QUAY E. C/O M.G.S. QUEEN'S QUAY EAST TORONTO ON M5A 1B4	-/0.0	-77.72	243
134	GEN	MINISTRY OF GOVERNMENT SERVICES	128 QUEENS QUAY EAST TORONTO ON M5A 3Y5	-/0.0	-77.72	244
134	NPCB	MINISTRY OF GOV. SERVICES	128 QUEENIS QUAY E. TORONTO ON	-/0.0	-77.72	24
134	OPCB	MINISTRY OF GOV. SERVICES	128 QUEENIS QUAY E. TORONTO ON	-/0.0	-77.72	244

<i>Map Key</i>	<i>DB</i>	<i>Company/Site Name</i>	<i>Address</i>	<i>Dir/Dist (m)</i>	<i>Elev diff (m)</i>	<i>Page Number</i>
134	REC	MINISTRY OF GOVERNMENT SERVICES	128 QUEENS QUAY EAST TORONTO ON M7A 2S1	-/0.0	-77.72	245
173	BORE		ON	-/0.0	-77.72	245
210	BORE		ON	-/0.0	-77.72	245
450	CA	TORONTO CITY	YORK ST/LAKESHORE BLVD.W. TORONTO CITY ON	-/0.0	-77.72	24
450	SPL	TRANSPORT TRUCK	EAST BOUND LAKESHORE JUST EAST OF YORK. TRANSPORT TRUCK (CARGO) TORONTO CITY ON	-/0.0	-77.72	24
459	BORE		ON	-/0.0	-77.72	246
497	BORE		ON	-/0.0	-77.72	247
497	BORE		ON	-/0.0	-77.72	247
501	BORE		ON	-/0.0	-77.72	248
504	BORE		ON	-/0.0	-77.72	249

Executive Summary: Site Report Summary - Surrounding Properties

Map Key	DB	Company/Site Name	Address	Dir/Dist (m)	Elev Diff (m)	Page Number
45	BORE		ON	SSE/16.9	-77.72	249
46	NPRI	Redpath Sugar Ltd	95 Queen's Quay East Toronto ON M5E1A3	SSE/14.5	-77.72	250
46	NPRI	Redpath Sugars	95 Queens Quay East Toronto ON M5E 1A3	SSE/14.5	-77.72	251
46	NPRI	Redpath Sugar Ltd	95 Queen's Quay East Toronto ON M5E1A3	SSE/14.5	-77.72	251
46	NPRI	Redpath Sugar Ltd	95 Queen's Quay East Toronto ON M5E1A3	SSE/14.5	-77.72	252
46	NPRI	Redpath Sugar Ltd	95 Queen's Quay East Toronto ON M5E1A3	SSE/14.5	-77.72	254
46	NPRI	Redpath Sugars, div of Tate & Lyle North America Sugars Ltd	95 Queen's Quay East Toronto ON M5E1A3	SSE/14.5	-77.72	255
46	NPRI	REDPATH SUGAR LTD	95 Queen's Quay East Toronto ON M5E1A3	SSE/14.5	-77.72	256
46	NPRI	Redpath Sugar Ltd	95 Queen's Quay East Toronto ON M5E1A3	SSE/14.5	-77.72	257
46	NPRI	Redpath Sugars	95 Queens Quay East Toronto ON M5E 1A3	SSE/14.5	-77.72	258
46	NPRI	Redpath Sugars	95 Queens Quay East Toronto ON M5E 1A3	SSE/14.5	-77.72	259
46	NPRI	Redpath Sugars, div of Tate & Lyle North American Sugars Ltd	95 Queens Quay East Toronto ON M5E 1A3	SSE/14.5	-77.72	259
46	NPRI	REDPATH SUGARS	95 QUEENS QUAY EAST TORONTO ON M5E 1A3	SSE/14.5	-77.72	260
46	NPRI	Redpath Sugar Ltd	95 Queen's Quay East Toronto ON M5E1A3	SSE/14.5	-77.72	260
46	NPRI	Redpath Sugars, div of Tate & Lyle North America Sugars Ltd	95 Queens Quay East Toronto ON M5E 1A3	SSE/14.5	-77.72	261
46	NPRI	REDPATH SUGARS	TORONTO ON	SSE/14.5	-77.72	262
46	NPRI	Redpath Sugars, div of Tate & Lyle North American Sugars Ltd	95 Queens Quay East Toronto ON M5E 1A3	SSE/14.5	-77.72	262
46	NPRI	REDPATH SUGARS	95 QUEENS QUAY EAST TORONTO ON M5E 1A3	SSE/14.5	-77.72	263
46	NPRI	Redpath Sugar Ltd	95 Queen's Quay East Toronto ON M5E1A3	SSE/14.5	-77.72	263
46	NPRI	Tate & Lyle Canada (former REDPATH SUGARS)	95 Queen's Quay East Toronto ON M5E1A3	SSE/14.5	-77.72	264
46	NPRI	Redpath Sugars	95 Queens Quay East Toronto ON M5E 1A3	SSE/14.5	-77.72	265

Map Key	DB	Company/Site Name	Address	Dir/Dist (m)	Elev Diff (m)	Page Number
46	NPRI	Redpath Sugar Ltd	95 Queen's Quay East Toronto ON M5E1A3	SSE/14.5	-77.72	266
50	BORE		ON	S/14.8	-77.72	267
51	BORE		ON	SE/21.2	-77.72	267
57	BORE		ON	SE/34.6	-77.72	268
58	RSC	Pier 27 Toronto (West) Inc.	29 Queens Quay East, Toronto, Ontario ON M5E 0A4	SSE/40.3	-77.72	269
58	RSC	Pier 27 Toronto (West) Inc.	29 Queens Quay East, Toronto, Ontario ON M5E 0A4	SSE/40.3	-77.72	269
59	RSC	Pier 27 Toronto Inc.	39 Queens Quay East, Toronto, Ontario ON M5E 0A5	SSE/43.7	-77.72	270
59	RSC	Pier 27 Toronto Inc.	39 Queens Quay East, Toronto ON M5E 0A5	SSE/43.7	-77.72	270
59	RSC	Pier 27 Toronto Inc.	39 Queens Quay East, Toronto, Ontario ON M5E 0A5	SSE/43.7	-77.72	271
59	RSC	Pier 27 Toronto Inc.	39 Queens Quay East, Toronto ON M5E 0A5	SSE/43.7	-77.72	271
60	EHS		7 Queens Quay East Toronto ON	SSE/39.4	-77.72	272
64	BORE		ON	ESE/12.1	-77.72	272
65	BORE		ON	SSW/15.0	-77.72	273
67	EHS		25 Queens Quay East Toronto ON	S/28.4	-77.72	273
68	BORE		ON	ESE/32.3	-77.72	273
69	GEN	PETRO-CANADA PRODUCTS	12 YONGE STREET C/O 5140 YONGE STREET SUITE 200 NORTH YORK ON M2N 6L6	WSW/15.8	-77.72	274
69	GEN	PETRO-CANADA PRODUCTS 30-265	12 YONGE STREET C/O 5140 YONGE STREET SUITE 200 NORTH YORK ON M2N 6L6	WSW/15.8	-77.72	274
71	BORE		ON	SW/0.1	-77.72	274
74	CPU	Pier 27 Toronto Inc.	25 Queens Quay East Toronto ON	S/70.7	-77.72	275
74	EHS		25 Queens Quay East Toronto ON	S/70.7	-77.72	275
74	HINC		25 QUEEN'S QUAY EAST TORONTO ON	S/70.7	-77.72	275
74	RSC	Toronto Port Authority	25R Queens Quay East, Toronto ON	S/70.7	-77.72	276
75	EHS		10 Yonge Street and 10 Queens Quay West Toronto ON	SW/7.6	-77.72	276

Map Key	DB	Company/Site Name	Address	Dir/Dist (m)	Elev Diff (m)	Page Number
77	NATE	REDPATHSUGAR	TORONTO ON	ESE/19.2	-77.72	277
77	NATE	REDPATHSUGAR	TORONTO ON	ESE/19.2	-77.72	277
77	NATE	REDPATHSOGAR	TORONTO ON	ESE/19.2	-77.72	278
77	NATE	REDPATHSUGAR	TORONTO ON	ESE/19.2	-77.72	279
77	NCPL	Redpath Sugar (Tate & Lyle North American Sugars, Ltd.)	Toronto ON	ESE/19.2	-77.72	280
77	NCPL	Redpath Sugar	Toronto ON	ESE/19.2	-77.72	280
77	NCPL	Redpath Sugar (Tate & Lyle North American Sugars, Ltd.)	Toronto ON	ESE/19.2	-77.72	281
77	NCPL	Tate & Lyle North American Sugars, Ltd. (Redpath Sugars)	Toronto ON	ESE/19.2	-77.72	281
77	NCPL	Redpath Sugars, 95 Queen's Quay E.	Toronto ON	ESE/19.2	-77.72	281
77	NEES	REDPATH SUGAR	TORONTO (EAST OF YONGE) ON	ESE/19.2	-77.72	282
77	NEES	REDPATHSUGAR	TORONTO ON	ESE/19.2	-77.72	282
77	NEES	REDPATH SUGAR	TORONTO (EAST OF YONGE) ON	ESE/19.2	-77.72	282
77	NEES	REDPATHSOGAR	TORONTO ON	ESE/19.2	-77.72	283
77	NEES	REDPATH SUGAR	TORONTO (EAST OF YONGE) ON	ESE/19.2	-77.72	283
77	NEES	REDPATHSUGAR	TORONTO ON	ESE/19.2	-77.72	283
77	NEES	REDPATHSUGAR	TORONTO ON	ESE/19.2	-77.72	283
77	PTTW	Redpath Sugars	City of Toronto ON	ESE/19.2	-77.72	284
77	SPL	REDPATH SUGARS LTD.	LAKE ONTARIO TORONTO PLANT 95 QUEEN'S QUAY EAST TORONTO CITY ON	ESE/19.2	-77.72	28
77	SPL	REDPATH SUGARS LTD.	LAKE ONTARIO TORONTO PLANT 95 QUEEN'S QUAY EAST TORONTO CITY ON	ESE/19.2	-77.72	28
77	SPL	REDPATH SUGARS LTD.	LAKE ONTARIO TORONTO PLANT 95 QUEEN'S QUAY EAST TORONTO CITY ON	ESE/19.2	-77.72	28
77	SPL	REDPATH SUGARS LTD.	LAKE ONTARIO TORONTO PLANT 95 QUEEN'S QUAY EAST TORONTO CITY ON	ESE/19.2	-77.72	285
77	SPL	REDPATH SUGARS LTD.	REDPATH ON THE QUEENS QUAY TORONTO PLANT 95 QUEEN'S QUAY EAST TORONTO CITY ON	ESE/19.2	-77.72	28
77	SPL	REDPATH SUGARS LTD.	REDPATH SUGAR, FOOT OF JARVIS AT QUEEN'S QUAY TORONTO PLANT 95 QUEEN'S QUAY EAST	ESE/19.2	-77.72	28

Map Key	DB	Company/Site Name	Address	Dir/Dist (m)	Elev Diff (m)	Page Number
			TORONTO CITY ON			
77	SPL	REDPATH SUGARS LTD.	LAKE ONTARIO TORONTO PLANT 95 QUEEN'S QUAY EAST TORONTO CITY ON	ESE/19.2	-77.72	286
77	SPL	REDPATH SUGARS LTD.	LAKE ONTARIO TORONTO PLANT 95 QUEEN'S QUAY EAST TORONTO CITY ON	ESE/19.2	-77.72	28
77	SPL	REDPATH SUGARS LTD.	LAKE ONTARIO TORONTO PLANT 95 QUEEN'S QUAY EAST TORONTO CITY ON	ESE/19.2	-77.72	28
77	SPL	REDPATH SUGARS LTD.	LAKE ONTARIO TORONTO PLANT 95 QUEEN'S QUAY EAST TORONTO CITY ON	ESE/19.2	-77.72	28
77	SPL	REDPATH SUGARS LTD.	LAKE ONTARIO TORONTO PLANT 95 QUEEN'S QUAY EAST TORONTO CITY ON	ESE/19.2	-77.72	28
77	SPL	REDPATH SUGARS LTD.	LAKE ONTARIO TORONTO HARBOUR TORONTO PLANT 95 QUEEN'S QUAY EAST TORONTO CITY ON	ESE/19.2	-77.72	28
77	SPL	REDPATH SUGARS LTD.	TORONTO HARBOUR, LAKE ONTARIO TORONTO PLANT 95 QUEEN'S QUAY EAST TORONTO CITY ON M5E 1A3	ESE/19.2	-77.72	288
77	SPL	REDPATH SUGARS LTD.	LAKE ONTARIO TORONTO PLANT 95 QUEEN'S QUAY EAST TORONTO CITY ON	ESE/19.2	-77.72	28
77	SPL	REDPATH SUGARS LTD.	LAKE ONTARIO TORONTO PLANT 95 QUEEN'S QUAY EAST TORONTO CITY ON	ESE/19.2	-77.72	28
77	SPL	REDPATH SUGARS LTD.	LAKE ONTARIO TORONTO PLANT 95 QUEEN'S QUAY EAST TORONTO CITY ON	ESE/19.2	-77.72	28
77	SPL	REDPATH SUGARS LTD.	LAKE ONTARIO TORONTO HARBOUR TORONTO PLANT 95 QUEEN'S QUAY EAST TORONTO CITY ON	ESE/19.2	-77.72	289
77	SPL	REDPATH SUGARS LTD.	LAKE ONTARIO TORONTO PLANT 95 QUEEN'S QUAY EAST TORONTO CITY ON	ESE/19.2	-77.72	28
77	SPL	REDPATH SUGARS LTD.	LAKE ONTARIO TORONTO PLANT 95 QUEEN'S QUAY EAST TORONTO CITY ON	ESE/19.2	-77.72	29
77	SPL	REDPATH SUGARS LTD.	LAKE ONTARIO 95 QUEEN QUAY EAST TORONTO PLANT 95 QUEEN'S QUAY EAST	ESE/19.2	-77.72	290
77	SPL	REDPATH SUGARS LTD.	TORONTO CITY ON M5E 1A3 1000' FROM YONGE ST. SLIP TORONTO PLANT 95 QUEEN'S QUAY EAST	ESE/19.2	-77.72	29
77	SPL	MARINE FREIGHTER	TORONTO CITY ON RED PATH SUGAR BOAT SLIP (N.O.S.)	ESE/19.2	-77.72	291
77	SPL	REDPATH SUGARS LTD.	TORONTO CITY ON LAKE ONTARIO TORONTO PLANT 95 QUEEN'S QUAY EAST	ESE/19.2	-77.72	29

Map Key	DB	Company/Site Name	Address	Dir/Dist (m)	Elev Diff (m)	Page Number
			TORONTO CITY ON			
78	BORE		ON	SE/86.1	-77.72	291
80	GEN	Waterfront Toronto	7 Queens Quay East Toronto ON	SSW/41.3	-77.72	292
80	GEN	Waterfront Toronto	7 Queens Quay East Toronto ON	SSW/41.3	-77.72	292
80	GEN	Waterfront Toronto	7 Queens Quay E Toronto ON	SSW/41.3	-77.72	293
81	FCS		Toronto ON	SE/73.0	-77.72	293
82	EHS		25 Queens Quay East Toronto ON	SSE/94.1	-77.72	293
83	BORE		ON	SSW/8.4	-77.72	293
84	ANDR	Queens Quay E	Toronto ON M5E	ESE/19.2	-77.72	29
86	BORE		ON	ESE/14.2	-77.72	294
87	GEN	GFL Excavating Corp.	Pier 27 at Yonge and Queens Quay Toronto ON M5J 2H1	SSW/9.5	-77.72	295
87	SPL	City of Toronto	Queens Quay E/Yonge St (outfall at Captain John's) Toronto ON	SSW/9.5	-77.72	295
87	SPL		Yonge St. and Queens Quay Toronto ON	SSW/9.5	-77.72	296
88	EHS		Pier 27 Queens Quay East Toronto ON	SSE/98.3	-77.72	296
89	GEN	FASHION CLEANERS	10 YONGE STREET TORONTO ON	SW/23.9	-77.72	296
89	GEN	FASHION CLEANERS	10 YONGE STREET TORONTO ON M5E 1R4	SW/23.9	-77.72	296
89	GEN	FASHION CLEANERS	10 YONGE STREET TORONTO ON M5E 1R4	SW/23.9	-77.72	296
89	GEN	FASHION CLEANERS	10 YONGE STREET TORONTO ON M5E 1R4	SW/23.9	-77.72	297
89	GEN	FASHION CLEANERS	10 YONGE STREET TORONTO ON	SW/23.9	-77.72	297
89	SCT	A Film Monkey Production	10 Yonge St Suite 2310 Toronto ON M5E 1R4	SW/23.9	-77.72	297
90	GEN	CANAMAC CRUISES	PIER 27, FOOT OF YONGE STREET TORONTO ON M5E 1R4	SSW/26.1	-77.72	297
90	GEN	CLUB CANAMAC CRUISES 07-427	SHIPS "STELLA BOREALIS" & "AURORA BOREALIS", TOR. HARBOUR FT.OF YONGE ST TORONTO ON	SSW/26.1	-77.72	298
90	SPL	UNKNOWN	TORONTO HARBOUR OFF THE FOOT OF YONGE ST TORONTO CITY ON	SSW/26.1	-77.72	298
91	BORE		ON	W/25.1	-77.72	298

Map Key	DB	Company/Site Name	Address	Dir/Dist (m)	Elev Diff (m)	Page Number
92	ANDR	Foot Jarvis SW Fill	Toronto ON M5E	ESE/77.4	-77.72	29
94	BORE		ON	W/46.7	-77.72	299
95	ANDR	Toronto Star Snow Dump	Toronto ON M5E	S/82.6	-77.72	30
96	BORE		ON	SSW/33.1	-77.72	300
97	SPL	CAPTAIN JOHN'S RESTAURANT	LAKE ONTARIO, BERTH 279 AT 1 QUEEN'S QUAY WEST TORONTO CITY ON M5J 2H1	SSW/38.4	-77.72	30
98	GEN	2129784 Ontario Inc.	16 Yonge St , Unit H Toronto ON M5E2A1	WSW/68.2	-77.72	301
98	GEN	1062994 ONTARIO INC.	16H YONGE STREET TORONTO ON M5J 2Z3	WSW/68.2	-77.72	301
98	GEN	2129784 Ontario Inc.	16 Yonge St , Unit H Toronto ON	WSW/68.2	-77.72	302
98	GEN	1062994 ONTARIO INC.	16H YONGE STREET TORONTO ON	WSW/68.2	-77.72	302
98	GEN	2129784 Ontario Inc.	16 Yonge St , Unit H Toronto ON M5E2A1	WSW/68.2	-77.72	302
98	GEN	2129784 Ontario Inc.	16 Yonge St , Unit H Toronto ON M5E2A1	WSW/68.2	-77.72	302
98	GEN	2129784 Ontario Inc.	16 Yonge St , Unit H Toronto ON M5E2A1	WSW/68.2	-77.72	303
99	SPL	UNKNOWN	LAKE ONTARIO TORONTO HARBOUR AT FOOT OF YONGE STREET TORONTO CITY ON	SSW/39.4	-77.72	30
99	SPL	TORONTO HYDRO	WEST SIDE OF YOUNGE ST. IN HARBOUR. TORONTO CITY ON	SSW/39.4	-77.72	30
100	CA	REDPATH SUGARS, DIV. OF REDPATH INDUSTRI	95 QUEEN'S QUAY EAST TORONTO CITY ON M5E 1A3	ESE/91.4	-77.72	30
100	CA	REDPATH SUGARS, DIV. OF REDPATH IND.LTD.	95 QUEEN'S QUAY EAST TORONTO CITY ON M5E 1A3	ESE/91.4	-77.72	30
100	CA	REDPATH SUGARS, DIV. OF REDPATH INDUSTRI	95 QUEEN'S QUAY EAST TORONTO CITY ON M5E 1A3	ESE/91.4	-77.72	30
100	CA	STALEY CANADA - (SEE 8-3333-91-000)	95 QUEEN'S QUAY EAST TORONTO CITY ON M5E 1A3	ESE/91.4	-77.72	30
100	CA	CALGON CANADA INC.	95 QUEEN'S QUAY EAST TORONTO CITY ON M5E 1A3	ESE/91.4	-77.72	305
100	CA	REDPATH SUGARS	95 QUEEN'S QUAY EAST TORONTO CITY ON M5E 1A3	ESE/91.4	-77.72	30
100	CA		95 Queen's Quay East Toronto ON M5E 1A3	ESE/91.4	-77.72	306
100	CA		95 Queen's Quay East Toronto ON M5E 1A3	ESE/91.4	-77.72	306
100	CA	REDPATH SUGARS, DIV. OF REDPATH INDUSTRI	95 QUEEN'S QUAY EAST TORONTO CITY ON M5E 1A3	ESE/91.4	-77.72	306
100	CA	Tate & Lyle North American Sugars Ltd.	95 Queen's Quay East Toronto ON	ESE/91.4	-77.72	307

Map Key	DB	Company/Site Name	Address	Dir/Dist (m)	Elev Diff (m)	Page Number
100	CA	REDPATH SUGARS	95 QUEEN'S QUAY EAST TORONTO CITY n/a 02/15/93 ON M5E 1A3	ESE/91.4	-77.72	30
100	CA	STALEY CANADA (SEE 8- 3020-92)	95 QUEEN'S QUAY EAST TORONTO CITY ON M5E 1A3	ESE/91.4	-77.72	30
100	CA		95 Queen's Quay East Toronto ON M5E 1A3	ESE/91.4	-77.72	308
100	CA	REDPATH SUGARS, DIV. OF REDPATH INDUSTRI	95 QUEEN'S QUAY EAST TORONTO CITY ON M5E 1A3	ESE/91.4	-77.72	30
100	CA	REDPATH SUGARS	95 QUEEN'S QUAY EAST TORONTO CITY ON M5E 1A3	ESE/91.4	-77.72	30
100	CA	REDPATH SUGARS, DIV. OF REDPATH INDUSTRI	95 QUEEN'S QUAY EAST TORONTO CITY ON M5E 1A3	ESE/91.4	-77.72	309
100	CA	Redpath Sugar Ltd.	95 Queens Quay E Toronto ON M5E 1A3	ESE/91.4	-77.72	309
100	CA	REDPATH SUGARS, DIV. OF REDPATH INDUSTRI	95 QUEEN'S QUAY EAST TORONTO CITY ON M5E 1A3	ESE/91.4	-77.72	309
100	CA	REDPATH SUGARS, DIV. OF REDPATH INDUSTRI	95 QUEEN'S QUAY EAST TORONTO CITY ON M5E 1A3	ESE/91.4	-77.72	31
100	EBR	Calgon Canada Inc	95 Queen's Quay East City of Toronto ON M5E 1A3	ESE/91.4	-77.72	310
100	EBR	Redpath Sugars	95 QUEEN'S QUAY EAST City of Toronto ON M5E 1A3	ESE/91.4	-77.72	310
100	EBR	Redpath Sugars	95 QUEEN'S QUAY EAST Toronto ON M5E 1A3	ESE/91.4	-77.72	311
100	EBR	Redpath Sugars	95 Queen's Quay East Toronto ON M5E 1A3	ESE/91.4	-77.72	311
100	EBR	Redpath Sugars	95 Queen's Quay East City of Toronto ON M5E 1A3	ESE/91.4	-77.72	311
100	EBR	Redpath Sugars	95 Queen's Quay East City of Toronto ON M5E 1A3	ESE/91.4	-77.72	311
100	EBR	Redpath Sugars	95 Queen's Quay East City of Toronto ON M5E 1A3	ESE/91.4	-77.72	311
100	EBR	Redpath Sugars	95 Queen's Quay East Toronto ON M5E 1A3	ESE/91.4	-77.72	312
100	EBR	Redpath Sugar Ltd.	95 Queens Quay East Toronto ON M5E 1A3	ESE/91.4	-77.72	312
100	EBR	Redpath Sugar Ltd.	95 Queens Quay East Toronto ON M5E 1A3	ESE/91.4	-77.72	312
100	ECA	Nalco Canada Co.	95 Queens Quay East City of Toronto, Ontario M5E 1A3 ON	ESE/91.4	-77.72	313
100	EHS		95 Queens Quay East Toronto ON M5E 1A3	ESE/91.4	-77.72	313
100	EHS		95 Queens Quay East Toronto ON M5E 1A3	ESE/91.4	-77.72	313
100	FST	REDPATH SUGARS LTD ATTN ACCOUNTS PAYABLE DEPT	95 QUEENS QUAY E TORONTO ON M5E 1A3	ESE/91.4	-77.72	313
100	FSTH	REDPATH SUGARS LTD ATTN M J ELLIOT	95 QUEENS QUAY E TORONTO ON M5E 1A3	ESE/91.4	-77.72	313
100	FSTH	REDPATH SUGARS LTD ATTN ACCOUNTS PAYABLE	95 QUEENS QUAY E TORONTO ON M5E 1A3	ESE/91.4	-77.72	314

Map Key	DB	Company/Site Name	Address	Dir/Dist (m)	Elev Diff (m)	Page Number
		DEPT				
100	GEN	Redpath Sugar Ltd	95 Queen's Quay East Toronto ON M5E 1A3	ESE/91.4	-77.72	314
100	GEN	REDPATH SUGARS	95 QUEEN'S QUAY EAST TORONTO ON M5E 1A3	ESE/91.4	-77.72	315
100	GEN	Tate & Lyle Canada Ltd.	95 Queen's Quay East Toronto ON M5E 1A3	ESE/91.4	-77.72	316
100	GEN	Redpath Sugar Ltd	95 Queen's Quay East Toronto ON M5E 1A3	ESE/91.4	-77.72	318
100	GEN	TATE & LYLE NORTH AMERICA	95 QUEEN'S QUAY EAST TORONTO ON M5E 1A3	ESE/91.4	-77.72	319
100	GEN	Redpath Sugar Ltd	95 Queen's Quay East Toronto ON	ESE/91.4	-77.72	320
100	GEN	Redpath Sugar Ltd	95 Queen's Quay East Toronto ON M5E 1A3	ESE/91.4	-77.72	321
100	GEN	REDPATH SUGARS LTD.	DIV. OF REDPATH INDUSTRIES LTD. 95 QUEEN'S HWY EAST TORONTO ON M5E 1A3	ESE/91.4	-77.72	322
100	GEN	REDPATH SUGAR LTD.	95 QUEENS QUAY EAST TORONTO ON M5E 1A3	ESE/91.4	-77.72	323
100	GEN	Redpath Sugar Ltd	95 Queen's Quay East Toronto ON M5E 1A3	ESE/91.4	-77.72	324
100	GEN	REDPATH SUGARS LTD.	DIV. OF REDPATH INDUSTRIES LTD. 95 QUEEN'S QUAY EAST TORONTO ON M5E 1A3	ESE/91.4	-77.72	325
100	GEN	REDPATH SUGAR LTD.	95 QUEENS QUAY EAST TORONTO ON M5E 1A3	ESE/91.4	-77.72	325
100	GEN	Redpath Sugar Ltd	95 Queen's Quay East Toronto ON M5E 1A3	ESE/91.4	-77.72	326
100	GEN	Redpath Sugar Ltd	95 Queen's Quay East Toronto ON M5E 1A3	ESE/91.4	-77.72	327
100	GEN	REDPATH SUGARS 33-167	95 QUEEN'S QUAY EAST TORONTO ON M5E 1A3	ESE/91.4	-77.72	328
100	ORD	Redpath Sugars	95 QUEEN'S QUAY EAST Toronto ON M5E 1A3	ESE/91.4	-77.72	329
100	PRT	REDPATH SUGARS LTD ATTN M J ELLIOT	95 QUEENS QUAY E TORONTO ON M5E 1A3	ESE/91.4	-77.72	33
100	SCT	Tate & Lyle North American Sugars Ltd. - Redpath Sugars	95 Queens Quay E Toronto ON M5E 1A3	ESE/91.4	-77.72	330
100	SCT	Tate & Lyle Canada Ltd.	95 Queens Quay E Toronto ON M5E 1A3	ESE/91.4	-77.72	330
100	SCT	REDPATH SUGARS	95 QUEENS QUAY E TORONTO ON M5E 1A3	ESE/91.4	-77.72	33
100	SPL	Redpath Sugars Division of Tate & Lyle North American Sugars	95 Queens Quay East Toronto ON M5E 1A3	ESE/91.4	-77.72	331
100	SPL	Redpath Sugars Division of Tate & Lyle North American Sugars	95 Queens Quay East Toronto ON M5E 1A3	ESE/91.4	-77.72	331
100	SPL	Redpath Sugars Division of Tate & Lyle North American Sugars	95 Queens Quay East Toronto ON M5E 1A3	ESE/91.4	-77.72	331

Map Key	DB	Company/Site Name	Address	Dir/Dist (m)	Elev Diff (m)	Page Number
100	SPL		95 Queens Quay E Toronto ON M5E 1A3	ESE/91.4	-77.72	332
100	SPL	Vessel - Canadian Leader<UNOFFICIAL>	95 Queens Quay E Toronto ON M5E 1A3	ESE/91.4	-77.72	332
100	SPL	C.C. TANK LINES LTD.	95 QUEEN'S QUAY EAST TANK TRUCK (CARGO) TORONTO CITY ON M5E 1A3	ESE/91.4	-77.72	33
100	SPL	Redpath Sugars Division of Tate & Lyle North American Sugars	95 Queens Quay E 95 QUEENS QUAY EAST Toronto ON M5E 1A3	ESE/91.4	-77.72	333
100	SPL	Redpath Industries Limited	95 Queens Quay E Toronto ON M5E 1A3	ESE/91.4	-77.72	333
100	SPL	Redpath Sugars Division of Tate & Lyle North American Sugars	95 Queens Quay East Toronto ON M5E 1A3	ESE/91.4	-77.72	333
100	SPL	Redpath Sugar Ltd.	95 Queens Quay E Toronto ON M5E 1A3	ESE/91.4	-77.72	333
100	SPL	TRANSPORT TRUCK	LAKE ONTARIO REDPATH SUGARS, 95 QUEEN'S QUAY EAST MOTOR VEHICLE (OPERATING FLUID) TORONTO CITY ON M5E 1A3	ESE/91.4	-77.72	33
100	SPL		95 Queens Quay East Toronto ON M5E 1A3	ESE/91.4	-77.72	334
100	SPL	REDPATH SUGARS LTD.	LAKE ONTARIO 95 QUEEN QUAY EAST TORONTO PLANT 95 QUEEN'S QUAY EAST TORONTO CITY ON	ESE/91.4	-77.72	334
100	SPL	REDPATH SUGARS LTD.	95 QUEEN'S QUAY EAST TORONTO PLANT 95 QUEEN'S QUAY EAST TORONTO CITY ON M5E 1A3	ESE/91.4	-77.72	33
100	SPL	Redpath Sugars Division of Tate & Lyle North American Sugars	95 Queens Quay East Toronto ON M5E 1A3	ESE/91.4	-77.72	335
100	SPL	Redpath Sugars Division of Tate & Lyle North American Sugars	95 Queens Quay E 95 QUEENS QUAY EAST Toronto ON M5E 1A3	ESE/91.4	-77.72	335
100	SPL	Redpath Sugar Ltd.	95 Queens Quay E Toronto ON M5E 1A3	ESE/91.4	-77.72	336
100	SPL	Red Path Sugars<UNOFFICIAL>	95 Queens Key East Toronto ON	ESE/91.4	-77.72	336
100	SPL	Redpath Sugars Division of Tate & Lyle North American Sugars	95 Queens Quay East Toronto ON M5E 1A3	ESE/91.4	-77.72	336
100	SPL	Redpath Sugar Ltd.	95 Queens Quay E Toronto ON M5E 1A3	ESE/91.4	-77.72	337
100	SPL	Redpath Sugar Ltd.	95 Queens Quay E Toronto ON M5E 1A3	ESE/91.4	-77.72	337
100	SPL	REDPATH SUGARS LTD.	95 QUEENS QUAY EAST TORONTO PLANT 95 QUEEN'S QUAY EAST TORONTO CITY ON M5E 1A3	ESE/91.4	-77.72	33
100	SPL		95 Queens Quay East Toronto ON M5E 1A3	ESE/91.4	-77.72	338

Map Key	DB	Company/Site Name	Address	Dir/Dist (m)	Elev Diff (m)	Page Number
100	SPL	Tate & Lyle Canada Ltd.	95 Queens Quay E Toronto ON M5E 1A3	ESE/91.4	-77.72	338
100	SPL	Redpath Industries Limited	95 Queens Quay East Toronto ON M5E 1A3	ESE/91.4	-77.72	338
100	SPL	Redpath Sugar Ltd.	95 Queens Quay E Toronto ON M5E 1A3	ESE/91.4	-77.72	339
100	SPL	Redpath Sugars Division of Tate & Lyle North American Sugars	95 Queens Quay East Toronto ON M5E 1A3	ESE/91.4	-77.72	339
100	SPL	Tate & Lyle Canada Ltd.	95 Queens Quay E Toronto ON M5E 1A3	ESE/91.4	-77.72	339
100	SPL	Redpath Sugar Ltd.	95 Queens Quay E Toronto ON M5E 1A3	ESE/91.4	-77.72	339
100	SPL	Redpath Sugar Ltd.	95 Queens Quay E Toronto ON	ESE/91.4	-77.72	340
100	SPL	Redpath Sugar Ltd.	95 Queens Quay E Toronto ON	ESE/91.4	-77.72	340
100	SPL	Redpath Sugar Ltd.	95 Queens Quay E Toronto ON	ESE/91.4	-77.72	340
101	NPRI	GWL REALTY ADVISORS	33 YONGE Street TORONTO ON M5E1G4	WNW/20.3	-77.72	341
102	BORE		ON	SSW/57.6	-77.72	342
103	BORE		ON	E/32.0	-77.72	343
104	EHS		n/a Toronto ON	ESE/72.7	-77.72	343
105	RSC	Yonge Lakeshore Developments Limited	18 Yonge Street, Toronto, Ontario Toronto ON M5E 1Z8	WNW/32.8	-77.72	344
106	BORE		ON	E/16.3	-77.72	344
107	BORE		ON	ESE/110.4	-77.72	345
110	BORE		ON	SSW/84.5	-77.72	345
111	TANK	Toronto Harbour Commission	10 Queens Quay Toronto ON M5J 2V7	SW/65.6	-77.72	346
112	SPL	POWER BATTERY SALES LTD	ON LAKESHORE BLVD EAST B/W YONGE AND BAY 3411 MCNICOLL AVE, UNIT SCARBOROUGH ON M1V 4B7 TORONTO CITY ON	W/92.3	-77.72	346
113	BORE		ON	SE/159.9	-77.72	347
117	BORE		ON	WSW/2.4	-77.72	347
118	PRT	RAMPORT CONSTRUCTION	2 CHURCH ST TORONTO ON M5E 1Z3	N/143.6	-77.72	34
119	FST	BOAT TOURS INTL LTD GRAY LINE BOAT TOURS	5 QUEENS QUAY W TORONTO ON M5J 2H1	SSW/65.2	-77.72	348
119	FSTH	BOAT TOURS INTL LTD GRAY LINE BOAT TOURS	5 QUEENS QUAY W TORONTO ON M5J 2H1	SSW/65.2	-77.72	348

Map Key	DB	Company/Site Name	Address	Dir/Dist (m)	Elev Diff (m)	Page Number
119	FSTH	BOAT TOURS INTL LTD GRAY LINE BOAT TOURS	5 QUEENS QUAY W TORONTO ON M5J 2H1	SSW/65.2	-77.72	349
119	GEN	GRAY LINE BOAT TOURS	5 QUEEN'S QUAY WEST. TORONTO ON M5J 2H1	SSW/65.2	-77.72	349
119	GEN	GRAY LINE BOAT TOURS	5 QUEEN'S QUAY WEST TORONTO ON M5J 2H1	SSW/65.2	-77.72	349
119	GEN	GRAY LINE BOAT TOURS 17-168	5 QUEEN'S QUAY WEST TORONTO ON M5J 2H1	SSW/65.2	-77.72	349
119	GEN	GOWESH CANADA INC.	5 QUEENS QUAY WEST TORONTO ON M5J 2H1	SSW/65.2	-77.72	350
119	GEN	Toronto Port Authority	5 Queens Quay West Toronto ON M5J 2H1	SSW/65.2	-77.72	350
119	PRT	BOAT TOURS INTL LTD GRAY LINE BOAT TOURS	5 QUEENS QUAY W TORONTO ON M5J 2H1	SSW/65.2	-77.72	35
121	RSC	Ferncastle (Front Street) Inc.	7 The Esplanade Toronto ON	NW/60.4	-77.72	351
122	GEN	CROP MARKS COMMUNICATIONS INC.	35 THE ESPLANADE, SUITE 220 TORONTO ON M5E 1Z4	NNW/124.7	-77.72	351
122	GEN	CROP MARKS COMMUNICATIONS INC.	SUITE 220 35 THE ESPLANADE TORONTO ON M5E 1Z4	NNW/124.7	-77.72	351
123	BORE		ON	ESE/92.3	-77.72	352
125	BORE		ON	SSE/177.8	-77.72	352
126	BORE		ON	SSW/111.4	-77.72	353
127	BORE		ON	ESE/96.8	-77.72	354
128	BORE		ON	SE/155.2	-77.72	354
130	GEN	Novotel Toronto Centre	45 The Esplanade Toronto ON	NNW/185.2	-77.72	355
131	BORE		ON	WNW/36.8	-77.72	356
132	ANDR	Bayside Pk Snow Dump	Toronto ON M5J	W/104.4	-77.72	35
132	ANDR	Bayside Pk Fill	Toronto ON M5J	W/104.4	-77.72	35
133	BORE		ON	E/38.6	-77.72	357
135	BORE		ON	E/18.3	-77.72	358
136	BORE		ON	SSW/91.5	-77.72	358
137	BORE		ON	SSE/200.3	-77.72	359
138	BORE		ON	SE/197.9	-77.72	359
139	BORE		ON	S/142.6	-77.72	360

Map Key	DB	Company/Site Name	Address	Dir/Dist (m)	Elev Diff (m)	Page Number
140	EHS		75 The Esplanade Toronto ON	N/187.4	-77.72	361
141	GEN	Greater Toronto Transit Authority	1 The Esplande Toronto ON	NW/50.8	-77.72	361
141	GEN	Greater Toronto Transit Authority	1 The Esplande Toronto ON	NW/50.8	-77.72	361
141	GEN	Greater Toronto Transit Authority	1 The Esplande Toronto ON	NW/50.8	-77.72	361
142	BORE		ON	SSE/202.7	-77.72	362
143	RSC	Scott & Esplanade Residences Inc.	40 The Esplanade, Toronto, Ontario, ON	NNW/155.5	-77.72	362
144	BORE		ON	SE/195.5	-77.72	363
145	BORE		ON	ENE/26.5	-77.72	363
146	BORE		ON	SW/37.7	-77.72	364
147	EHS		Lakeshore/Lower Jarvis (see map) Toronto ON	NE/12.8	-77.72	364
148	BORE		ON	E/60.8	-77.72	365
149	SPL	Loblaws Inc.	Lower Jarvis at Queens Key Toronto ON	E/5.8	-77.72	365
150	BORE		ON	E/65.3	-77.72	365
151	BORE		ON	N/193.0	-77.72	366
152	SPL	UNKNOWN	LAKE ONTARIO, JARVIS STREET SLIP TORONTO CITY ON	E/4.6	-77.72	36
152	SPL	UNKNOWN	LAKE ONTARIO JARVIS ST. SLIP TORONTO CITY ON	E/4.6	-77.72	36
152	SPL	UNKNOWN	QUEENS QUAY AND JARVIS TORONTO CITY ON	E/4.6	-77.72	36
152	SPL	OPP	LAKE ONTARIO FOOT OF JARVIS ST. GARAGE GAS PUMP TORONTO CITY ON	E/4.6	-77.72	36
153	CA	TORONTO CITY	THE ESPLANADE/SCOTT/CHURCH STS TORONTO CITY ON	NNW/208.2	-77.72	36
154	SPL		Queen's Quay East and Lower Jarvis St. Toronto ON	E/5.7	-77.72	368
155	BORE		ON	ESE/83.2	-77.72	369
156	BORE		ON	ENE/30.4	-77.72	369
157	CA	Pinnacle International (Bay Street III) Plaza Inc.	33 Bay Street Toronto ON M5J 2Z3	WSW/41.0	-77.72	370
157	HINC		33 Bay Street TORONTO ON M5J 2Z3	WSW/41.0	-77.72	370

Map Key	DB	Company/Site Name	Address	Dir/Dist (m)	Elev Diff (m)	Page Number
157	RSC	Pinnacle International (Bay St.) Ltd.	33 BAY ST, TORONTO, ON, M5J 2Z3, ON	WSW/41.0	-77.72	371
157	RSC	Pinnacle International (Bay St.) Ltd.	33 BAY ST, TORONTO, ON, M5J 2Z3, ON	WSW/41.0	-77.72	371
157	SPL	Daikin Applied Canada<UNOFFICIAL>	33 Bay St Toronto ON	WSW/41.0	-77.72	372
158	BORE		ON	ENE/37.2	-77.72	372
159	GEN	ONTARIO HYDRO	ESPLANADE TRANSFORMER STATION 211 WILTON ST. TORONTO ON	NNE/153.5	-77.72	372
159	GEN	ONTARIO HYDRO (OUT OF BUSINESS)	ESPLANADE TRANSFORMER STATION 211 WILTON ST., C/O 700 UNIVERSITY AVENUE TORONTO ON M5G 1X6	NNE/153.5	-77.72	373
159	GEN	ONTARIO HYDRO (OUT OF BUSINESS) 29-282	ESPLANADE TRANSFORMER STATION 211 WILTON ST., C/O 700 UNIVERSITY AVENUE TORONTO ON M5G 1X6	NNE/153.5	-77.72	373
159	GEN	ONTARIO HYDRO	ESPLANADE TRANSFORMER STATION 211 WILTON ST., C/O 700 UNIVERSITY AVENUE TORONTO ON M5G 1X6	NNE/153.5	-77.72	373
160	BORE		ON	S/200.7	-77.72	373
161	BORE		ON	S/169.5	-77.72	374
162	GEN	TORONTO, CITY OF PROPERTY DEPT. 37-958	11 QUEEN'S QUAY TORONTO C/O 149 RIVER STREET TORONTO ON M9N 2H3	SW/117.6	-77.72	375
162	GEN	TORONTO FIRE DEPARTMENT, CITY OF	FIRE BOAT 11 QUEEN'S QUAY TORONTO ON M9N 2H3	SW/117.6	-77.72	375
162	GEN	TORONTO, CITY OF, PROPERTY DEPARTMENT	11 QUEEN'S QUAY TORONTO ON M9N 2H3	SW/117.6	-77.72	375
163	BORE		ON	WSW/94.4	-77.72	375
164	BORE		ON	SW/91.3	-77.72	376
165	SCT	Anheuser Busch Companies Inc.	1 Church St Toronto ON M5E 1Y6	N/196.9	-77.72	376
165	TANK	Standard Fuel Co Ltd	1 Church St Toronto ON M5E 1Y6	N/196.9	-77.72	377
166	BORE		ON	SE/197.6	-77.72	377
167	PINC		54 THE ESPLANADE, TORONTO ON	NNW/204.6	-77.72	378
167	SPL		54 The Esplanade Toronto ON	NNW/204.6	-77.72	378
168	SPL		8 The Esplanade Toronto ON	NW/26.8	-77.72	379
169	BORE		ON	W/139.1	-77.72	379

Map Key	DB	Company/Site Name	Address	Dir/Dist (m)	Elev Diff (m)	Page Number
170	GEN	Advanced Printing Solutions Inc.	143 Lake Shore Blvd E Toronto ON M5A 1B7	ENE/56.3	-77.72	379
170	GEN	West Marine	143 Lakeshore Boulevard East Toronto ON	ENE/56.3	-77.72	380
170	GEN	West Marine	143 Lakeshore Boulevard East Toronto ON	ENE/56.3	-77.72	381
171	BORE		ON	W/125.8	-77.72	381
172	BORE		ON	SSW/137.9	-77.72	382
174	EHS		132 Queens Quay E Toronto ON M5A3Y5	ENE/63.0	-77.72	382
175	SPL	Toronto Transit Commission	Bay St. and Lakeshore Ave. West Toronto ON	WSW/101.3	-77.72	382
176	CA	Waterfront Toronto	125 Queens Quay E Toronto ON	E/40.8	-77.72	383
176	CA	City of Toronto Economic Development Corporation	125 Queen's Quay E Toronto ON	E/40.8	-77.72	383
176	CPU	City of Toronto	125 Queens Quay East Toronto ON	E/40.8	-77.72	383
177	SPL	PHILIP ENTERPRISES	LAKESHORE BLVD., BETWEEN BAY & YORK HAMILTON WASTE DISPOSAL SITE. TORONTO CITY ON	WSW/113.1	-77.72	38
177	SPL	TORONTO HYDRO	ON PROPERTY OWNED BY TORONTO HYDRO AT BAY ST. & LAKESHORE TRANSFORMER TORONTO CITY ON	WSW/113.1	-77.72	38
177	SPL	TRANSPORT TRUCK	BAY ST. AT LAKESHORE BLVD WEST TRANSPORT TRUCK (CARGO) TORONTO CITY ON	WSW/113.1	-77.72	38
178	BORE		ON	E/55.4	-77.72	385
179	BORE		ON	E/40.8	-77.72	386
180	BORE		ON	S/205.3	-77.72	386
181	EHS		1 Harbour Square Toronto ON M5J 1A6	SSW/145.6	-77.72	387
181	EHS		1 Harbour Square Toronto ON M5J 1A6	SSW/145.6	-77.72	387
181	GEN	The Westin Harbour Castle Hotel	One Harbour Square Toronto ON M5J 1A6	SSW/145.6	-77.72	387
181	GEN	Westin Harbour Castle	1 Harbour Square Toronto ON	SSW/145.6	-77.72	387
181	GEN	The Westin Harbour Castle Hotel	One Harbour Square Toronto ON M5J 1A6	SSW/145.6	-77.72	388
181	GEN	WESTIN HOTEL'S CORPORATION 42-568	1 HARBOUR SQUARE TORONTO ON M5J 1A6	SSW/145.6	-77.72	388
181	GEN	The Westin Harbour Castle Hotel	One Harbour Square Toronto ON M5J 1A6	SSW/145.6	-77.72	388

Map Key	DB	Company/Site Name	Address	Dir/Dist (m)	Elev Diff (m)	Page Number
182	BORE		ON	ESE/118.9	-77.72	388
183	EHS		45 BAY STREET TORONTO ON	W/174.1	-77.72	389
184	BORE		ON	ESE/190.7	-77.72	389
185	CA	TORONTO CITY, WORKS & EMERGENCY SERVICES	CHURCH ST./THE ESPLANADE TORONTO CITY ON	N/232.2	-77.72	390
185	SPL	ONTARIO HYDRO	ESPLANADE/CHURCH HIGH VOLTAGE CABLE TORONTO CITY ON	N/232.2	-77.72	39
186	BORE		ON	ENE/67.8	-77.72	391
187	GEN	COMINCO LTD. OUT OF BUSINESS	56 THE ESPLANADE E SUITE 510 TORONTO ON M5E 1A7	NNW/232.5	-77.72	391
187	GEN	IMPRINT (OUT BUSINESS) 21-190	56 THE ESPLANADE, SUITE 404 TORONTO ON M5E 1A7	NNW/232.5	-77.72	392
187	GEN	COMINCO LTD. OUT OF BUSINESS 10-063	56 THE ESPLANADE E SUITE 510 TORONTO ON M5E 1A7	NNW/232.5	-77.72	392
187	GEN	YOUNG NATURALIST FOUNDATION, THE	56 THE ESPLANADE SUITE 302 TORONTO ON M5E 1A7	NNW/232.5	-77.72	392
187	GEN	YOUNG NATURALIST FOUNDATION, THE 43-372	56 THE ESPLANADE SUITE 302 TORONTO ON M5E 1A7	NNW/232.5	-77.72	392
187	GEN	DEJAVU	56 THE ESPLANADE, SUITE 507 TORONTO ON M5E 1A7	NNW/232.5	-77.72	392
187	GEN	COMINCO LIMITED (OUT OF BUSINESS)	56 THE ESPLANADE SUITE 510 TORONTO ON M5E 1A7	NNW/232.5	-77.72	393
187	GEN	COMINCO LTD	56 THE ESPLANADE E SUITE 510 TORONTO ON M5E 1A7	NNW/232.5	-77.72	393
187	GEN	IMPRNT.TYPESETTING/MTR X PDCTNS.LTD	56 THE ESPLANADE, SUITE 404 TORONTO ON M5E 1A7	NNW/232.5	-77.72	393
187	SCT	Canadian Art Foundation	56 The Esplanade Unit 310 Toronto ON M5E 1A7	NNW/232.5	-77.72	393
187	SCT	Vericom Systems Ltd.	56 The Esplanade Suite 306 Toronto ON M5E 1A7	NNW/232.5	-77.72	394
188	CA	City of Toronto	Scott Street and Scott Lane Toronto ON	NNW/113.8	-77.72	394
189	EHS		1 Harbour Square Toronto ON	SW/137.8	-77.72	394
189	EHS		1 Harbour Square Toronto ON	SW/137.8	-77.72	394
190	BORE		ON	W/166.5	-77.72	395
191	SPL	UNKNOWN	HARBOUR AT BASE OF JARVIS STREET TORONTO CITY ON	E/80.3	-77.72	39
192	BORE		ON	ENE/74.6	-77.72	395
193	SCT	KEY PORTER BOOKS LIMITED	70 THE ESPLANADE FLOOR 3 TORONTO ON M5E 1R2	N/247.8	-77.72	39
193	SCT	KEY PUBLISHERS	70 THE ESPLANADE FLOOR 4 TORONTO ON M5E 1R2	N/247.8	-77.72	39

Map Key	DB	Company/Site Name	Address	Dir/Dist (m)	Elev Diff (m)	Page Number
193	SCT	WHERE CANADA INC.	70 THE ESPLANADE FLOOR 4 TORONTO ON M5E 1R2	N/247.8	-77.72	39
193	SCT	WHERE MAGAZINES INTERNATIONAL	70 THE ESPLANADE TORONTO ON M5E 1R2	N/247.8	-77.72	39
193	SCT	Key Publishers Company Ltd.	70 The Esplanade Suite 400 Toronto ON M5E 1R2	N/247.8	-77.72	397
193	SCT	KEY PORTER BOOKS LTD.	70 THE ESPLANADE FLOOR 3 TORONTO ON M5E 1R2	N/247.8	-77.72	39
194	CA	Hummingbird Centre for the Performing Arts	1 Front St E Toronto ON M5E 1B2	NW/50.3	-77.72	397
194	EHS		1 Front Street East Toronto ON M5E 1B2	NW/50.3	-77.72	398
194	GEN	O'KEEFE CENTRE, THE	FOR THE PERFORMING ARTS 1 FRONT ST. EAST TORONTO ON M5E 1B2	NW/50.3	-77.72	398
194	GEN	Ferncastle (Frontstreet) Inc.	1 Front Street East Toronto ON M5E 1B2	NW/50.3	-77.72	398
194	GEN	O'KEEFE CENTRE, THE 29-462	FOR THE PERFORMING ARTS 1 FRONT ST. EAST TORONTO ON M5E 1B2	NW/50.3	-77.72	399
195	CA	ST. LAWRENCE NEIGHBOURHOOD'S N.P. SEN. H	85 THE ESPLANADE TORONTO CITY ON M5E 1Y8	N/229.5	-77.72	39
196	BORE		ON	SSW/160.7	-77.72	399
197	BORE		ON	W/121.8	-77.72	400
198	GEN	CROPMARKS	4 CHURCH STREET TORONTO ON M5E 1V1	N/249.1	-77.72	400
198	GEN	CROPMA(OUR OF BUSINESS)	4 CHURCH STREET TORONTO ON M5E 1V1	N/249.1	-77.72	401
199	CA	City of Toronto	6 Scott St Toronto ON	NNW/83.5	-77.72	401
199	SPL	City of Toronto	6 Scott St Toronto ON	NNW/83.5	-77.72	401
199	SPL	Barcon Construction<UNOFFICIAL>	6 Scott Street Toronto ON	NNW/83.5	-77.72	402
199	SPL	City of Toronto	6 Scott St. Toronto ON	NNW/83.5	-77.72	402
200	BORE		ON	E/84.5	-77.72	402
201	ANDR	Bay St Fill	Toronto ON M5J	SSW/157.4	-77.72	40
202	GEN	FORT GARY INDUSTRIES LTD.	7 BAY TORONTO ON	SW/86.0	-77.72	403
203	SPL	UNKNOWN	LAKE ONTARIO IN FROM OF RED PATH SUGAR TORONTO CITY ON	SE/220.0	-77.72	40
204	BORE		ON	N/246.9	-77.72	404
205	BORE		ON	ESE/148.0	-77.72	404

Map Key	DB	Company/Site Name	Address	Dir/Dist (m)	Elev Diff (m)	Page Number
206	BORE		ON	NNW/183.7	-77.72	405
207	GEN	City of Toronto Parks and Recreation	9 Queens Quay West Toronto ON	SSW/169.2	-77.72	406
207	GEN	City of Toronto Parks and Recreation	9 Queens Quay West Toronto ON	SSW/169.2	-77.72	406
207	GEN	City of Toronto Parks and Recreation Ferry Docks	9 Queens Quay West Toronto ON	SSW/169.2	-77.72	406
207	GEN	CITY OF TORONTO PARKS AND RECREATION	ISLAND FERRY DOCKS 9 QUEENS QUAY W. TORONTO ON M5J 2H3	SSW/169.2	-77.72	406
207	GEN	METRO PARKS AND PROPERTY DEPARTMENT	ISLAND FERRY DOCKS 9 QUEENS QUAY TORONTO ON	SSW/169.2	-77.72	407
207	GEN	METRO PARKS & PROPERTY DEPARTMENT	ISLAND FERRY DOCKS, 9 QUEENS QUAY TORONTO ON	SSW/169.2	-77.72	407
207	GEN	METRO PARKS & PROPERTY DEPARTMENT	ISLAND FERRY DOCKS, 9 QUEENS QUAY C/O 365 BAY STREET, 10TH FLOOR TORONTO ON M5H 2V1	SSW/169.2	-77.72	407
207	GEN	CITY OF TORONTO PARKS AND RECREATION	ISLAND FERRY DOCKS 9 QUEENS QUAY W. TORONTO ON	SSW/169.2	-77.72	408
207	GEN	CITY OF TORONTO PARKS AND RECREATION	ISLAND FERRY DOCKS 9 QUEENS QUAY W. TORONTO ON	SSW/169.2	-77.72	408
207	GEN	METRO PARKS & PROPERTY DEPARTMENT	ISLAND FERRY DOCKS, 9 QUEENS QUAY C/O 365 BAY STREET, 10TH FLOOR TORONTO ON M5H 2V1	SSW/169.2	-77.72	408
207	GEN	CITY OF TORONTO PARKS AND RECREATION	ISLAND FERRY DOCKS 9 QUEENS QUAY W. TORONTO ON	SSW/169.2	-77.72	408
207	SPL	METROPOLITAN TORONTO, MUNICIPAL	9 QUEENS QUAY TORONTO FERRY DOCKS 9 QUEENS QUAY TORONTO ON	SSW/169.2	-77.72	409
207	SPL	MARINE VESSEL	LAKE ONTARIO HARBOURFRONT, AT 9 QUEENS QUAY TORONTO CITY ON	SSW/169.2	-77.72	40
208	RSC	Ferncastle (Front Street) Inc.	8 ESPL THE, TORONTO, ON, M5E 1B2, ON	NW/31.0	-77.72	409
209	SCT	MODES ALTO REGAL	26 RICHARDSON ST TORONTO ON M5A 4J9	ENE/89.9	-77.72	41
209	SCT	Mainline Fashions/Cheo Div	26 Richardson St Toronto ON M5A 4J9	ENE/89.9	-77.72	410
209	SCT	Mainline Fashions Inc. - Cheo Division	26 Richardson St Toronto ON M5A 4J9	ENE/89.9	-77.72	410
211	BORE		ON	ENE/90.2	-77.72	411
212	BORE		ON	ESE/170.4	-77.72	411
213	BORE		ON	S/210.9	-77.72	412

Map Key	DB	Company/Site Name	Address	Dir/Dist (m)	Elev Diff (m)	Page Number
214	CA	NEW HIBRET COOPERATIVE HOMES INC.	2 MARKET ST., ST. LAWRENCE C2 TORONTO CITY ON M5E 1Y9	NNE/178.5	-77.72	41
214	GEN	GO Transit	2A Market Street Toronto ON	NNE/178.5	-77.72	413
214	GEN	Trane Ontario	2 Market Street Toronto ON M5E 1Y9	NNE/178.5	-77.72	413
214	SPL	Metrolinx	2A Market St Toronto ON	NNE/178.5	-77.72	413
215	CA	Oxford Properties Group Inc.	10 Bay Street and 20 Bay Street Toronto ON	SW/46.1	-77.72	413
215	EBR	Oxford Properties Group Inc.	10 Bay Street and 20 Bay Street Toronto ON M5J 2N8	SW/46.1	-77.72	414
216	GEN	Context Market Wharf 2	1 Market Street Toronto ON M5E 0A2	NNE/146.9	-77.72	414
217	BORE		ON	W/187.1	-77.72	414
218	BORE		ON	E/115.0	-77.72	415
219	BORE		ON	WSW/84.3	-77.72	416
220	BORE		ON	ENE/94.5	-77.72	417
221	BORE		ON	W/175.1	-77.72	417
222	CA	Greater Toronto Transit Authority	141 Bay Street Toronto ON M5J 1J5	WNW/94.1	-77.72	418
222	GEN	GREATER TORONTO TRANSIT AUTHORITY	141 BAY STREET UNION STATION BUS TERMINAL TORONTO ON M5J 1J5	WNW/94.1	-77.72	418
222	GEN	Metrolinx/GREATER TORONTO TRANSIT AUTHORITY	141 BAY STREET UNION STATION BUS TERMINAL TORONTO ON	WNW/94.1	-77.72	418
222	GEN	Metrolinx/GREATER TORONTO TRANSIT AUTHORITY Station Operations Central	141 BAY STREET UNION STATION BUS TERMINAL TORONTO ON M5J 1J5	WNW/94.1	-77.72	419
222	GEN	Metrolinx/GREATER TORONTO TRANSIT AUTHORITY	141 BAY STREET UNION STATION BUS TERMINAL TORONTO ON M5J 1J5	WNW/94.1	-77.72	419
222	GEN	Metrolinx/GREATER TORONTO TRANSIT AUTHORITY	141 BAY STREET UNION STATION BUS TERMINAL TORONTO ON M5J 1J5	WNW/94.1	-77.72	420
222	SPL	GO Transit	141 Bay Street Toronto ON M5J 1J5	WNW/94.1	-77.72	420
223	SPL	Redpath Sugar Ltd.	Queens Key and Bay Street Toronto ON	SW/105.9	-77.72	420
224	BORE		ON	ENE/93.5	-77.72	420
225	BORE		ON	NNW/136.6	-77.72	421

Map Key	DB	Company/Site Name	Address	Dir/Dist (m)	Elev Diff (m)	Page Number
226	BORE		ON	NE/92.1	-77.72	422
227	GEN	Daniels HR Corporation	132 Queens Quay East Toronto ON	ENE/89.3	-77.72	422
227	SCT	AUDIO VIDEO METHODS	132 QUEENS QUAY E TORONTO ON M5A 3Y5	ENE/89.3	-77.72	422
228	CA	MICROCELL CONNEXIONS INC.	10 BAY STREET TORONTO CITY ON	SW/57.6	-77.72	42
228	GEN	RONTAL COLOUR INC. 33-858	10 BAY STREET TORONTO ON M5J 2N8	SW/57.6	-77.72	423
228	GEN	TORONTO TRANSIT COMMISSION	QUEENSQUAY STATION LRT 10 BAY STREET TORONTO ON M5J 1E5	SW/57.6	-77.72	423
228	GEN	MCGILL PRODUCTIONS	10 BAY STREET, 15TH FLOOR TORONTO ON M5J 2S3	SW/57.6	-77.72	424
228	GEN	RONTAL COLOUR INC.	10 BAY STREET TORONTO ON M5J 2N8	SW/57.6	-77.72	424
228	GEN	TORONTO TRANSIT COMMISSION	10 BAY STREET QUEENSQUAY STATION LRT TORONTO ON M5J 1E5	SW/57.6	-77.72	424
228	RST	NESTE PETROLEUM DIVISION OF NESTE CANADA INC	10 BAY ST TORONTO ON M5J 2R8	SW/57.6	-77.72	424
228	RST	NESTE PETROLEUM (CANADA) INC	10 BAY ST TORONTO ON M5J2R8	SW/57.6	-77.72	424
228	SCT	LOTUS DEVELOPMENT CANADA LTD.	10 BAY ST SUITE 1700 TORONTO ON M5J 2R8	SW/57.6	-77.72	42
228	SCT	McCleery McCann Healthcare	10 Bay St Suite 901 Toronto ON M5J 2S3	SW/57.6	-77.72	425
228	SCT	TIMMINCO LIMITED	10 BAY ST FLOOR 9 TORONTO ON M5J 2R8	SW/57.6	-77.72	42
229	SCT	Castek Software Factory Inc.	177 Lake Shore Blvd E Toronto ON M5A 1B7	ENE/103.1	-77.72	425
229	SCT	Castek Inc.	177 Lake Shore Blvd E Toronto ON M5A 1B7	ENE/103.1	-77.72	426
230	BORE		ON	WSW/115.7	-77.72	426
231	BORE		ON	ESE/195.0	-77.72	426
232	GEN	TMS Plumbing and Heating	77 Bay Street Toronto ON M1K 4P5	WNW/157.7	-77.72	427
233	EHS		50 Bay St. Toronto ON M5J 3A5	W/205.6	-77.72	427
234	BORE		ON	WSW/109.1	-77.72	427
234	BORE		ON	WSW/109.1	-77.72	428
235	HINC		151 QUEENS QUAY EAST TORONTO ON M5A 1B6	E/92.7	-77.72	429
235	SPL	Enbridge Gas Distribution Inc.	151 Queens Quay E. Toronto ON M5A 1B6	E/92.7	-77.72	429

Map Key	DB	Company/Site Name	Address	Dir/Dist (m)	Elev Diff (m)	Page Number
236	CA	City of Toronto	27 Front St E Toronto ON M5E 1B4	NNW/155.8	-77.72	430
237	BORE		ON	ESE/155.2	-77.72	430
238	CPU	Michael Gross Realty Ltd.	18 Lower Jarvis Street Toronto ON M5E 1N1	NNE/166.3	-77.72	431
238	CPU	Context Real Estate Inc.	18 Lower Jarvis Street Toronto ON M5E 1N1	NNE/166.3	-77.72	431
238	EHS		18 Lower Jarvis Street Toronto ON M5E 1N1	NNE/166.3	-77.72	431
238	GEN	Vernooy Pharmacy Ltd.	18 LOWER JARVIS STREET TORONTO ON	NNE/166.3	-77.72	431
238	GEN	GROSS MACHINERY GROUP	18 LOWER JARVIS STREET TORONTO ON M5E 1N1	NNE/166.3	-77.72	432
238	PES	VERNOOY PHARMACY LTD. O/A SHOPPERS DRUG MART #1351	18 LOWER JAMES ST TORONTO ON M5E 1N1	NNE/166.3	-77.72	432
238	PES	VERNOOY PHARMACY LTD. O/A SHOPPERS DRUG MART #1351	18 LOWER JAMES ST TORONTO ON M5E 1N1	NNE/166.3	-77.72	432
238	RSC	Michael Gross Realty Ltd.	18 Lower Jarvis Street, Toronto, ON , M5E 1N1	NNE/166.3	-77.72	432
238	SPL		18 Lower Jarvis (sewer impacted is on Market St.)<UNOFFICIAL> Toronto ON M5E 1N1	NNE/166.3	-77.72	433
239	NPCB	TORONTO HARBOUR COMMISSION	AIRPORT DIVISION; 60 HARBOUR STREET TORONTO ON M5J 1B7	WSW/51.2	-77.72	43
239	SPL	City of Toronto	60 Harbour Street Toronto ON	WSW/51.2	-77.72	434
239	TANK	Canadian Pacific Express	60 Harbour St Toronto ON M5J 1B7	WSW/51.2	-77.72	434
239	TANK	Toronto Harbour Commission	60 Harbour St Toronto ON M5J 1B7	WSW/51.2	-77.72	434
239	TANK	Toronto Harbour Commission	60 Harbour St Toronto ON M5J 1B7	WSW/51.2	-77.72	434
240	NPRI	OXFORD PROPERTIES GROUP	10 Bay Street Toronto ON M5J2R8	SW/67.1	-77.72	435
240	NPRI	OXFORD PROPERTIES GROUP	10 Bay Street Toronto ON M5J2R8	SW/67.1	-77.72	435
240	NPRI	Oxford Properties Group Inc.	10 Bay Street Toronto ON M5J2R8	SW/67.1	-77.72	436
240	NPRI	OXFORD PROPERTIES GROUP	10 Bay Street Toronto ON M5J2R8	SW/67.1	-77.72	436
240	NPRI	Oxford Properties Group Inc.	10 Bay Street Toronto ON M5J2R8	SW/67.1	-77.72	436
240	NPRI	OXFORD PROPERTIES GROUP	10 Bay Street Toronto ON M5J2R8	SW/67.1	-77.72	437
240	NPRI	Oxford Propeties Group Inc.	10 Bay Street Toronto ON M5J2R8	SW/67.1	-77.72	437
240	NPRI	OXFORD PROPERTIES GROUP	10 Bay Street Toronto ON M5J2R8	SW/67.1	-77.72	438

Map Key	DB	Company/Site Name	Address	Dir/Dist (m)	Elev Diff (m)	Page Number
240	NPRI	OXFORD PROPERTIES GROUP	10 Bay Street Toronto ON M5J2R8	SW/67.1	-77.72	438
241	CA	OWN HOUSING CO-OPERATIVE INC.	115 THE ESPLANADE TORONTO CITY ON M5E 1Y7	N/244.2	-77.72	43
242	BORE		ON	NNW/143.2	-77.72	439
243	EHS		60 Harbour St and 30 Bay St Toronto ON	WSW/40.0	-77.72	439
244	GEN	Board of Directors of Hummingbird Centre NA	1 Front S. E. Toronto ON M5E 1B2	NW/37.9	-77.72	440
244	GEN	Board of Directors of Hummingbird Centre	1 Front S. E. Toronto ON	NW/37.9	-77.72	440
244	GEN	Board of Directors of Hummingbird Centre	1 Front S. E. Toronto ON	NW/37.9	-77.72	441
244	GEN	Board of Directors of Hummingbird Centre	1 Front S. E. Toronto ON	NW/37.9	-77.72	441
244	GEN	Board of Directors of Hummingbird Centre	1 Front S. E. Toronto ON M5E 1B2	NW/37.9	-77.72	442
244	GEN	Board of Directors of Hummingbird Centre	1 Front S. E. Toronto ON	NW/37.9	-77.72	442
244	GEN	Board of Directors of Hummingbird Centre	1 Front S. E. Toronto ON M5E 1B2	NW/37.9	-77.72	443
245	CA	PUBLIC WORKS & GOVT. SERVICES CANADA, ON	ONE FRONT STREET WEST TORONTO ON	WNW/79.3	-77.72	44
245	CA	Her Majesty the Queen in Right of Canada as Represented by the Minister of Publi	1 Front St W Toronto ON	WNW/79.3	-77.72	444
245	GEN	PUBLIC WORKS CANADA	1 FRONT STREET WEST TORONTO ON M5J 1A5	WNW/79.3	-77.72	444
245	GEN	Revenue Canada	1 Front St West. Toronto ON N5J2X6	WNW/79.3	-77.72	445
245	GEN	Clifford Restoration Limited	1 Front Street West Toronto ON	WNW/79.3	-77.72	445
245	GEN	PUBLIC WORKS CANADA Ontario Region	1 FRONT STREET WEST TORONTO ON	WNW/79.3	-77.72	445
245	GEN	REVENUE CANADA	1 FRONT STREET WEST, SUITE 100 TORONTO ON M5J 2X6	WNW/79.3	-77.72	446
245	GEN	PUBLIC WORKS CANADA	1 FRONT STREET WEST TORONTO ON M5J 2X5	WNW/79.3	-77.72	446
245	GEN	PUBLIC WORKS CANADA	1 FRONT STREET WEST TORONTO ON M5J 2X5	WNW/79.3	-77.72	447
245	GEN	Clifford Restoration Limited	1 Front Street West Toronto ON	WNW/79.3	-77.72	447
245	GEN	GVT OF CANADA-PUBLIC WORKS CANADA	1 FRONT STREET WEST TORONTO ON M5J 2X5	WNW/79.3	-77.72	447
245	GEN	REVENUE CANADA	1 FRONT STREET WEST SUITE 100 TORONTO ON M5J 2X6	WNW/79.3	-77.72	448
245	GEN	GVT OF CANADA-PUBLIC WORKS CANADA 17-229	1 FRONT STREET W., TORONTO C/O 4900 YONGE STREET NORTH YORK ON M2N 6A6	WNW/79.3	-77.72	448

Map Key	DB	Company/Site Name	Address	Dir/Dist (m)	Elev Diff (m)	Page Number
245	GEN	GVT OF CANADA-PUBLIC WORKS CANADA	1 FRONT STREET W., TORONTO C/O 4900 YONGE STREET NORTH YORK ON M2N 6A6	WNW/79.3	-77.72	448
245	NPCB	PUBLIC WORKS CANADA	1 Front Street West Tunnel- West Side- Basement Toronto ON	WNW/79.3	-77.72	449
245	NPCB	PUBLIC WORKS CANADA	1 FRONT ST. W. TORONTO ON M5J 2H4	WNW/79.3	-77.72	45
245	NPCB	PUBLIC WORKS CANADA	1 FRONT ST. WEST TUNNEL - WEST SIDE - BASEMENT TORONTO ON M5J 2H4	WNW/79.3	-77.72	45
245	NPCB	PUBLIC WORKS CANADA	TUNNEL-WEST SIDE-BASEMENT 1 FRONT STREET WEST TORONTO ON M5J 2X5	WNW/79.3	-77.72	452
245	OPCB	PUBLIC WORKS CANADA	1 FRONT ST. WEST TORONTO, ONT. ON	WNW/79.3	-77.72	45
245	REC	PUBLIC WORKS CANADA	1 FRONT ST. WEST TORONTO ON L1S 3X1	WNW/79.3	-77.72	454
245	SCT	ePRINT it - Div. of St. Joseph Corporation	1 Front St W Bay Court Level Toronto ON	WNW/79.3	-77.72	454
245	SCT	ePRINT it - Div. of St-Joseph Corporation	1 Front St W Bay Court Level Toronto ON M5J 2X5	WNW/79.3	-77.72	454
245	SPL	SNC Lavalin Engineers and Constructors	1 Front St Toronto ON	WNW/79.3	-77.72	454
245	SPL	TRANSPORT TRUCK	1 FRONT STREET. MOTOR VEHICLE (OPERATING FLUID) TORONTO CITY ON	WNW/79.3	-77.72	45
245	SPL	SNC-Lavalin Inc.	1 Front St Toronto ON M5J 1A5	WNW/79.3	-77.72	455
245	TANK	Duggan & Tyler	1 Front St W Toronto ON	WNW/79.3	-77.72	455
245	TANK	Down Town Association of Toronto	1 Front St W Toronto ON	WNW/79.3	-77.72	456
246	GEN	ST (OUT OF BUSINESS)	ST LAWRENCE HEALTH CENTRE 45 LOWER JARVIS STREET TORONTO ON M5E 1R8	NNE/140.3	-77.72	456
246	GEN	ST (OUT OF BUS) 36-053	ST LAWRENCE HEALTH CENTRE 45 LOWER JARVIS STREET TORONTO ON M5E 1R8	NNE/140.3	-77.72	456
246	GEN	ST MICHAEL'S HOSPITAL	ST LAWRENCE HEALTH CENTRE 45 LOWER JARVIS STREET TORONTO ON M5E 1R8	NNE/140.3	-77.72	457
246	GEN	ST MICHAEL'S HOSPITAL 36-053	ST LAWRENCE HEALTH CENTRE 45 LOWER JARVIS STREET TORONTO ON M5E 1R8	NNE/140.3	-77.72	457
246	GEN	ST (OUT OF BUS)	ST LAWRENCE HEALTH CENTRE 45 LOWER JARVIS STREET TORONTO ON M5E 1R8	NNE/140.3	-77.72	457
247	EBR	Blue Tree Hotels GP ULC	2 Harbour Sq Toronto ON M5J 1A6	SW/177.9	-77.72	457
248	EHS		50 Bay St Toronto ON M5J3A5	W/223.1	-77.72	458
249	TANK	Hayes & Lailey	70 Bay St Toronto ON	W/206.0	-77.72	458

Map Key	DB	Company/Site Name	Address	Dir/Dist (m)	Elev Diff (m)	Page Number
249	TANK		70 Bay St Toronto ON	W/206.0	-77.72	458
250	BORE		ON	ENE/134.2	-77.72	458
251	BORE		ON	W/142.8	-77.72	459
252	CA	UUNET CANADA INC.	20 BAY ST., MECH. ROOM/P-HOUSE TORONTO CITY ON	SW/44.6	-77.72	46
252	EHS		10-20 Bay Street Toronto ON	SW/44.6	-77.72	460
252	GEN	WATERPARK (SEE & USE ON1429000) 41-257	20 BAY STREET TORONTO ON M5J 2N8	SW/44.6	-77.72	460
252	GEN	Oxford Properties Group Inc.	20 Bay Street Ground Floor Toronto ON M5J 2N8	SW/44.6	-77.72	460
252	GEN	Oxford Properties Group Inc.	20 Bay Street Ground Floor Toronto ON	SW/44.6	-77.72	461
252	GEN	Oxford Properties Group Inc.	20 Bay Street Ground Floor Toronto ON	SW/44.6	-77.72	461
252	GEN	WATERPARK PLACE	20 BAY STREET TORONTO ON M5J 2N8	SW/44.6	-77.72	461
252	GEN	OMERS REALTY CORPORATION	20 BAY STREET TORONTO ON M5J 2N8	SW/44.6	-77.72	461
252	GEN	OMERS REALTY CORPORATION 41-257	20 BAY STREET TORONTO ON M5J 2N8	SW/44.6	-77.72	462
252	GEN	Oxford Properties Group Inc.	20 Bay Street Ground Floor Toronto ON	SW/44.6	-77.72	462
252	RST	WEST ATLANTIC PETROLEUM CORP	20 BAY ST TORONTO ON M5J2N8	SW/44.6	-77.72	462
252	SCT	Jet Copy Centres - Div. of Jet Print Inc.	20 Bay St Main Floor Toronto ON	SW/44.6	-77.72	462
252	SCT	Anikk Communications Group Inc	20 Bay St Floor 12 Toronto ON M5J 2N8	SW/44.6	-77.72	462
252	SCT	Jet Copy Centres Ltd. - Div. of Jet Print Inc.	20 Bay St Main Floor Toronto ON	SW/44.6	-77.72	463
252	SCT	JetLink Printing & Commun	20 Bay St Main Floor Toronto ON M5J 2N8	SW/44.6	-77.72	463
252	SCT	JET COPY CENTERS	20 Bay St Main Floor Toronto ON M5J 2N8	SW/44.6	-77.72	464
252	SCT	JET COPY CENTRES	20 BAY ST MAIN FLOOR TORONTO ON M5J 2N8	SW/44.6	-77.72	46
252	SCT	Inovise Medical Inc.	20 Bay St Toronto ON M5J 2N8	SW/44.6	-77.72	464
252	SPL	Oxford Properties Group	10 & 20 Bay St Toronto ON M5J 2N8	SW/44.6	-77.72	464
253	NPRI	OXFORD PROPETIES GROUP	20 Bay Street Toronto ON M5J2N8	SW/46.3	-77.72	465
253	NPRI	OXFORD PROPETIES GROUP	20 Bay Street Toronto ON M5J2N8	SW/46.3	-77.72	465
253	NPRI	OXFORD PROPETIES GROUP	20 Bay Street Toronto ON M5J2N8	SW/46.3	-77.72	466

Map Key	DB	Company/Site Name	Address	Dir/Dist (m)	Elev Diff (m)	Page Number
253	NPRI	Oxford Propeties Group Inc.	20 Bay Street Toronto ON M5J2N8	SW/46.3	-77.72	466
253	NPRI	OXFORD PROPETIES GROUP	20 Bay Street Toronto ON M5J2N8	SW/46.3	-77.72	466
253	NPRI	OXFORD PROPETIES GROUP	20 Bay Street Toronto ON M5J2N8	SW/46.3	-77.72	467
253	NPRI	OXFORD PROPETIES GROUP	20 Bay Street Toronto ON M5J2N8	SW/46.3	-77.72	467
253	NPRI	Oxford Properties Group Inc.	20 Bay Street Toronto ON M5J2N8	SW/46.3	-77.72	468
253	NPRI	Oxford Properties Group Inc.	20 Bay Street Toronto ON M5J2N8	SW/46.3	-77.72	468
254	SPL	DELISO CONTRACTING & ENTERPRISE	NORTHWEST CORNER OF YONGE & FRONT TRANSPORT TRUCK (CARGO) TORONTO CITY ON	NW/10.5	-77.72	46
255	GEN	Allied Properties Inc.	35 Front St. East Toronto ON	NNW/202.3	-77.72	469
255	GEN	Allied Properties Inc.	35 Front St. East Toronto ON	NNW/202.3	-77.72	469
255	GEN	Allied Properties Inc.	35 Front St. East Toronto ON M5E 1B3	NNW/202.3	-77.72	469
256	GEN	THRUSH INC.	(37 FRONT ST., SERVICE) C/O 172 BETHRIDGE RD. REXDALE ON M9W 1N3	NNW/212.0	-77.72	469
256	SCT	STEELCASE CANADA LTD.	37 FRONT ST E FLOOR 2 TORONTO ON M5E 1B3	NNW/212.0	-77.72	47
256	SCT	Totem Brand Stories Inc.	37 Front St E Toronto ON M5E 1B3	NNW/212.0	-77.72	470
256	TANK	Beardmore & Co	37 Front St E Toronto ON M5E 1B3	NNW/212.0	-77.72	470
257	BORE		ON	E/115.4	-77.72	470
258	GEN	CANADA POST CORPORATION	40 BAY STREET, TORONTO C/O 4900 YONGE ST, PUBLIC WORKS CANADA NORTH YORK ON M5J 2X2	W/171.9	-77.72	471
258	GEN	MAPLE LEAF SPORTS AND ENTERTAINMENT LTD.	40 BAY STREET SUITE 400 TORONTO ON M5J 2X2	W/171.9	-77.72	471
258	GEN	CANADA POST CORPORATION 08-216	40 BAY STREET, TORONTO C/O 4900 YONGE ST, PUBLIC WORKS CANADA NORTH YORK ON M5J 2X2	W/171.9	-77.72	471
258	GEN	CANADA POST, SC LETTER PLANT	40 BAY ST. TORONTO ON M5J 2X2	W/171.9	-77.72	472
258	GEN	MAPLE LEAF SPORTS AND ENTERTAINMENT LTD.	40 BAY STREET SUITE 400 TORONTO ON M5J 2X2	W/171.9	-77.72	472
258	GEN	MAPLE LEAF SPORTS AND ENTERTAINMENT LTD.	40 BAY STREET SUITE 400 TORONTO ON	W/171.9	-77.72	472
258	GEN	MAPLE LEAF SPORTS AND ENTERTAINMENT LTD.	40 BAY STREET SUITE 400 TORONTO ON	W/171.9	-77.72	473
258	GEN	MAPLE LEAF SPORTS AND ENTERTAINMENT LTD.	40 BAY STREET SUITE 400 TORONTO ON M5J 2X2	W/171.9	-77.72	473

Map Key	DB	Company/Site Name	Address	Dir/Dist (m)	Elev Diff (m)	Page Number
258	GEN	MAPLE LEAF SPORTS & ENTERTAINMENT	40 BAY STREET TORONTO ON M5J 2X2	W/171.9	-77.72	474
258	GEN	MAPLE LEAF SPORTS AND ENTERTAINMENT LTD.	40 BAY STREET SUITE 400 TORONTO ON M5J 2X2	W/171.9	-77.72	474
258	GEN	MAPLE LEAF SPORTS AND ENTERTAINMENT LTD.	40 BAY STREET SUITE 400 TORONTO ON M5J 2X2	W/171.9	-77.72	475
258	GEN	CANADA POST CORPORATION	40 BAY STREET TORONTO ON M5J 2X2	W/171.9	-77.72	475
258	OPCB	CANADA POST, SOUTH CENTRAL LETTER PLT.	40 BAY STREET 4TH FLOOR TORONTO ON M5J 2X2	W/171.9	-77.72	47
258	REC	CANADA POST, SC LETTER PLANT	40 BAY ST. TORONTO ON M5J 2X2	W/171.9	-77.72	476
258	REC	CANADA POST, SC LETTER PLANT	40 BAY ST. TORONTO ON M5J 2X2	W/171.9	-77.72	476
258	TANK	Dominion Government	40 Bay St Toronto ON M5J 2X2	W/171.9	-77.72	476
259	SPL	Shred-It Canada Corporation Inc.	Front St. E & Scott Ave<UNOFFICIAL> Toronto ON	NNW/122.5	-77.72	476
259	SPL	City of Toronto	Scott St. and Front St. Toronto ON	NNW/122.5	-77.72	477
260	BORE		ON	NNW/147.5	-77.72	477
261	BORE		ON	ENE/141.4	-77.72	478
262	BORE		ON	ENE/139.2	-77.72	478
263	SCT	RPM Technologies Corporation	50 Bay St Floor 9 Toronto ON M5J 3A5	W/229.9	-77.72	479
264	SCT	Westbury Farms Ltd.	33 Harbour Sq Suite 2229 Toronto ON M5J 2G2	SW/146.6	-77.72	479
264	SCT	GENEREX PHARMACEUTICALS INC.	33 HARBOUR SQ SUITE 202 TORONTO ON M5J 2G2	SW/146.6	-77.72	48
264	SCT	Genex Biotechnology Corp.	33 Harbour Sq Suite 202 Toronto ON M5J 2G2	SW/146.6	-77.72	480
265	BORE		ON	ESE/188.7	-77.72	480
266	GEN	TORONTO FIRE DEPARTMENT, CITY OF	11 QUEEN'S QUAY WEST FIREBOAT TORONTO ON M5J 2V3	SSW/223.8	-77.72	481
266	GEN	TORONTO FIRE DEPARTMENT, CITY OF 38-202	FIRE BOAT 11 QUEEN'S QUAY WEST TORONTO ON M5J 2H3	SSW/223.8	-77.72	481
266	GEN	TORONTO (OUT OF BUSINESS)CITY OF	11 QUEEN'S QUAY WEST FIREBOAT TORONTO ON M5J 2V3	SSW/223.8	-77.72	482
266	SPL	TUGBOAT (N.O.S.)	LAKE ONTARIO, 11 QUEEN QUAY WEST AT FIRE STN # 35. TORONTO CITY ON	SSW/223.8	-77.72	48
267	GEN	Toronto Waterfront Revitalization Corporation	11 Dockside Drive Toronto ON	E/124.6	-77.72	482
267	GEN	Toronto Waterfront Revitalization Corporation	11 Dockside Drive Toronto ON	E/124.6	-77.72	483

Map Key	DB	Company/Site Name	Address	Dir/Dist (m)	Elev Diff (m)	Page Number
268	BORE		ON	WSW/78.5	-77.72	483
269	EHS		162 Queen's Quay East Toronto ON	ENE/140.4	-77.72	484
269	GEN	Clockwork Productions Inc.	162 Queen's Quay East Toronto ON	ENE/140.4	-77.72	484
269	GEN	Clockwork Productions Inc.	162 Queen's Quay East Toronto ON	ENE/140.4	-77.72	484
269	GEN	Clockwork Productions Inc.	162 Queen's Quay East Toronto ON	ENE/140.4	-77.72	485
269	SCT	Clockwise Production Inc.	162 Queens Quay E Toronto ON M5A 1B4	ENE/140.4	-77.72	485
269	SCT	Clockwork Productions Inc.	162 Queens Quay E Toronto ON M5A 1B4	ENE/140.4	-77.72	485
269	SCT	Island Canvas	162 Queens Quay E Toronto ON M5A 1B4	ENE/140.4	-77.72	485
269	SCT	CAMERON SCREEN PRINTING LTD.	162 QUEENS QUAY E TORONTO ON M5A 1B4	ENE/140.4	-77.72	48
270	SCT	Mixed Media	47A Harbour Sq Toronto ON M5J 2G4	SW/136.2	-77.72	486
271	TANK	Shell Oil Co of Canada Ltd	30 Bay St Toronto ON	WSW/21.8	-77.72	486
271	TANK	Shell Oil Co of Canada Ltd	30 Bay St Toronto ON	WSW/21.8	-77.72	486
271	TANK	Shell Oil Co of Canada Ltd	30 Bay St Toronto ON	WSW/21.8	-77.72	487
272	TANK	Geigy Co Inc	9 Front St E Toronto ON	WNW/100.6	-77.72	487
273	FST	YORK GENERAL STORE LATIFF MOHAMMED MEARL MOHAMMED	45 FRONT ST& MILL ST YORK ON N0A 1R0	NNW/237.5	-77.72	487
273	FST	YORK GENERAL STORE LATIFF MOHAMMED MEARL MOHAMMED	45 FRONT ST& MILL ST YORK ON N0A 1R0	NNW/237.5	-77.72	488
273	GEN	WINNERS MERCHANTS INTERNATIONAL LP	45 FRONT STREET EAST TORONTO ON	NNW/237.5	-77.72	488
274	BORE		ON	W/212.1	-77.72	488
275	SCT	MOORE PEARSALL LEATHERS LTD.	47 FRONT ST E TORONTO ON M5E 1B3	NNW/243.6	-77.72	489
276	BORE		ON	NNW/182.6	-77.72	489
277	BORE		ON	WSW/118.8	-77.72	490
277	BORE		ON	WSW/118.8	-77.72	491
278	TANK	Wilson [Andrew] & Co	10 Front St W Toronto ON M5J 1C4	NW/30.6	-77.72	491
279	BORE		ON	WSW/112.3	-77.72	491
280	ANDR	Foot Jarvis St Dump	Toronto ON M5E	NNE/214.9	-77.72	49

Map Key	DB	Company/Site Name	Address	Dir/Dist (m)	Elev Diff (m)	Page Number
281	ANDR	Foot Jarvis SE Fill	Toronto ON M5E	E/142.4	-77.72	49
281	ANDR	Sugar Plant Snow Dump	Toronto ON M5E	E/142.4	-77.72	49
282	BORE		ON	SW/161.1	-77.72	494
283	BORE		ON	WSW/74.5	-77.72	494
284	INC		25 HENRY LANE TERRACE, TORONTO ON	NNE/187.2	-77.72	495
285	EHS		20 Front St W Toronto ON M5J2W5	NW/86.2	-77.72	495
285	EHS		20-22 Front St. W Toronto ON M5J 1C4	NW/86.2	-77.72	496
285	EHS		20-22 Front St W Toronto ON M5J 1C4	NW/86.2	-77.72	496
285	EHS		20 - 22 Front St. West Toronto ON	NW/86.2	-77.72	496
286	BORE		ON	ENE/163.9	-77.72	496
287	CA	City of Toronto Economic Development Corporation	125/175 Queens Quay E Toronto ON	E/152.6	-77.72	497
287	CPU	City of Toronto Economic Development Corporation	125/175 Queen's Quay East Toronto ON	E/152.6	-77.72	497
287	CPU	City of Toronto Economic Development Corporation	125/175 Queens Quay East, Part of Lots 21 and 22, Toronto ON	E/152.6	-77.72	498
287	EBR	City of Toronto Economic Development Corporation	125/175 Queens Quay East Toronto ON	E/152.6	-77.72	498
288	EHS		125 The Esplanade Toronto ON M5E1B1	NNE/246.5	-77.72	498
289	BORE		ON	ESE/196.9	-77.72	498
290	BORE		ON	WSW/1.4	-77.72	499
291	CA	Genra Canada Investments Inc.	22 Front Street West Toronto ON	NW/95.7	-77.72	500
291	EBR	Genra Canada Investments Inc	22 Front Street West Toronto ON M5J 1C4	NW/95.7	-77.72	500
291	EHS		20-22 Front Street W. Toronto ON M5J 2T3	NW/95.7	-77.72	500
291	EHS		22 Front St. W. Toronto ON	NW/95.7	-77.72	500
291	GEN	GRAPHIC (OUT OF BUS.) 17-016	22 FRONT ST. W. TORONTO ON M5J 1C4	NW/95.7	-77.72	501
291	GEN	GRAPHIC SHOPPE LTD	22 FRONT ST. W. TORONTO ON M5J 1C4	NW/95.7	-77.72	501
291	GEN	THE GRAPHIC SHOPPE (OUT OF BUSINESS)	22 FRONT STREET WEST TORONTO ON M5J 1C4	NW/95.7	-77.72	501
291	NPRI	1450779 ONTARIO	22 FRONT Street West SUITE 1200 TORONTO ON M5J2W5	NW/95.7	-77.72	501

Map Key	DB	Company/Site Name	Address	Dir/Dist (m)	Elev Diff (m)	Page Number
292	TANK	Lake Simcoe Ice & Fuel Co Ltd	2 George St Toronto ON M5A 3Z9	NE/161.5	-77.72	502
292	TANK	Lake Simcoe Ice & Fuel Co Ltd	2 George St Toronto ON M5A 3Z9	NE/161.5	-77.72	502
293	BORE		ON	NNW/150.9	-77.72	503
294	GEN	TORONTO BOARD OF EDUCATION	MARKET LANE PUBLIC SCHOOL 85 LOWER JARVIS STREET TORONTO ON M5E 1R8	NNE/208.3	-77.72	503
294	GEN	TORONTO DISTRICT SCHOOL BOARD	DOWNTOWN ALTERNATIVE SCHOOL 85 LOWER JARVIS ST TORONTO ON M5E 1R8	NNE/208.3	-77.72	504
294	GEN	TORONTO DISTRICT SCHOOL BOARD	DOWNTOWN ALTERNATIVE SCHOOL 85 LOWER JARVIS ST TORONTO ON M5E 1R8	NNE/208.3	-77.72	504
294	GEN	TORONTO DISTRICT SCHOOL BOARD	DOWNTOWN ALTERNATIVE SCHOOL 85 LOWER JARVIS ST TORONTO ON M5E 1R8	NNE/208.3	-77.72	504
294	GEN	TORONTO DISTRICT SCHOOL BOARD	DOWNTOWN ALTERNATIVE SCHOOL 85 LOWER JARVIS ST TORONTO ON M5E 1R8	NNE/208.3	-77.72	505
294	GEN	TORONTO BOARD OF EDUCATION	MARKET LANE P.S. 85 LOWER JARVIS STREET TORONTO ON M5E 1R8	NNE/208.3	-77.72	505
294	GEN	TORONTO BOARD OF EDUCATION	MARKET LANE P.S. 85 LOWER JARVIS STREET TORONTO ON M5E 1R8	NNE/208.3	-77.72	505
294	GEN	TORONTO BOARD OF EDUCATION 38-392	MARKET LANE P.S. 85 LOWER JARVIS STREET TORONTO ON M5E 1R8	NNE/208.3	-77.72	505
294	GEN	TORONTO DISTRICT SCHOOL BOARD	DOWNTOWN ALTERNATIVE SCHOOL 85 LOWER JARVIS ST TORONTO ON	NNE/208.3	-77.72	506
294	GEN	TORONTO DISTRICT SCHOOL BOARD	DOWNTOWN ALTERNATIVE SCHOOL 85 LOWER JARVIS ST TORONTO ON M5E 1R8	NNE/208.3	-77.72	506
295	BORE		ON	ENE/182.3	-77.72	506
296	BORE		ON	WSW/101.4	-77.72	507
297	GEN	PCL CONSTRUCTORS EASTERN INC.	30 YONGE ST. C/O 220 BAY ST. SUITE 500 TORONTO ON M5E 1X8	NW/51.6	-77.72	508
297	GEN	PCL CONSTRUCTORS EASTERN INC. 31-564	30 YONGE ST. C/O 220 BAY ST. SUITE 500 TORONTO ON M5E 1X8	NW/51.6	-77.72	508
298	GEN	Yonge & Front Dental Clinic	33 Yonge Street Toronto ON	NW/91.4	-77.72	508
298	GEN	FENCO ENGINEERS INC.	(J.P.C. WRECKING CO.) 33 YONGE ST. TORONTO ON M5E 1G4	NW/91.4	-77.72	509
298	GEN	Great-West Life Assurance & London Life Insurance	33 Yonge Street Toronto ON M5E 1G4	NW/91.4	-77.72	509
298	GEN	JUST ONE HOUR FILM PROCESSING SYS.22-152	33 YONGE ST. TORONTO ON M5E 1G4	NW/91.4	-77.72	509

Map Key	DB	Company/Site Name	Address	Dir/Dist (m)	Elev Diff (m)	Page Number
298	GEN	JUST ONE HOUR FILM PROCESSING SYSTEM	33 YONGE STREET TORONTO ON M5E 1G4	NW/91.4	-77.72	509
298	GEN	JUST ONE HOUR FILM PROCESSING SYS.	33 YONGE ST. TORONTO ON M5E 1G4	NW/91.4	-77.72	510
298	GEN	JUST ONE HOUR FILM PROCESSING SYS.	33 YONGE ST. TORONTO ON M5E 1G4	NW/91.4	-77.72	510
298	GEN	GWL Realty Advisors Inc.	33 Yonge Street Suite 418 Toronto ON M5E 1G4	NW/91.4	-77.72	510
298	SCT	VERIFONE LIMITED	33 YONGE ST TORONTO ON M5E 1G4	NW/91.4	-77.72	510
298	SCT	HAWORTH OFFICE SYSTEMS LTD	33 YONGE ST TORONTO ON M5E 1G4	NW/91.4	-77.72	51
298	SCT	HAWORTH OFFICE SYSTEMS LTD.	33 Yonge St Suite 270 Toronto ON M5E 1G4	NW/91.4	-77.72	511
298	SCT	Statpro Inc.	33 Yonge St Suite 1101 Toronto ON M5E 1G4	NW/91.4	-77.72	511
298	SCT	RANDOM HOUSE OF CANADA LTD.	33 YONGE ST SUITE 210 TORONTO ON M5E 1G4	NW/91.4	-77.72	51
298	SCT	THE RANDOM HOUSE OF CANADA LTD	33 YONGE ST SUITE 210 TORONTO ON M5E 1G4	NW/91.4	-77.72	51
299	CA	Greater Toronto Transit Authority	140 Bay St Toronto ON	WNW/201.4	-77.72	512
299	EXP	TORONTO TRANSIT COMMISSION ATTN: PLANT MAINTENANCE DEPARTMENT	140 BAY ST MOAT AREA TORONTO ON	WNW/201.4	-77.72	512
299	EXP	TORONTO TRANSIT COMMISSION ATTN: PLANT MAINTENANCE DEPARTMENT	140 BAY ST MOAT AREA TORONTO ON M5J 2L5	WNW/201.4	-77.72	512
299	EXP	TORONTO TRANSIT COMMISSION ATTN: PLANT MAINTENANCE DEPARTMENT	140 BAY STMOAT AREA TORONTO ON M5J 2L5	WNW/201.4	-77.72	513
300	CA	Toronto Waterfront Revitalization Corporation	125-155 Queens Quay Toronto ON	E/160.7	-77.72	513
300	CPU	City of Toronto	155 Queens Quay East Toronto ON	E/160.7	-77.72	513
300	GEN	Toronto Waterfront Revitalization Corporation	155 Queens Quay East Toronto ON	E/160.7	-77.72	514
300	GEN	Toronto Waterfront Revitalization Corporation	155 Queens Quay East Toronto ON	E/160.7	-77.72	514
300	GEN	Toronto Waterfront Revitalization Corporation	155 Queens Quay East Toronto ON	E/160.7	-77.72	514
301	BORE		ON	NNW/192.5	-77.72	514
302	BORE		ON	NNW/179.1	-77.72	515
303	SPL		159 Queens Quay Toronto ON	E/168.9	-77.72	516
304	ANDR	Fleet St Snow Dump	Toronto ON M5V	ENE/182.5	-77.72	51

Map Key	DB	Company/Site Name	Address	Dir/Dist (m)	Elev Diff (m)	Page Number
305	EASR	TORONTO TRANSIT COMMISSION	142 BAY TORONTO ON	WNW/199.9	-77.72	517
306	EBR	GWL Realty Advisors Inc.	33 Yonge Street Toronto ON M5E 1S9	NW/75.2	-77.72	517
307	BORE		ON	E/181.8	-77.72	517
308	BORE		ON	W/199.7	-77.72	518
309	EHS		161 Bay Street And 30 Yonge Street Toronto ON	NW/91.4	-77.72	518
310	NPRI	H & R REIT	26 Wellington Street Toronto ON M5E1S2	NNW/172.6	-77.72	518
310	NPRI	H & R REIT	26 Wellington Street Toronto ON M5E1S2	NNW/172.6	-77.72	519
310	NPRI	H & R REIT	26 Wellington Street Toronto ON M5E1S2	NNW/172.6	-77.72	519
310	NPRI	H&R Real Estate Investment Trust	26 Wellington Street Toronto ON M5E1S2	NNW/172.6	-77.72	519
310	NPRI	H & R REIT	26 Wellington Street Toronto ON M5E1S2	NNW/172.6	-77.72	519
310	NPRI	H&R Real Estate Investment Trust	26 Wellington Street Toronto ON M5E1S2	NNW/172.6	-77.72	519
310	NPRI	H & R REIT	26 Wellington Street Toronto ON M5E1S2	NNW/172.6	-77.72	520
310	NPRI	H&R Real Estate Investment Trust	26 Wellington Street Toronto ON M5E1S2	NNW/172.6	-77.72	520
311	GEN	Cimco Refrigeration	85 Harbour Street Toronto ON M5J 1A6	WSW/9.2	-77.72	521
312	BORE		ON	WNW/180.3	-77.72	521
313	BORE		ON	W/173.1	-77.72	521
314	BORE		ON	WSW/7.6	-77.72	522
314	BORE		ON	WSW/7.6	-77.72	523
315	BORE		ON	SW/160.3	-77.72	524
316	BORE		ON	WNW/204.6	-77.72	524
317	BORE		ON	WSW/155.4	-77.72	525
318	GEN	MINISTRY OF GOVERNMENT SERVICES	178 QUEENS QUAY TORONTO ON M5A 1B4	ENE/202.8	-77.72	525
318	GEN	MINISTRY OF GOVERNMENT SERVICES	178 QUEENS QUAY C/O 90 HARBOUR ST. TORONTO ON M7A 2S1	ENE/202.8	-77.72	526
318	NPCB	MINISTRY OF GOVERNMENT SERVICES	DESIGN & CONSTRUCTION SECTION; 178 QUEENS QUAY EAS TORONTO ON M5A 1B4	ENE/202.8	-77.72	52
318	NPCB	MINISTRY OF GOVERNMENT SERVICE	DESIGN & CONSTRUCTION SECTION 178 QUEENS QUAY EAST	ENE/202.8	-77.72	526

Map Key	DB	Company/Site Name	Address	Dir/Dist (m)	Elev Diff (m)	Page Number
			TORONTO ON M5A 1B4			
318	SCT	Citisiin	178 Queens Quay E Toronto ON M5A 1B4	ENE/202.8	-77.72	526
318	SCT	Imperial Parking Canada Corp	178 Queens Quay E Toronto ON M5A 1B4	ENE/202.8	-77.72	527
319	GEN	TORONTO TRANSIT COMMISSION	Union Subway/LRT Station 55 Front Street West Toronto ON	WNW/199.6	-77.72	527
319	GEN	TORONTO TRANSIT COMMISSION	UNION SUBWAY / LRT STATION 55 FRONT STREET WEST TORONTO ON M5J 1E5	WNW/199.6	-77.72	527
319	GEN	TORONTO TRANSIT COMMISSION	55 FRONT STREET WEST UNION SUBWAY/LRT STATION TORONTO ON M5J 1E5	WNW/199.6	-77.72	527
319	GEN	TORONTO TRANSIT COMMISSION	Union Subway/LRT Station 55 Front Street West Toronto ON	WNW/199.6	-77.72	528
319	GEN	TORONTO TRANSIT COMMISSION	Union Subway/LRT Station 55 Front Street West Toronto ON	WNW/199.6	-77.72	528
319	GEN	TORONTO TRANSIT COMMISSION	Union Subway/LRT Station 55 Front Street West Toronto ON	WNW/199.6	-77.72	528
319	GEN	TORONTO TRANSIT COMMISSION	Union Subway/LRT Station 55 Front Street West Toronto ON	WNW/199.6	-77.72	529
319	GEN	TORONTO TRANSIT COMMISSION	Union Subway/LRT Station 55 Front Street West Toronto ON M5J 1E5	WNW/199.6	-77.72	529
320	BORE		ON	SW/101.7	-77.72	529
321	EHS		215 Lakeshore Blvd E Toronto ON	ENE/218.0	-77.72	530
322	BORE		ON	WSW/66.4	-77.72	530
323	RSC	City of Toronto Economic Development Corporation (TEDCO)	125, 175, 253, 261, 263 & 268 Queens Quay East, Toronto, ON, M5E 1A3 Toronto ON M5E 1A3	E/194.6	-77.72	531
324	BORE		ON	ENE/217.1	-77.72	531
325	EHS		161 Bay Street, 181 Bay Street, 30 Yonge Street, 10 Front Street Toronto ON	NW/107.2	-77.72	532
326	EHS		36 Wellington Street East Toronto ON	NNW/238.9	-77.72	532
327	BORE		ON	E/197.7	-77.72	532
328	PINC		Bay Street and Front Street West, Toronto ON	WNW/182.7	-77.72	533
328	SPL	City of Toronto	Bay and Front Street Toronto ON	WNW/182.7	-77.72	533
328	SPL	GO TRANSIT	FRONT ST W &&BAY ST MOTOR VEHICLE (OPERATING FLUID) TORONTO ON	WNW/182.7	-77.72	534

Map Key	DB	Company/Site Name	Address	Dir/Dist (m)	Elev Diff (m)	Page Number
329	BORE		ON	SW/123.9	-77.72	534
330	EHS		181 Bay Street & 22 Front Street West Toronto ON	NW/108.5	-77.72	534
331	INC		2 ALBERT FRANCK PLACE, TORONTO ON	NE/200.2	-77.72	535
332	EHS		161 - 181 Bay St. Toronto ON	WNW/153.1	-77.72	536
333	EHS		161 Bay St. Toronto ON	WNW/143.1	-77.72	536
333	EHS		161 Bay Street Toronto ON	WNW/143.1	-77.72	536
333	GEN	BLACK PHOTO CORPORATION	161 BAY STREET TORONTO ON L3R 4B6	WNW/143.1	-77.72	536
333	GEN	BROOKFIELD PROPERTIES CORPORATION	161 BAY STREET CONCOURSE OPERATIONS TORONTO ON M5J 2S1	WNW/143.1	-77.72	536
333	GEN	BROOKFIELD PROPERTIES CORPORATION	161 BAY STREET CONCOURSE OPERATIONS TORONTO ON M5J 2S1	WNW/143.1	-77.72	537
333	GEN	BROOKFIELD PROPERTIES CORPORATION	161 BAY STREET CONCOURSE OPERATIONS TORONTO ON	WNW/143.1	-77.72	537
333	GEN	BROOKFIELD MANGEMENT SERVICES LTD.	161 BAY STREET TORONTO ON M5J 2S1	WNW/143.1	-77.72	538
333	GEN	BROOKFIELD PROPERTIES CORPORATION	161 BAY STREET CONCOURSE OPERATIONS TORONTO ON M5J 2S1	WNW/143.1	-77.72	538
333	GEN	BLACK PHOTO CORPORATION	BCE PLACE 161 BAY STREET TORONTO ON M5J 2S1	WNW/143.1	-77.72	539
333	GEN	BROOKFIELD PROPERTIES CORPORATION	161 BAY STREET CONCOURSE OPERATIONS TORONTO ON	WNW/143.1	-77.72	539
333	GEN	BROOKFIELD PROPERTIES CORPORATION	161 BAY STREET CONCOURSE OPERATIONS TORONTO ON	WNW/143.1	-77.72	539
333	GEN	BROOKFIELD PROPERTIES CORPORATION	161 BAY STREET CONCOURSE OPERATIONS TORONTO ON	WNW/143.1	-77.72	540
333	GEN	BLACK PHOTO CORPORATION	161 BAY ST, P.O.BOX 110- TORONTO C/O 371 GOUGH ROAD MARKHAM ON L3R 4B6	WNW/143.1	-77.72	540
333	GEN	BLACK PHOTO CORPORATION	BCE PLACE 161 BAY STREET TORONTO ON M5J 2S1	WNW/143.1	-77.72	540
333	NPCB	TRUSCAN REALTY	CANADA TRUST TOWER. BCE PLACE 161 BAY STREET. 33RD FLOOR TORONTO ON M5J 2T2	WNW/143.1	-77.72	541
333	NPRI	BROOKFIELD PROPERTIES	161 BAY Street TORONTO ON M5J2T3	WNW/143.1	-77.72	541
333	PAP	Daishowa Forest Products Ltd.	Suite 2110, 161 Bay St. Toronto ON M5J 2S1	WNW/143.1	-77.72	54

Map Key	DB	Company/Site Name	Address	Dir/Dist (m)	Elev Diff (m)	Page Number
333	SCT	Grant Forest Products Inc.	161 Bay St Floor 27 Toronto ON M5J 2S1	WNW/143.1	-77.72	542
333	SCT	Dover Corporation (Canada) Limited	161 Bay St Box 508 Suite 2700 Toronto ON M5J 2S1	WNW/143.1	-77.72	542
333	SCT	Barrick Gold Corporation	161 Bay St Box 212 Suite 3700 Toronto ON M5J 2S1	WNW/143.1	-77.72	542
333	SCT	Magnacom Canada Ltd.	161 Bay St Box 508 Floor 27 Toronto ON M5J 2S1	WNW/143.1	-77.72	543
333	SCT	Global Data Inc.	161 Bay St Suite 2700 Toronto ON M5J 2S1	WNW/143.1	-77.72	543
333	SCT	Global Data Wireless Inc.	161 Bay St Suite 2700 Toronto ON M5J 2S1	WNW/143.1	-77.72	543
333	SCT	TPH The Printing House Limited	161 Bay St Box 108 Toronto ON M5J 2S1	WNW/143.1	-77.72	543
333	SCT	Merrill Corporation Canada	161 Bay St Suite 2410 Toronto ON M5J 2S1	WNW/143.1	-77.72	544
333	SCT	Quebecor Financial Printing Inc.	161 Bay St Suite 2410 Toronto ON M5J 2S1	WNW/143.1	-77.72	544
333	SCT	KANBECK ENGINEERING INC.	161 BAY ST SUITE 1310 TORONTO ON M3M 3A8	WNW/143.1	-77.72	544
333	SCT	Tsodilo Resources Limited	161 Bay St Toronto ON M5J 2S1	WNW/143.1	-77.72	544
333	SCT	GDI Global Data Inc.	161 Bay St Suite 2700 Toronto ON M5J 2S1	WNW/143.1	-77.72	545
333	SCT	STARCAN CORPORATION	161 BAY ST SUITE 4550 TORONTO ON M5J 2S1	WNW/143.1	-77.72	54
334	BORE		ON	NW/93.9	-77.72	545
335	RSC	One York Street Inc.	88 & 100 Harbour Street and 1 York Street Toronto ON	WSW/20.0	-77.72	546
336	NPCB	B C E DEVELOPMENT CORP.	46 YONGE STREET TORONTO ON	NW/100.5	-77.72	54
336	OPCB	B C E DEVELOPMENT CORP.	46 YONGE STREET TORONTO ON	NW/100.5	-77.72	547
337	BORE		ON	WSW/97.8	-77.72	547
338	BORE		ON	E/223.4	-77.72	548
339	REC	BCE DEVELOPMENTS	3 WELLINGTON STREET TORONTO ON	NW/113.6	-77.72	548
339	REC	BCE DEVELOPMENTS	3 WELLINGTON STREET TORONTO ON	NW/113.6	-77.72	549
340	BORE		ON	WSW/93.4	-77.72	549
341	GEN	BCE DEVELOPMENT CORP. 04-299	3 WELLINGTON STREET WEST C/O PO BOX , TO DOMINION BNK, STE 3850 TORONTO ON M5K 1A1	NW/116.1	-77.72	549
341	GEN	BCE DEVELOPMENT CORP.	3 WELLINGTON STREET WEST C/O PO BOX , TO DOMINION BNK, STE 3850	NW/116.1	-77.72	550

Map Key	DB	Company/Site Name	Address	Dir/Dist (m)	Elev Diff (m)	Page Number
			TORONTO ON M5K 1A1			
342	CA	1147390 ONTARIO LTD., O/A CASTLEPOINT	215 LAKESHORE BLVD. EAST TORONTO CITY ON	ENE/231.4	-77.72	55
342	EBR	1147390 Ontario	215 LAKESHORE BLVD. EAST City of Toronto ON	ENE/231.4	-77.72	550
342	GEN	FEDERAL EXPRESS CANADA LTD.	215 LAKESHORE BOULEVARD EAST DOWNTOWN STATION TORONTO ON M5A 3W9	ENE/231.4	-77.72	550
342	GEN	FEDERAL EXPRESS CANADA LTD.	215 LAKESHORE BOULEVARD EAST SAFETY DEPT. TORONTO ON M5A 3W9	ENE/231.4	-77.72	551
342	GEN	FEDERAL EXPRESS CANADA LTD.	215 LAKESHORE BOULEVARD EAST VEHICLE MAINTENANCE YBZ TORONTO ON M5A 3W9	ENE/231.4	-77.72	552
342	GEN	FEDERAL EXPRESS CANADA LTD.	215 LAKESHORE BOULEVARD EAST SAFETY DEPT. TORONTO ON	ENE/231.4	-77.72	552
342	GEN	FEDERAL EXPRESS CANADA LTD.	215 LAKESHORE BOULEVARD EAST VEHICLE MAINTENANCE YBZ TORONTO ON M5A 3W9	ENE/231.4	-77.72	553
342	GEN	FEDERAL EXPRESS CANADA LTD.	215 LAKESHORE BOULEVARD EAST SAFETY DEPT. TORONTO ON M5A 3W9	ENE/231.4	-77.72	554
342	GEN	FEDERAL EXPRESS CANADA LTD.	215 LAKESHORE BOULEVARD EAST VEHICLE MAINTENANCE YBZ TORONTO ON M5A 3W9	ENE/231.4	-77.72	555
342	GEN	FEDERAL EXPRESS CANADA LIMITED	DOWNTOWN STATION 215 LAKESHORE BOULEVARD EAST TORONTO ON M5A 3W9	ENE/231.4	-77.72	555
342	GEN	FEDERAL EXPRESS CANADA LTD.	215 LAKESHORE BOULEVARD EAST SAFETY DEPT. TORONTO ON M5A 3W9	ENE/231.4	-77.72	556
342	PRT	CITY FRONT DISTRIBUTORS	215 LAKESHORE RD TORONTO ON M5A 3W9	ENE/231.4	-77.72	55
343	EHS		161 & 181 Bay Street/ 30 & 36 Yonge Street Toronto ON	NW/115.2	-77.72	557
344	EBR	Enwave Energy Corporation	88 Queens Quay West Toronto ON M5J 0B8	SW/68.4	-77.72	557
344	ECA	85 Harbour Street Holdings Inc.	88 Queens Quay West Toronto ON	SW/68.4	-77.72	558
345	EHS		40 Scott Street and 10 Wellington Street East Toronto ON	NNW/143.7	-77.72	558
346	EXP	IMPERIAL OIL LTD *** DO NOT USE	1 WELLINGTON ST W MARKHAM ON	NW/107.9	-77.72	558
346	EXP	IMPERIAL OIL LTD *** DO NOT USE	1 WELLINGTON ST W MARKHAM ON	NW/107.9	-77.72	558
346	EXP	IMPERIAL OIL LTD *** DO NOT USE	1 WELLINGTON ST W MARKHAM ON	NW/107.9	-77.72	558
346	EXP	IMPERIAL OIL LTD *** DO NOT USE	1 WELLINGTON ST W MARKHAM ON	NW/107.9	-77.72	559
346	EXP	IMPERIAL OIL LTD *** DO NOT USE	1 WELLINGTON ST W MARKHAM ON	NW/107.9	-77.72	559

Map Key	DB	Company/Site Name	Address	Dir/Dist (m)	Elev Diff (m)	Page Number
346	PRT	IMPERIAL OIL LIMITED ATTN J GRAHAM	1 WELLINGTON ST W MARKHAM ON	NW/107.9	-77.72	55
347	SCT	The Braegen Group Inc.	30 Wellington St E Suite 1701 Toronto ON M5E 1S3	NNW/223.6	-77.72	559
348	BORE		ON	WSW/133.7	-77.72	560
349	BORE		ON	E/224.6	-77.72	560
350	BORE		ON	ENE/240.8	-77.72	561
351	EHS		161 Bay St Toronto ON M5J2S8	NW/141.3	-77.72	561
352	EBR	Enwave Energy Corporation	25 Dockside Drive Toronto ON M5A 0B5	E/217.9	-77.72	562
352	ECA	Enwave Energy Corporation	25 Dockside Drive City of Toronto ON	E/217.9	-77.72	562
352	EHS		25 Dockside Drive Toronto ON M5A 0B5	E/217.9	-77.72	562
352	EHS		25 Dockside Drive Toronto ON M5A 0B5	E/217.9	-77.72	562
352	GEN	Morguard Investments Limited	25 Dockside Drive Toronto ON	E/217.9	-77.72	562
352	GEN	Morguard Investments Limited	25 Dockside Drive Toronto ON	E/217.9	-77.72	563
352	GEN	Morguard Investments Ltd	25 Dockside Dr Toronto ON	E/217.9	-77.72	563
352	GEN	Morguard Investments Ltd	25 Dockside Dr Toronto ON	E/217.9	-77.72	563
352	GEN	Morguard Investments Ltd	25 Dockside Dr Toronto ON M5A 0B5	E/217.9	-77.72	563
352	SCT	Kids Can Press Ltd.	25 Dockside Dr Toronto ON M5A 0B5	E/217.9	-77.72	564
353	BORE		ON	NW/120.5	-77.72	564
354	GEN	ROYAL & SUNALLIANCE INSURANCE	10 WELLINGTON STREET EAST TORONTO ON M5E 1L5	NNW/139.6	-77.72	565
355	CPU	City of Toronto	125, 175, and 255 Queens Quay East Toronto ON	ENE/226.0	-77.72	565
356	NPRI	Oxford Properties Group	161 BAY Street Toronto ON M5J2T3	NW/130.2	-77.72	565
356	NPRI	Oxford Properties Group Inc.	161 BAY Street Toronto ON M5J2T3	NW/130.2	-77.72	566
356	NPRI	Oxford Properties Group Inc.	161 BAY Street Toronto ON M5J2T3	NW/130.2	-77.72	566
356	NPRI	Oxford Properties Group	161 BAY Street Toronto ON M5J2T3	NW/130.2	-77.72	566
357	EHS		40 Scott Street Toronto ON	NNW/173.9	-77.72	566
358	EHS		8 Wellington Street Toronto ON	NW/136.2	-77.72	567

Map Key	DB	Company/Site Name	Address	Dir/Dist (m)	Elev Diff (m)	Page Number
359	BORE		ON	WNW/206.7	-77.72	567
360	BORE		ON	WSW/158.4	-77.72	567
361	EHS		26 Wellington St E Toronto ON M5E 1W9	NNW/211.5	-77.72	568
361	EHS		26 Wellington Street East Toronto ON M5E 1S2	NNW/211.5	-77.72	568
361	GEN	Dr Mark Sokalsky	26 Wellington St E unit 6 Toronto ON	NNW/211.5	-77.72	568
361	NPRI	H & R REIT	26 WELLINGTON Street East TORONTO ON M5E1S2	NNW/211.5	-77.72	569
361	SCT	TPH The Printing House Limited	26 Wellington St E Main Level Toronto ON M5E 1S2	NNW/211.5	-77.72	57
361	SCT	FUNDMASTERS	26 Wellington St E Suite 610 Toronto ON M5E 1S2	NNW/211.5	-77.72	570
362	CPU	Ontario Realty Corporation	90 Harbour Street Toronto ON	WSW/38.3	-77.72	571
362	CPU	Ontario Realty Corporation	90 Harbour Street Toronto ON	WSW/38.3	-77.72	571
362	EHS		90 Harbour St Toronto ON	WSW/38.3	-77.72	571
362	EHS		90 Harbour Street Toronto ON	WSW/38.3	-77.72	571
362	GEN	MINISTRY OF GOVERNMENT SERVICES	90 HARBOUR STREET TORONTO ON M7A 2S1	WSW/38.3	-77.72	571
362	GEN	MINISTRY OF GOVERNMENT SERVICES	90 HARBOUR STREET TORONTO ON M7A 2S1	WSW/38.3	-77.72	572
362	GEN	MINISTRY OF SOLICITOR (OUT OF BUSINESS)	90 HARBOUR STREET TORONTO ON M7A 2S1	WSW/38.3	-77.72	572
362	GEN	MINISTRY OF SOLICITOR GENERAL 26-676	90 HARBOUR ST. TORONTO ON M7A 2S1	WSW/38.3	-77.72	572
362	GEN	MINISTRY (OUT OF BUS) 26-676	90 HARBOUR ST. TORONTO ON M7A 2S1	WSW/38.3	-77.72	573
362	NPCB	MINISTRY OF GOVERNMENT SERVICES	HARBOUR STREET; 90 HARBOUR STREET TORONTO ON	WSW/38.3	-77.72	57
362	OPCB	MINISTRY OF GOVERNMENT SERVICES	HARBOUR STREET 90 HARBOUR STREET TORONTO ON	WSW/38.3	-77.72	573
362	RSC	Ontario Realty Corporation	90 Harbour Street, Toronto, ON M5J 1B7 ON M5J 1B7	WSW/38.3	-77.72	574
363	CPU	City of Toronto	Dockside Drive and Knapp Lane Toronto ON	E/226.7	-77.72	574
364	GEN	JAPAN CAMERA CENTRE-1 HOUR PHOTO	UNION SUBWAY STATION 48 FRONT STREET WEST TORONTO ON M5J 1E6	WNW/211.0	-77.72	574
364	GEN	JAPAN CAMERA CENTRE (SEE&USE ON0889814)	UNION SUBWAY STATION 48 FRONT STREET WEST TORONTO ON M5J 1C5	WNW/211.0	-77.72	575

Map Key	DB	Company/Site Name	Address	Dir/Dist (m)	Elev Diff (m)	Page Number
364	GEN	JAPAN (SEE&USE ON0889814) 22-244	690031 ONTARIO LTD. 48 FRONT STREET WEST, UNION ST. SUBWAY TORONTO ON M5J 1C5	WNW/211.0	-77.72	575
364	GEN	JAPAN CAMERA CENTRE 22-485	48 FRONT STREET WEST UNION STATION TORONTO ON M5J 1E6	WNW/211.0	-77.72	575
364	GEN	JAPAN CAMERA CENTRE	690031 ONTARIO LTD. 48 FRONT STREET WEST, UNION ST. SUBWAY TORONTO ON M5J 1C5	WNW/211.0	-77.72	575
364	TANK	MacKay Gordon Ltd	48 Front St W Toronto ON	WNW/211.0	-77.72	576
365	BORE		ON	NW/126.1	-77.72	576
366	BORE		ON	NW/130.6	-77.72	577
367	GEN	ASTRAL PHOTO (#712)	DIVISION OF ASTRAL BELLEVUE PATHE INC. ROYAL BANK PLAZA, P.O. BOX 106 TORONTO ON M5S 1Z1	WNW/196.2	-77.72	577
367	GEN	ASTRAL PHOTO (#712) 03-136	DIVISION OF ASTRAL BELLEVUE PATHE INC. ROYAL BANK PLAZA, P.O. BOX 106 TORONTO ON M5S 1Z1	WNW/196.2	-77.72	578
367	NPCB	ROYAL BANK OF CANADA	128 UPPER CONCOURSE LEVEL; BOX 196 - ROYAL BANK PL TORONTO ON M5J 2J4	WNW/196.2	-77.72	57
367	NPCB	DENISON MINES LTD.	SUITE 3900 SOUTH TOWER; BOX 40/ROYAL BANK PLAZA TORONTO ON M5J 2K2	WNW/196.2	-77.72	57
368	TANK	Clarkson, Gordon & Dilworth Bld	15 Wellington St W Toronto ON	NW/128.6	-77.72	578
369	RSC	Concert Real Estate Corporation	88 Scott Street Toronto ON	NNW/184.6	-77.72	579
370	BORE		ON	NW/130.2	-77.72	579
371	BORE		ON	WSW/67.2	-77.72	580
372	BORE		ON	NW/148.0	-77.72	580
373	CA	Toronto Transit Commission	58 Front Street West Toronto ON	WNW/228.0	-77.72	581
373	CA	Toronto Transit Commission	58 Front Street West Toronto ON	WNW/228.0	-77.72	582
374	PTTW	One York Street Inc. and Harbour Plaza Residences Inc.	90 Harbour Street TORONTO ON	WSW/44.2	-77.72	582
374	SPL		90 Harbour St Toronto ON	WSW/44.2	-77.72	582
375	BORE		ON	SW/46.9	-77.72	583
376	BORE		ON	NW/136.0	-77.72	583

Map Key	DB	Company/Site Name	Address	Dir/Dist (m)	Elev Diff (m)	Page Number
377	GEN	City of Toronto Economic Development Corporation	175 QueensQuay East Toronto ON M5A 1B6	ENE/249.0	-77.72	584
378	TANK	Nesbitt & Auld	28 Wellington St W Toronto ON	NW/137.7	-77.72	584
379	BORE		ON	NW/147.4	-77.72	585
380	TANK	Murrays Lunch	60 Front St W Toronto ON	WNW/237.6	-77.72	585
381	BORE		ON	W/183.2	-77.72	585
382	TANK	Steadman Bros	25 Wellington St W Toronto ON	NW/144.9	-77.72	586
383	RSC	The Corporation of the City of Toronto	No Municipal Address TORONTO ON	E/247.2	-77.72	586
384	BORE		ON	WSW/1.9	-77.72	587
385	NPRI	H&R REIT	55 Yonge Street Toronto ON M5E1J4	NW/159.5	-77.72	587
385	NPRI	H&R Real Estate Investment Trust	55 Yonge Street Toronto ON M5E1J4	NW/159.5	-77.72	588
385	NPRI	H&R REIT	55 Yonge Street Toronto ON M5E1J4	NW/159.5	-77.72	588
385	NPRI	H&R REIT	55 Yonge Street Toronto ON M5E1J4	NW/159.5	-77.72	588
385	NPRI	H&R REIT	55 Yonge Street Toronto ON M5E1J4	NW/159.5	-77.72	588
385	NPRI	H&R REIT	55 Yonge Street Toronto ON M5E1J4	NW/159.5	-77.72	589
385	NPRI	H&R Real Estate Investment Trust	55 Yonge Street Toronto ON M5E1J4	NW/159.5	-77.72	589
385	NPRI	H&R Real Estate Investment Trust	55 Yonge Street Toronto ON M5E1J4	NW/159.5	-77.72	589
386	EHS		51 Yonge St. Toronto ON M5E 1J1	NW/159.0	-77.72	590
387	BORE		ON	NW/146.2	-77.72	590
388	PINC		55 HARBOUR SQ., TORONTO ON	SW/154.1	-77.72	591
388	SPL	Hydro One	55 Harbour Square<UNOFFICIAL> Toronto ON M5J 2L1	SW/154.1	-77.72	591
389	BORE		ON	WSW/85.4	-77.72	592
390	BORE		ON	SW/46.6	-77.72	592
391	CA	YONGE WELLINGTON PROPERTY LIMITED	48 YONGE ST., LOT #2 TORONTO CITY ON	NW/150.9	-77.72	59
391	EHS		48 Yonge Street Toronto ON	NW/150.9	-77.72	593
391	SCT	SMED INTERNATIONAL INC.	48 YONGE ST MAIN FLOOR TORONTO ON M5E 1G6	NW/150.9	-77.72	59

Map Key	DB	Company/Site Name	Address	Dir/Dist (m)	Elev Diff (m)	Page Number
391	SCT	Haworth Ltd.	48 Yonge St Main Floor Toronto ON M5E 1G6	NW/150.9	-77.72	594
391	SCT	Marketwire	48 Yonge St Suite 800 Toronto ON M5E 1G6	NW/150.9	-77.72	594
391	SCT	Haworth Inc.	48 Yonge St Main Floor Toronto ON M5E 1G6	NW/150.9	-77.72	594
392	CA	ROYAL BANK PLAZA HOLDINGS LTD.	200 BAY STREET TORONTO CITY ON	WNW/223.9	-77.72	59
392	CA	Omers Administration Corporation	200 Bay St North Tower Toronto ON	WNW/223.9	-77.72	595
392	EBR	Royal Bank Plaza Holdings Ltd.Royal Bank Plaza	200 Bay Street Toronto ON	WNW/223.9	-77.72	595
392	EHS		200 Bay Street Toronto ON	WNW/223.9	-77.72	596
392	EHS		200 Bay Street TORONTO ON	WNW/223.9	-77.72	596
392	GEN	MCI Medical Clinics Inc.	200 Bay Street, Unit LR8 PO BOX 134 Toronto ON	WNW/223.9	-77.72	596
392	GEN	Royal Bank Plaza Dental Centre	200 Bay St Suite LR2 toronto ON M5J2J3	WNW/223.9	-77.72	596
392	GEN	BDO DUNWOODY LLP	200 BAY STREET 32nd floor TORONTO ON M5J 2J8	WNW/223.9	-77.72	596
392	GEN	Oxford Properties Group	200 BAY STREET TORONTO ON	WNW/223.9	-77.72	597
392	GEN	Oxford Properties Group	200 BAY STREET TORONTO ON	WNW/223.9	-77.72	597
392	GEN	ROYAL BANK OF CANADA	200 BAY STREET TORONTO ON M5J 2J5	WNW/223.9	-77.72	597
392	GEN	ROYAL BANK OF CANADA	200 BAY STREET SOUTH TOWER, 4TH FLOOR #445 TORONTO ON M5J 2J5	WNW/223.9	-77.72	598
392	GEN	Oxford Properties Group	200 BAY STREET TORONTO ON	WNW/223.9	-77.72	598
392	GEN	ROYAL BANK OF CANADA 33-960	VISUAL COMMUNICATIONS CENTRE 200 BAY ST. SOUTH TOWER 4TH FLOOR TORONTO ON M5J 2J5	WNW/223.9	-77.72	598
392	GEN	Oxford Properties Group	200 BAY STREET TORONTO ON	WNW/223.9	-77.72	598
392	GEN	ROYAL BANK OF CANADA 33-970	200 BAY STREET TORONTO ON M5J 2J5	WNW/223.9	-77.72	599
392	GEN	ROYAL BANK OF CANADA	VISUAL COMMUNICATIONS CENTRE 200 BAY ST. SOUTH TOWER 4TH FLOOR #445 TORONTO ON M5J 2J5	WNW/223.9	-77.72	599
392	GEN	ROYAL BANK OF CANADA	200 BAY STREET TORONTO ON M5J 2J5	WNW/223.9	-77.72	599
392	GEN	Oxford Properties Group	200 BAY STREET TORONTO ON M5J 2J4	WNW/223.9	-77.72	599
392	GEN	ROYAL BANK OF CANADA	200 BAY STREET TORONTO ON M5J 2J5	WNW/223.9	-77.72	600

Map Key	DB	Company/Site Name	Address	Dir/Dist (m)	Elev Diff (m)	Page Number
392	GEN	Oxford Properties Group	200 BAY STREET TORONTO ON	WNW/223.9	-77.72	600
392	GEN	BDO DUNWOODY WARD MALLETTE 05-903	200 BAY STREET STE. 3200 P.O. BOX 32 TORONTO ON M5J 2J8	WNW/223.9	-77.72	600
392	GEN	Oxford Properties Group	200 BAY STREET TORONTO ON M5J 2J1	WNW/223.9	-77.72	601
392	GEN	MCI Medical Clinics Inc.	200 Bay Street, Unit LR8 PO BOX 134 Toronto ON	WNW/223.9	-77.72	601
392	GEN	BDO DUNWOODY WARD MALLETTE	200 BAY STREET TORONTO ON M5J 2J8	WNW/223.9	-77.72	601
392	GEN	GLOBE REALTY MANAGEMENT 17-137	200 BAY ST. TORONTO ON M5J 2J1	WNW/223.9	-77.72	602
392	GEN	Royal Bank Plaza Dental Centre	200 Bay St Suite LR2 toronto ON M5J2J3	WNW/223.9	-77.72	602
392	GEN	MCI Medical Clinics Inc.	200 Bay Street, Unit LR8 PO BOX 134 Toronto ON M5J 2J3	WNW/223.9	-77.72	602
392	GEN	Royal Bank Plaza Dental Centre	200 Bay St Suite LR2 toronto ON	WNW/223.9	-77.72	602
392	GEN	Alfred Yu Drugs Ltd.	200 BAY ST, ROYAL BANK PLAZA Toronto ON	WNW/223.9	-77.72	603
392	GEN	Royal Bank Plaza Dental Centre	200 Bay St Suite LR2 toronto ON M5J2J3	WNW/223.9	-77.72	603
392	GEN	GLOBE REALTY MANAGEMENT	200 BAY ST. TORONTO ON M5J 2J1	WNW/223.9	-77.72	603
392	GEN	GLOBE REALTY MANAGEMENT LIMITED	200 BAY STREET TORONTO ON M5J 2J4	WNW/223.9	-77.72	603
392	GEN	GLOBE REALTY MANAGEMENT LIMITED 17- 137	200 BAY STREET ROYAL BANK PLAZA TORONTO ON M5J 2J4	WNW/223.9	-77.72	604
392	GEN	Royal Bank Plaza Dental Centre	200 Bay St Suite LR2 toronto ON M5J2J3	WNW/223.9	-77.72	604
392	NPCB	ROYAL BANK PLAZA	P.O.BOX 196; 200 BAY STREET PARKING LEVEL 3; 200 BAY STREET TORONTO ON M5J 2J4	WNW/223.9	-77.72	60
392	NPCB	ROYAL BANK OF CANADA - OXFORD PROPERTIES GROUP INC.	POBOX 196 200 BAY STREET TORONTO ON M5J 2J4	WNW/223.9	-77.72	604
392	PES	ALFRED YU DRUGS LTD O/A SHOPPERS DRUG MART #0985	200 BAY STREET TORONTO ON M5J2J3	WNW/223.9	-77.72	604
392	PES	ALFRED YU DRUGS LTD O/A SHOPPERS DRUG MART #0985	200 BAY STREET TORONTO ON M5J 2J3	WNW/223.9	-77.72	605
392	PES	SHOPPERS DRUG MART #0985 (ROYAL BANK PLAZA)	200 BAY STREET BOX 118 TORONTO ON M5J2J3	WNW/223.9	-77.72	605
392	SCT	NewGold Inc.	200 Bay St Suite 3120 Toronto ON M5J 2J4	WNW/223.9	-77.72	605
392	SCT	C A E INC.	200 BAY ST SUITE 3060 TORONTO ON M5J 2J1	WNW/223.9	-77.72	60
392	SCT	CAE INC.	200 BAY ST SUITE 3060 TORONTO ON M5J 2J1	WNW/223.9	-77.72	60

Map Key	DB	Company/Site Name	Address	Dir/Dist (m)	Elev Diff (m)	Page Number
392	SCT	Equinox Minerals Limited	200 Bay St Box 54 Suite 2940 Toronto ON M5J 2J2	WNW/223.9	-77.72	606
392	SCT	BARRICK GOLD CORPORATION	200 BAY ST SUITE 2700 TORONTO ON M5J 2J3	WNW/223.9	-77.72	60
392	SCT	Sprott Resource Corp.	200 Bay St Suite 2750 Toronto ON M5J 2J2	WNW/223.9	-77.72	606
392	SCT	Dundee Precious Metals Inc.	200 Bay St Suite 3060 Toronto ON M5J 2J3	WNW/223.9	-77.72	607
392	SCT	Detour Gold Corporation	200 Bay St Suite 2200 Toronto ON M5J 2J1	WNW/223.9	-77.72	607
392	SCT	Print Three	200 Bay St Toronto ON M5J 2J6	WNW/223.9	-77.72	60
392	SCT	Vale Limited	200 Bay St Suite 1600 Toronto ON M5J 2K2	WNW/223.9	-77.72	607
392	TANK	Johnston F G	200 Bay St Toronto ON	WNW/223.9	-77.72	608
392	TANK	Johnston F C	200 Bay St Toronto ON	WNW/223.9	-77.72	608
392	TANK	Commerce & Transportation Board	200 Bay St Toronto ON	WNW/223.9	-77.72	608
393	RSC	York Bremner Developments Limited	15 York Street and 55 Bremner Blvd., Toronto, Ontario , M5J 0A3 ON	WSW/128.9	-77.72	609
394	SCT	Aalto Inc.	65 Harbour Sq Suite 1202 Toronto ON M5J 2L4	SW/147.7	-77.72	610
395	BORE		ON	WNW/247.9	-77.72	610
396	BORE		ON	WSW/15.2	-77.72	611
397	EHS		53 Yonge St Toronto ON M5E 1J3	NW/165.6	-77.72	611
398	TANK	Staiman Bros	27 Wellington St W Toronto ON	NW/156.9	-77.72	612
399	BORE		ON	NW/152.2	-77.72	612
400	BORE		ON	NW/153.6	-77.72	613
401	BORE		ON	NNW/189.5	-77.72	613
402	ANDR	York St Dump	Toronto ON M5H	WSW/163.1	-77.72	61
403	BORE		ON	WNW/229.9	-77.72	614
404	BORE		ON	NW/167.7	-77.72	615
405	SPL	CONSUMERS GAS	HOTEL VICTORIA AT 56 YONGE ST. NATURAL GAS PIPELINE TORONTO CITY ON M5E 1G5	NW/166.4	-77.72	61
406	CA	Canadian Imperial Bank of Commerce	55 Yonge Street Toronto ON	NNW/183.8	-77.72	616
406	CA	H&R PROPERTIES LIMITED	55 YONGE STREET TORONTO CITY ON M5E 1J4	NNW/183.8	-77.72	61

Map Key	DB	Company/Site Name	Address	Dir/Dist (m)	Elev Diff (m)	Page Number
406	EHS		55 YONGE STREET TORONTO ON M5E 1J4	NNW/183.8	-77.72	617
406	GEN	H & R DEVELOPMENTS 19-640	55 YONGE STREET, TORONTO C/O 3625 DUFFERIN STREET, SUITE 503 DOWNSVIEW ON M5E 1J4	NNW/183.8	-77.72	617
406	GEN	H+R Developments	55 Yonge st Toronto ON M5E 1J4	NNW/183.8	-77.72	617
406	SCT	VAULT Solutions Inc.	55 Yonge St Suite 1210 Toronto ON M5E 1J4	NNW/183.8	-77.72	618
407	BORE		ON	NW/171.3	-77.72	618
408	BORE		ON	NW/170.8	-77.72	619
409	BORE		ON	NW/196.6	-77.72	619
410	SCT	Rising Edge	77 Harbour Sq Unit 1807 Toronto ON M5J 2S2	SW/146.2	-77.72	620
410	SCT	MLL Engineering	77 Harbour Sq Suite 1003 Toronto ON M5J 2S2	SW/146.2	-77.72	620
410	SCT	InSite Creations Web Design	77 Harbour Sq Suite 2105 Toronto ON M5J 2S2	SW/146.2	-77.72	621
411	BORE		ON	SW/234.9	-77.72	621
412	BORE		ON	WSW/1.3	-77.72	622
413	CA	NORWICH UNION LIFE ASSURANCE CO.	60 YONGE STREET TORONTO CITY ON M5E 1H5	NW/183.3	-77.72	62
413	EBR	BMO Life Assurance Company	60 Yonge Street TORONTO ON M5E 1H5	NW/183.3	-77.72	623
413	EHS		60 Yonge Street Toronto ON M5E 1H5	NW/183.3	-77.72	623
413	GEN	RICHARD & B.A. RYAN LIMITED 33-712	NORWICH UNION, 60 YONGE ST. C/O 78 LOGAN AVE. TORONTO ON M5E 1H5	NW/183.3	-77.72	623
413	GEN	RICHARD & B.A. RYAN LIMITED	NORWICH UNION, 60 YONGE ST. C/O 78 LOGAN AVE. TORONTO ON M5E 1H5	NW/183.3	-77.72	623
413	SCT	Amalgamet Canada	60 Yonge St Suite 1001 Toronto ON M5E 1H5	NW/183.3	-77.72	624
413	SCT	E*Trade Canada	60 Yonge St Suite 1200 Toronto ON M5E 1H5	NW/183.3	-77.72	624
413	SCT	eDocs Inc.	60 Yonge St Toronto ON M5E 1H5	NW/183.3	-77.72	624
414	CA	BCE Place (Wellington) Limited	181 Bay Street Toronto ON	NW/201.9	-77.72	624
414	CA	BCE Place (Wellington) Limited	181 Bay Street Toronto ON	NW/201.9	-77.72	625
414	EBR	BCE Place (Wellington) Limited	181 Bay Street Toronto ON	NW/201.9	-77.72	625
414	EHS		4100-181 Bay Street Toronto ON M5J2T3	NW/201.9	-77.72	625

Map Key	DB	Company/Site Name	Address	Dir/Dist (m)	Elev Diff (m)	Page Number
414	EHS		181 Bay Street Toronto ON	NW/201.9	-77.72	625
414	EHS		181 Bay Street TORONTO ON	NW/201.9	-77.72	626
414	EHS		181 Bay Street Toronto ON M5J 2T9	NW/201.9	-77.72	626
414	EHS		181 Bay St Toronto ON M5J2T3	NW/201.9	-77.72	626
414	GEN	Wally Chiu Drugs Ltd.	181 BAY ST Toronto ON	NW/201.9	-77.72	626
414	GEN	Cleveland Clinic Canada	181 Bay Street, Suite 3000 Brookfield Place Toronto ON	NW/201.9	-77.72	626
414	GEN	Cleveland Clinic Canada	181 Bay Street, Suite 3000 Brookfield Place Toronto ON M5J2T3	NW/201.9	-77.72	627
414	GEN	Cleveland Clinic Canada	181 Bay Street, Suite 3000 Brookfield Place Toronto ON M5J2T3	NW/201.9	-77.72	627
414	GEN	BROOKFIELD DEVELOPMENT CORPORATION05-961	181 BAY STREET PARKING LEVEL 4 WEST END TORONTO ON	NW/201.9	-77.72	627
414	GEN	Cleveland Clinic Canada	181 Bay Street, Suite 3000 Brookfield Place Toronto ON M5J2T3	NW/201.9	-77.72	628
414	GEN	Cleveland Clinic Canada	181 Bay Street, Suite 3000 Brookfield Place Toronto ON M5J2T3	NW/201.9	-77.72	628
414	NPCB	BROOKFIELD	BCE PLACE BOX 803-SUITE 4300; 181 BAY STREET INTERNVEST HOLDINGS LTD.; 315 LINCOLN ROAD TORONTO ON M5J 2T3	NW/201.9	-77.72	62
414	PAP	Fraser Papers	181 Bay St Suite 200 Toronto ON M5J 2T3	NW/201.9	-77.72	628
414	PES	SHOPPERS DRUG MART #0945 (BCE PLACE)	181 BAY STREET TORONTO ON M5J2S1	NW/201.9	-77.72	629
414	SCT	Labatt Breweries of Canada Ltd.	181 Bay St Labatt House Box 786 Suite 200 Toronto ON M5J 2T3	NW/201.9	-77.72	629
414	SCT	RPM Technologies Corporation	181 Bay St Suite 2800 Toronto ON M5J 2T3	NW/201.9	-77.72	629
414	SCT	Iberian Minerals Corp.	181 Bay St Suite 2830 Toronto ON M5J 2T3	NW/201.9	-77.72	629
414	SCT	E*TRADE CANADA	181 Bay St BCE Place Suite 3810 Toronto ON M5J 2T3	NW/201.9	-77.72	630
414	SCT	LABATT BREWERIES OF CANADA	181 BAY ST SUITE 200 TORONTO ON M5J 2T3	NW/201.9	-77.72	63
414	SCT	Grant Forest Products Inc.	181 Bay St Box 743 Suite 1520 Toronto ON M5J 2T3	NW/201.9	-77.72	630
414	SCT	DAISHOWA SALES LIMITED	181 BAY ST SUITE 1540 TORONTO ON M5J 2T3	NW/201.9	-77.72	63
414	SCT	DAISHOWA FOREST PRODUCTS LTD.	181 Bay St BCE Place Box 822 Suite 1540 Toronto ON M5J 2T3	NW/201.9	-77.72	631

Map Key	DB	Company/Site Name	Address	Dir/Dist (m)	Elev Diff (m)	Page Number
414	SCT	Cadillac Ventures Inc.	181 Bay St Suite 2840 Toronto ON M5J 2T3	NW/201.9	-77.72	631
414	SCT	McCain Foods Limited	181 Bay St Suite 3600 Toronto ON M5J 2T3	NW/201.9	-77.72	631
414	SCT	Falconbridge Limited	181 Bay St Suite 200 Toronto ON M5J 2T3	NW/201.9	-77.72	632
414	SCT	NORANDA INC.	181 BAY ST SUITE 4100 BCE PLACE TORONTO ON M5C 2Z6	NW/201.9	-77.72	63
414	SCT	Falconbridge Inc.	181 Bay St Suite 200 Toronto ON M5J 2T3	NW/201.9	-77.72	633
414	SCT	Cisco Systems Canada Co.	181 Bay St Box 802 Suite 3400 Toronto ON M5J 2T3	NW/201.9	-77.72	633
414	SCT	Mechtronix Systems Inc.	181 Bay St Suite 4400 Toronto ON M5J 2T3	NW/201.9	-77.72	634
414	SCT	TELETOON Canada Inc.	181 Bay St Box 787 Suite 100 Toronto ON M5J 2T3	NW/201.9	-77.72	634
414	SCT	Astral Television Networks	181 Bay St Box 787 Suite 100 Toronto ON M5J 2T3	NW/201.9	-77.72	634
414	SCT	GEIGER INTERNATIONAL LIMITED	181 BAY ST SUITE 320 TORONTO ON M5J	NW/201.9	-77.72	63
415	BORE		ON	WSW/90.4	-77.72	634
416	GEN	SKYLINE INTERNATION DEVELOPMENT INC.	6 & 8 COLBORNE ST. TORONTO ON	NNW/212.0	-77.72	635
417	BORE		ON	NW/179.3	-77.72	635
418	SCT	Lotus Media Inc. - Sposa	99 Harbour Sq Suite 3111 Toronto ON M5J 2H2	SW/130.6	-77.72	636
418	SPL	PRIVATE OWNER	LAKE ONTARIO AT 99 HARBOUR SQUARE PLEASURE CRAFT TORONTO CITY ON	SW/130.6	-77.72	636
419	BORE		ON	WSW/59.2	-77.72	636
420	BORE		ON	NNW/219.5	-77.72	637
421	BORE		ON	NW/186.1	-77.72	638
422	BORE		ON	NW/187.8	-77.72	638
423	TANK	Commonwealth Garage	10 Colborne St Toronto ON M5E 1E1	NNW/223.6	-77.72	639
424	CA	HAMMERSON CANADA INC.	MELINDA ST/YONGE ST. TORONTO ON	NW/199.7	-77.72	63
425	BORE		ON	SW/90.7	-77.72	640
426	BORE		ON	WSW/95.1	-77.72	641
427	CA	York Bremner Developments Limited	15 York St Toronto ON M5J 0A3	WSW/138.3	-77.72	642
427	INC		15 YORK STREET, TORONTO ON	WSW/138.3	-77.72	642

Map Key	DB	Company/Site Name	Address	Dir/Dist (m)	Elev Diff (m)	Page Number
427	SPL	Enbridge Gas Distribution Inc.	15 York St. Toronto ON M5J 0A3	WSW/138.3	-77.72	643
428	GEN	COMMERCE COURT MEDICAL CENTRE	COMMERCE COURT EAST 3RD FLOOR TORONTO ON M5L 1A1	NW/204.4	-77.72	643
428	GEN	COMMERCE (0OUT OF BUSINESS)RE	COMMERCE COURT EAST 3RD FLOOR TORONTO ON M5L 1A1	NW/204.4	-77.72	643
429	BORE		ON	NW/211.2	-77.72	643
430	BORE		ON	WSW/164.2	-77.72	644
431	ANDR	Bay & Lorne Block	Toronto ON M5E	W/248.3	-77.72	64
432	BORE		ON	WSW/139.8	-77.72	645
433	SCT	Electro Guard Corporation	10 Victoria St Toronto ON M5E 1L4	NNW/247.1	-77.72	646
433	TANK	Downtown Realty Co	10 Victoria St Toronto ON	NNW/247.1	-77.72	646
434	BORE		ON	NW/199.5	-77.72	646
435	CA	Blakes Services Inc./Services Blakes Inc.	21 Melinda Street Toronto ON	NW/200.5	-77.72	647
435	CA	Deutsche Bank AG	21 Melinda St Toronto ON	NW/200.5	-77.72	647
436	SCT	STAR DATA SYSTEMS INC.	30 Wellington St W Commerce Crt S Suite 300 Toronto ON M5L 1G1	NW/212.2	-77.72	648
436	SCT	CGI Group Inc.	30 Wellington St W Suite 300 Toronto ON M5L 1G1	NW/212.2	-77.72	648
436	SCT	Xerox Canada Ltd.	30 Wellington St W Toronto ON M5L 1B1	NW/212.2	-77.72	648
437	BORE		ON	NW/208.1	-77.72	649
438	BORE		ON	NNW/239.8	-77.72	649
439	BORE		ON	WSW/28.3	-77.72	650
439	EASR	ONE YORK STREET INC.	1 YORK STREET TORONTO ON	WSW/28.3	-77.72	651
439	SPL	Ellis-Don Corporation	1 York St. Toronto ON	WSW/28.3	-77.72	651
440	BORE		ON	SW/68.0	-77.72	652
441	CA	BROOKFIELD DEV. CORP.- PLAN #BA-1120	WELLINGTON ST./BAY ST. TORONTO CITY ON	NW/229.9	-77.72	65
441	CA	TORONTO CITY - PLAN BA- 1120	WELLINGTON ST./BAY ST. TORONTO CITY ON	NW/229.9	-77.72	65
441	CA	BROOKFIELD DEV. CORP. - PLAN BA-1120	WELLINGTON ST./BAY ST. TORONTO CITY ON	NW/229.9	-77.72	65

Map Key	DB	Company/Site Name	Address	Dir/Dist (m)	Elev Diff (m)	Page Number
442	EHS		67 YONGE STREET TORONTO ON M5E 1J8	NNW/230.1	-77.72	653
442	SCT	CDP COMMUNICATIONS INC.	67 Yonge St Floor 3 Toronto ON M5E 1J8	NNW/230.1	-77.72	653
442	SCT	Caledonia Mining Corporation	67 Yonge St Suite 1201 Toronto ON M5E 1J8	NNW/230.1	-77.72	654
442	SCT	Behre Dolbear & Co. Ltd.	67 Yonge St Suite 1201 Toronto ON M5E 1J8	NNW/230.1	-77.72	654
442	SCT	The Braegen Group Inc.	67 Yonge St Suite 1100 Toronto ON M5E 1J8	NNW/230.1	-77.72	654
442	SCT	Tribute Minerals Inc.	67 Yonge St Suite 808 Toronto ON M5E 1J8	NNW/230.1	-77.72	655
442	SCT	E C C GROUP	67 YONGE ST SUITE 1200 TORONTO ON M5E 1J8	NNW/230.1	-77.72	655
442	SCT	C.D. Howe Institute	67 Yonge St Suite 300 Toronto ON M5E 1J8	NNW/230.1	-77.72	655
442	SCT	Volta Resources Inc.	67 Yonge St Suite 602 Toronto ON M5E 1J8	NNW/230.1	-77.72	655
442	SCT	Web Front Communications Inc.	67 Yonge St Suite 400 Toronto ON M5E 1J8	NNW/230.1	-77.72	655
442	SCT	Adex Mining Inc.	67 Yonge St Suite 1402 Toronto ON M5E 1J8	NNW/230.1	-77.72	656
442	SCT	Metallum Resources Inc.	67 Yonge St Suite 602 Toronto ON M5E 1J8	NNW/230.1	-77.72	656
443	BORE		ON	WSW/5.1	-77.72	656
443	BORE		ON	WSW/5.1	-77.72	657
444	SPL		Gardner Hwy East Bound at York St. in front of ACC.<UNOFFICIAL> Toronto ON	WSW/63.0	-77.72	658
445	BORE		ON	SW/74.5	-77.72	658
446	EHS		120 Harbour Street Toronto ON M5J2L9	WSW/112.1	-77.72	659
447	EASR	H & R REAL ESTATE INVESTMENT TRUST	69 YONGE TORONTO ON	NNW/242.5	-77.72	659
447	EHS		69 YONGE STREET TORONTO ON	NNW/242.5	-77.72	659
447	GEN	Will Venter Pharmacy Inc.	69 YONGE ST Toronto ON	NNW/242.5	-77.72	659
447	PES	SHOPPERS DRUG MART #949 (YONGE & KING)	69 YONGE ST TORONTO ON M5E 1K3	NNW/242.5	-77.72	659
447	PES	SHOPPERS DRUG MART #949 (YONGE & KING)	69 YONGE ST TORONTO ON M5E 1K3	NNW/242.5	-77.72	660
447	PES	SHOPPERS DRUG MART #949 (YONGE & KING)	69 YONGE ST TORONTO ON M5E1K3	NNW/242.5	-77.72	660
447	SCT	PhamaDesktop Inc.	69 Yonge St Suite 500 Toronto ON	NNW/242.5	-77.72	660
447	SCT	LaserNetworks Inc.	69 Yonge St Suite 300 Toronto ON M5E 1K3	NNW/242.5	-77.72	660

Map Key	DB	Company/Site Name	Address	Dir/Dist (m)	Elev Diff (m)	Page Number
447	SPL	UNKNOWN	NEXT TO 69 YONGE ST. (NATIONAL TRUST)	NNW/242.5	-77.72	66
448	NPRI	H&R REIT	69 Yonge Street Toronto ON M5E1K3	NNW/240.6	-77.72	661
448	NPRI	H&R REIT	69 Yonge Street Toronto ON M5E1K3	NNW/240.6	-77.72	661
448	NPRI	H&R Real Estate Investment Trust	69 Yonge Street Toronto ON M5E1K3	NNW/240.6	-77.72	662
448	NPRI	H&R REIT	69 Yonge Street Toronto ON M5E1K3	NNW/240.6	-77.72	662
448	NPRI	H&R Real Estate Investment Trust	69 Yonge Street Toronto ON M5E1K3	NNW/240.6	-77.72	662
448	NPRI	H&R Real Estate Investment Trust	69 Yonge Street Toronto ON M5E1K3	NNW/240.6	-77.72	662
448	NPRI	H&R REIT	69 Yonge Street Toronto ON M5E1K3	NNW/240.6	-77.72	663
448	NPRI	H&R REIT	69 Yonge Street Toronto ON M5E1K3	NNW/240.6	-77.72	663
449	BORE		ON	NW/223.9	-77.72	663
451	GEN	TORONTO DOMINION BANK 37-704	ARCHITECTS DEPT. 68 YONGE ST. 4TH FLOOR TORONTO ON M5E 1L1	NW/236.3	-77.72	663
451	GEN	TORONTO DOMINION BANK	ARCHITECTS DEPT. 68 YONGE ST. 4TH FLOOR TORONTO ON M5E 1L1	NW/236.3	-77.72	664
452	CA	CENTRE COURT GENERAL PARTNER INC.	BREMNER BLVD/YORK ST. TORONTO CITY ON	W/217.0	-77.72	66
452	CA	CENTRE COURT GENERAL PARTNER INC.	AIR CANADA CENTRE/BREMNER BLVD TORONTO CITY ON	W/217.0	-77.72	66
452	CA	CENTRE COURT GENERAL PARTNER INC.	AIR CANADA CENTRE/BREMNER BLVD TORONTO CITY ON	W/217.0	-77.72	66
452	CA	CENTRE COURT GENERAL PARTNER INC.	BREMNER BLVD/YORK ST. TORONTO CITY ON	W/217.0	-77.72	66
453	BORE		ON	SW/56.3	-77.72	665
454	TANK	Stone & Cox	7 Jordan St Toronto ON	NW/227.2	-77.72	666
455	BORE		ON	NW/243.8	-77.72	666
456	BORE		ON	NW/235.1	-77.72	667
457	CA	bclMC Realty Corporation	25 King Street West, 30 Wellington Street, 21 Melinda Street & 199 Bay Street Toronto ON	NW/236.7	-77.72	668
457	CA	bclMC Realty Corporation	25 King Street West, 30 Wellington Street, 21 Melinda Street & 199 Bay Street Toronto ON	NW/236.7	-77.72	668

Map Key	DB	Company/Site Name	Address	Dir/Dist (m)	Elev Diff (m)	Page Number
458	CA	1 King West Inc.	1 King Street West Toronto ON M5H 1A1	NW/245.1	-77.72	668
458	EASR	TORONTO STANDARD CONDOMINIUM CORPORATION NO. 1703	1 KING ST W TORONTO ON M5H 1A1	NW/245.1	-77.72	669
458	GEN	1 KING ST. WEST CORP.	1 KING STREET WEST TORONTO ON M5H 1A1	NW/245.1	-77.72	669
458	GEN	1 King St. West Corp.	1 King St. West Toronto ON M5H 1A1	NW/245.1	-77.72	669
460	EHS		11 King Street West Toronto ON	NW/246.7	-77.72	670
461	EASR	11 KING EQUITIES INC.	11 KING ST W TORONTO ON M5H 4C7	NW/247.6	-77.72	670
461	EBR	11 King Equities Inc.	11 King Street West Toronto ON	NW/247.6	-77.72	670
461	EHS		11 King St W Toronto ON M5H 4C7	NW/247.6	-77.72	670
461	GEN	BioClin Health Care Inc.	Suite 205- 11 King St West Toronto ON M5H 4C7	NW/247.6	-77.72	670
461	GEN	Oxford Partners Inc	11 King Street West Unit 100 Toronto ON	NW/247.6	-77.72	671
461	GEN	Athlete's Care	C120-11 King Street West Toronto ON	NW/247.6	-77.72	671
461	GEN	BioClin Health Care Inc.	Suite 205- 11 King St West Toronto ON M5H 4C7	NW/247.6	-77.72	671
461	GEN	AVISON PROPERTY MANAGEMENT SERVICES LTD.	11 KING STREET WEST, SUITE 1300 TORONTO ON M5H 4C7	NW/247.6	-77.72	671
461	GEN	BioClin Health Care Inc.	Suite 205- 11 King St West Toronto ON M5H 4C7	NW/247.6	-77.72	672
461	GEN	Athlete's Care	C120-11 King Street West Toronto ON M5H 4C7	NW/247.6	-77.72	672
461	GEN	BioClin Health Care Inc.	Suite 205- 11 King St West Toronto ON	NW/247.6	-77.72	672
461	GEN	Mckesson Pharma INVIVA	Suite 205- 11 King St West Toronto ON M5H 4C7	NW/247.6	-77.72	672
461	GEN	11 King Nominee Inc.	11 King Street West Toronto ON M5H 4C7	NW/247.6	-77.72	672
461	GEN	ALLERGY CLINIC	11 KING STREET WEST CONCOURSE LEVEL TORONTO ON M5H 4C7	NW/247.6	-77.72	673
461	GEN	Athlete's Care	C120-11 King Street West Toronto ON	NW/247.6	-77.72	673
461	SCT	FIS Finanical Solutions Canada	11 King St W Suite 600 Toronto ON M5H 4C7	NW/247.6	-77.72	673
461	TANK	Osler Realty Co	11 King St W Toronto ON M5H 4C7	NW/247.6	-77.72	673
462	SPL	Unknown<UNOFFICIAL>	York St and Queens Quay Toronto ON	SW/94.4	-77.72	674
463	GEN	MARATHON REALTY COMPANY LIMITED 25-723	16 YORK STREET C/O 40 UNIVERSITY AVE. SUITE 300 TORONTO ON M5J 2Z2	WSW/164.2	-77.72	674

Map Key	DB	Company/Site Name	Address	Dir/Dist (m)	Elev Diff (m)	Page Number
463	GEN	MARATHON REALTY COMPANY LIMITED	16 YORK STREET TORONTO ON M5J 2Z2	WSW/164.2	-77.72	674
463	NPCB	MARATHON BUILDING GROUP	16 YORK STREET TORONTO ON M5J 2Z2	WSW/164.2	-77.72	67
463	NPCB	TORONTO TERMINAL RAILWAY CO.	CENTRAL HEATING PLANT 16 YORK STREET TORONTO ON M5J 2Z2	WSW/164.2	-77.72	675
463	NPCB	TORONTO TERMINAL RAILWAY CO.	CENTRAL HEATING PLANT; 16 YORK STREET TORONTO ON M5J 2Z2	WSW/164.2	-77.72	67
463	OPCB	MARATHON BUILDING GROUP	16 YORK STREET TORONTO ON M5J 2Z2	WSW/164.2	-77.72	675
463	RSC	Block 9B Developments Limited	16 York Street, Toronto, Ontario , M5J 2Z2, ON M5J 2Z2	WSW/164.2	-77.72	676
464	BORE		ON	WSW/69.5	-77.72	677
465	GEN	Hydro One Networks Inc.	Spill 13.03.28 Queens Quay & York St Toronto ON	SW/96.2	-77.72	678
465	GEN	Hydro One Networks Inc.	Spill 13.03.28 Queens Quay & York St Toronto ON	SW/96.2	-77.72	678
465	SPL		York St and Queen's Quay Toronto ON	SW/96.2	-77.72	678
465	SPL		Queens Quay W & York St Toronto ON	SW/96.2	-77.72	678
465	SPL	UNKNOWN	LAKE ONTARIO WEST OF YORK NEAR QUEEN'S QUAY TERMINAL TORONTO CITY ON	SW/96.2	-77.72	67
465	SPL	ONTARIO HYDRO	QUEEN'S QUAY, JUST WEST OF YORK ST. TRANSFORMER TORONTO CITY ON	SW/96.2	-77.72	67
465	SPL	UNKNOWN	LAKE ONTARIO SOUTH OF QUEEN'S QUAY, WEST OF YORK TORONTO CITY ON	SW/96.2	-77.72	67
466	NPCB	HARBOURFRONT CORPORATION	YORK STREET 8 YORK STREET TORONTO ON	WSW/34.3	-77.72	680
466	OPCB	HARBOURFRONT CORPORATION	YORK STREET 8 YORK STREET TORONTO ON	WSW/34.3	-77.72	680
466	OPCB	HARBOURFRONT CORPORATION	YORK STREET 8 YORK STREET TORONTO ON	WSW/34.3	-77.72	680
466	OPCB	HARBOURFRONT CORPORATION	YORK STREET 8 YORK STREET TORONTO ON	WSW/34.3	-77.72	680
466	OPCB	HARBOURFRONT CORPORATION	YORK STREET 8 YORK STREET TORONTO ON	WSW/34.3	-77.72	681
466	OPCB	HARBOURFRONT CORPORATION	YORK STREET 8 YORK STREET TORONTO ON	WSW/34.3	-77.72	681
466	OPCB	HARBOURFRONT CORPORATION	YORK STREET 8 YORK STREET TORONTO ON	WSW/34.3	-77.72	681
467	SPL	Mariposa Cruise Lines<UNOFFICIAL>	@ the foot of York St, Toronto Harbour Toronto ON	SW/117.7	-77.72	682
468	BORE		ON	WSW/40.9	-77.72	682

Map Key	DB	Company/Site Name	Address	Dir/Dist (m)	Elev Diff (m)	Page Number
469	GEN	Hmedical Inc.	8 York Street, suite 4 Toronto ON M5J 2Y2	WSW/34.2	-77.72	682
469	GEN	Brady Mechanical Systems Ltd.	8 York Street East Tower Toronto ON M5J 2Y2	WSW/34.2	-77.72	683
469	GEN	Hmedical Inc.	8 York Street, suite 4 Toronto ON	WSW/34.2	-77.72	683
469	GEN	Ainsworth Inc	8 York St West Toronto ON M5J-1R2	WSW/34.2	-77.72	683
469	GEN	QUEENS QUAY WEST LAND CORPORATION	8 YORK STREET TORONTO ON M5J 2L9	WSW/34.2	-77.72	683
469	GEN	Ainsworth Inc	8 York St West Toronto ON M5J-1R2	WSW/34.2	-77.72	684
469	GEN	HARBOURFRONT CORPORATION	8 YORK STREET TORONTO ON M5J 2L9	WSW/34.2	-77.72	684
469	GEN	Hmedical Inc.	8 York Street, suite 4 Toronto ON M5J 2Y2	WSW/34.2	-77.72	684
469	GEN	HARBOURFRONT CORPORATION 19-712	8 YORK STREET C/O SCOTIA PLAZA, #2703, P.O.BOX 320 TORONTO ON M5J 2Y2	WSW/34.2	-77.72	684
469	GEN	Harbourfront Medical Inc	8 York Street Suite 4 Toronto ON M5J 2Y2	WSW/34.2	-77.72	685
469	GEN	QUEENS QUAY WEST LAND CORPORATION 32-221	8 YORK ST. C/O 410 QUEENS QUAY WEST SUITE B1 TORONTO ON M5J 2Y2	WSW/34.2	-77.72	685
469	GEN	Hmedical Inc.	8 York Street, suite 4 Toronto ON M5J 2Y2	WSW/34.2	-77.72	685
469	NPCB	CANADA LANDS COMPANY	8 YORK ST TORONTO ON M5J 2Y2	WSW/34.2	-77.72	685
469	NPCB	QUEENS QUAY WEST LAND CORPORATION	8 YORK STREET TORONTO ON M5J 2Y2	WSW/34.2	-77.72	686
469	NPCB	HARBOURFRONT CORPORATION	8 YORK STREET TORONTO ON M5J 2Y2	WSW/34.2	-77.72	686
469	NPCB	HARBOURFRONT CORPORATION	YORK STREET; 8 YORK STREET TORONTO ON M5J 2Y2	WSW/34.2	-77.72	68
469	NPCB	QUEENS QUAY WEST LAND CORPORATION	8 YORK STREET TORONTO ON M5J 2Y2	WSW/34.2	-77.72	68
469	OPCB	QUEENS QUAY WEST LAND CORPORATION	8 YORK STREET TORONTO ON M5J 2Y2	WSW/34.2	-77.72	687
469	OPCB	QUEENS QUAY WEST LAND CORPORATION	8 YORK STREET TORONTO ON M5J 2Y2	WSW/34.2	-77.72	687
469	OPCB	QUEENS QUAY WEST LAND CORPORATION	8 YORK STREET TORONTO ON M5J 2Y2	WSW/34.2	-77.72	688
469	OPCB	QUEENS QUAY WEST LAND CORPORATION	8 YORK STREET TORONTO ON M5J 2Y2	WSW/34.2	-77.72	688
470	EHS		120 & 130 Harbour Street Toronto ON	WSW/13.0	-77.72	688
471	SPL	Toronto Port Authority	145 Queens Quay, and York St Toronto ON	SW/150.0	-77.72	689
471	SPL	UNKNOWN	LAKE ONTARIO FOOT OF YORK STREET TORONTO CITY ON	SW/150.0	-77.72	68

Map Key	DB	Company/Site Name	Address	Dir/Dist (m)	Elev Diff (m)	Page Number
471	SPL	MARINE VESSEL	TORONTO HARBOUR, FOOT OF BAY AND YORK TORONTO CITY ON	SW/150.0	-77.72	68
471	SPL	MARINE VESSEL	LAKE ONTARIO QUEEN'S QUAY TERMINAL, YORK ST. TORONTO CITY ON	SW/150.0	-77.72	68
471	SPL	PLEASURE CRAFT	LAKE ONTARIO NEAR FERRY DOCKS (YORK ST. SLIP) INVALID ENTRY - CHOOSE ANOTHER TORONTO CITY ON	SW/150.0	-77.72	69
472	EHS		Brenmer Blvd && York St Toronto ON	W/246.3	-77.72	690
473	BORE		ON	SW/168.2	-77.72	690
474	BORE		ON	WSW/4.7	-77.72	691
475	EHS		120 Harbour St Toronto ON M5J2T5	WSW/17.4	-77.72	691
476	EHS		8 York St & 208 Queen Quay West Toronto ON	SW/69.7	-77.72	692
477	BORE		ON	WSW/2.3	-77.72	692
478	GEN	Build Toronto	130 Harbour Street Toronto ON M5J 2G4	WSW/21.8	-77.72	693
479	BORE		ON	WSW/62.5	-77.72	693
480	TANK	Canadian Rail Harbour Terminals	205 Queens Quay W Toronto ON	SW/121.5	-77.72	693
480	TANK	Toronto Transportation Commission	205 Queens Quay W Toronto ON	SW/121.5	-77.72	694
481	BORE		ON	WSW/7.2	-77.72	694
482	BORE		ON	WSW/27.5	-77.72	695
483	GEN	HARBOURFRONT CORPORATION (1990)	200 QUEENS QUAY WEST TORONTO ON	WSW/18.0	-77.72	695
483	GEN	HARBOURFRONT CORPORATION (1990)	200 QUEENS QUAY WEST TORONTO ON M5V 2Z3	WSW/18.0	-77.72	696
483	GEN	HARBOURFRONT CORPORATION	200 QUEENS QUAY WEST C/O 410 QUEENS QUAY WEST TORONTO ON M5J 2R1	WSW/18.0	-77.72	696
483	GEN	HARBOURFRONT CORPORATION (1990)	200 QUEENS QUAY WEST TORONTO ON M5V 2Z3	WSW/18.0	-77.72	696
483	GEN	HARBOURFRONT CORPORATION (1990)	200 QUEENS QUAY WEST TORONTO ON	WSW/18.0	-77.72	697
483	GEN	HARBOURFRONT CORPORATION	200 QUEENS QUAY WEST TORONTO ON M5V 2Z3	WSW/18.0	-77.72	697
483	GEN	HARBOURFRONT CORPORATION (1990)	200 QUEENS QUAY WEST TORONTO ON	WSW/18.0	-77.72	698
483	GEN	HARBOURFRONT CORPORATION (1990)	200 QUEENS QUAY WEST TORONTO ON M5V 2Z3	WSW/18.0	-77.72	698
483	GEN	HARBOURFRONT CORPORATION	200 QUEENS QUAY WEST C/O 410 QUEENS QUAY WEST	WSW/18.0	-77.72	699

Map Key	DB	Company/Site Name	Address	Dir/Dist (m)	Elev Diff (m)	Page Number
			TORONTO ON M5J 2R1			
483	GEN	HARBOURFRONT CORPORATION (1990)	200 QUEENS QUAY WEST TORONTO ON	WSW/18.0	-77.72	699
484	BORE		ON	WSW/4.8	-77.72	700
485	CA	OLYMPIA & YORK DEVELOPMENTS LTD.	QUEEN'S QUAY TERMINAL TORONTO CITY ON	SW/121.5	-77.72	70
486	EHS		Queens Quay Toronto ON	W/246.7	-77.72	701
487	BORE		ON	WSW/9.7	-77.72	701
488	EASR	FANCY DELL DEVELOPMENTS INC.	19 GRAND TRUNK CRES TORONTO ON M5J 3A3	WSW/107.1	-77.72	702
488	EBR	Fancy Dell Developments Inc.	19 Grand Trunk Crescent Toronto ON M5J 3A3	WSW/107.1	-77.72	702
488	ECA	Fancy Dell Developments Inc.	19 Grand Trunk Crescent Toronto City ON	WSW/107.1	-77.72	702
489	SPL	LM Generating Power Co. Ltd. <UNOFFICIAL>	30 Grand Trunk Crescent <UNOFFICIAL> Toronto ON M5J 3A4	WSW/161.9	-77.72	702
490	BORE		ON	WSW/4.8	-77.72	702
491	BORE		ON	SW/92.1	-77.72	703
492	BORE		ON	WSW/7.9	-77.72	704
493	BORE		ON	WSW/42.6	-77.72	704
494	CA	Queen's Quay Terminal Building	207 Queen's Quay West Toronto ON	SW/223.3	-77.72	705
494	CA	1263448 Ontario Limited	207 Queen's Quay West Toronto ON	SW/223.3	-77.72	705
494	CA	Queen's Quay Terminal Building	207 Queen's Quay West Toronto ON	SW/223.3	-77.72	706
494	EHS		207 Queens Quay W Toronto ON M5J1A7	SW/223.3	-77.72	706
494	EHS		207 Queen's Quay West Toronto ON	SW/223.3	-77.72	706
494	EHS		207 Queen's Quay West Toronto ON	SW/223.3	-77.72	706
494	EHS		207 QUEEN'S QUAY WEST & 211 QUEEN'S QUAY WEST TORONTO ON	SW/223.3	-77.72	707
494	EHS		207 Queen's Quay W Toronto ON	SW/223.3	-77.72	707
494	EHS		207 QUEEN'S QUAY WEST TORONTO ON	SW/223.3	-77.72	707
494	EHS		207 Queen's Quay W. Toronto ON	SW/223.3	-77.72	707
494	GEN	Mariposa Cruise Line Ltd.	207 Queen's Quay West Suite 425 Toronto ON M5J 1A7	SW/223.3	-77.72	707

Map Key	DB	Company/Site Name	Address	Dir/Dist (m)	Elev Diff (m)	Page Number
494	GEN	Mariposa Cruise Line Ltd.	207 Queen's Quay West Suite 425 Toronto ON M5J 1A7	SW/223.3	-77.72	708
494	GEN	1263448 ONTARIO LTD.	207 QUEEN'S QUAY WEST TORONTO ON	SW/223.3	-77.72	708
494	GEN	Mariposa Cruise Line Ltd.	207 Queen's Quay West Suite 425 Toronto ON M5J 1A7	SW/223.3	-77.72	708
494	GEN	OLYMPIA (SEE & USE ON1748600) 29-506	207 QUEEN'S QUAY W. C/O #2 FIRST CANADIAN PLACE SUITE 2700 TORONTO ON M5X 1B5	SW/223.3	-77.72	708
494	GEN	Mariposa Cruise Line Ltd.	207 Queen's Quay West Toronto ON M5J 1A7	SW/223.3	-77.72	709
494	GEN	Mariposa Cruise Line Ltd.	207 Queen's Quay West Suite 425 Toronto ON M5J 1A7	SW/223.3	-77.72	709
494	GEN	PRICE WATERHOUSE (OUT OF BUSINESS)30-880	207 QUEENSQUAY WEST, SUITE 500 BOX 134 TORONTO ON M5J 1A7	SW/223.3	-77.72	709
494	GEN	OLYMPIA & YORK DEVELOPMENTS	207 QUEEN'S QUAY W. C/O #2 FIRST CANADIAN PLACE SUITE 2700 TORONTO ON M5X 1B5	SW/223.3	-77.72	709
494	GEN	1263448 ONTARIO LIMITED	207 QUEEN'S QUAY WEST, SUITE 820 TORONTO ON M5J 1A7	SW/223.3	-77.72	710
494	GEN	Queen's Quay (BOPC) Inc.	207 QUEEN'S QUAY WEST TORONTO ON	SW/223.3	-77.72	710
494	GEN	Mariposa Cruise Line Ltd.	207 Queen's Quay West Suite 425 Toronto ON	SW/223.3	-77.72	710
494	GEN	R.F. REAL (SEE & USE ON0383802)C.	207 QUEEN'S QUAY WEST TORONTO ON M5J 1A7	SW/223.3	-77.72	711
494	GEN	1263448 ONTARIO LTD.	207 QUEEN'S QUAY WEST TORONTO ON M5J 1A7	SW/223.3	-77.72	711
494	GEN	Mariposa Cruise Line Ltd.	207 Queen's Quay West Suite 425 Toronto ON M5J 1A7	SW/223.3	-77.72	711
494	GEN	R.F. REAL ESTATE INVESTMENTS INC.	207 QUEEN'S QUAY WEST TORONTO ON M5J 1A7	SW/223.3	-77.72	711
494	GEN	Mariposa Cruise Line Ltd.	207 Queen's Quay West Suite 425 Toronto ON M5J 1A7	SW/223.3	-77.72	712
494	GEN	R.F. REAL (SEE & USE ON0383902)C.	207 QUEEN'S QUAY WEST TORONTO ON M5J 1A7	SW/223.3	-77.72	712
494	GEN	1263448 ONTARIO LIMITED	207 QUEEN'S QUAY WEST SUITE 820 TORONTO ON	SW/223.3	-77.72	712
494	GEN	OLYMPIA & YORK PROPERTIES INC. 29-506	207 QUEEN'S QUAY WEST TORONTO ON M5X 1B5	SW/223.3	-77.72	712
494	NPCB	REED INC.	207 QUEENS QUAY TORONTO ON M5J 1A7	SW/223.3	-77.72	71
494	NPCB	DAISHOWA FOREST PRODUCTS	207, QUEEN'S QUAY WEEST; SUITE 880 TORONTO, ONTARIO ON M5J 1A7	SW/223.3	-77.72	71
494	NPCB	REED INC.	207 QUEENS QUAY TORONTO ON M5J 1A7	SW/223.3	-77.72	713
494	NPRI	BROOKFIELD PROPERTIES	207 QUEENS Street West TORONTO ON M5J1A7	SW/223.3	-77.72	713

Map Key	DB	Company/Site Name	Address	Dir/Dist (m)	Elev Diff (m)	Page Number
494	PTTW	1263448 Ontario Ltd.	207 Queen's Quay TORONTO ON	SW/223.3	-77.72	714
494	SCT	Labatt Breweries of Canada Ltd.	207 Queens Quay W Suite 299 Toronto ON	SW/223.3	-77.72	714
494	SCT	Cott Corporation	207 Queens Quay W Suite 340 Toronto ON M5J 1A7	SW/223.3	-77.72	714
494	SCT	AVID TECHNOLOGY INC.	207 QUEENS QUAY W SUITE 450 TORONTO ON M5J 1A7	SW/223.3	-77.72	71
494	SCT	Cott Corporation	207 Queens Quay W Suite 340 Toronto ON M5J 1A7	SW/223.3	-77.72	715
494	SCT	Geosoft Inc.	207 Queens Quay W Suite 810 Toronto ON M5J 1A7	SW/223.3	-77.72	715
494	SCT	Falconbridge Limited	207 Queens Quay W Suite 800 Toronto ON M5J 1A7	SW/223.3	-77.72	715
494	SCT	ABITIBI-CONSOLIDATED INC.	207 QUEENS QUAY W SUITE 680 TORONTO ON M5J 1A7	SW/223.3	-77.72	71
494	SCT	Labatt Breweries of Canada	207 Queens Quay W Suite 299 Toronto ON M5J 1A7	SW/223.3	-77.72	716
494	SCT	Sympatico - Lycos Inc.	207 Queens Quay W Floor 6 Toronto ON	SW/223.3	-77.72	716
494	SPL	UNKNOWN	LAKE ONTARIO BETWEEN #1 YORK QUAY AND 207 QUEENS QUAY WEST TORONTO CITY ON	SW/223.3	-77.72	716
494	SPL	PRIVATE OWNER	OPPOSITE 207 QUEENS QUAY WEST, TORONTO MOTOR VEHICLE (OPERATING FLUID) TORONTO CITY ON	SW/223.3	-77.72	717
495	EHS		200 Queen's Quay West Toronto ON	WSW/85.8	-77.72	717
496	GEN	Toronto Standard Condominium Corporation	218 Queens Quay West Toronto ON	WSW/61.8	-77.72	717
498	GEN	Stephenson's Rental Services Inc.	25 Lower Simcoe Street Toronto ON M5J 3A1	WSW/68.2	-77.72	717
498	RSC	Fancy Dell Developments Inc.	25 Lower Simcoe Street, Toronto, Ontario , M5J 3A1 ON M5J 3A1	WSW/68.2	-77.72	718
499	CPU	City of Toronto	225 Queens Quay West TORONTO ON	SW/154.5	-77.72	718
499	CPU	City of Toronto	Part of 225 Queens Quay West TORONTO ON	SW/154.5	-77.72	718
500	EHS		185 Bremner Boulevard Toronto ON	WSW/209.4	-77.72	719
500	RSC	Antelope Hills Construction Ltd.	185 Bremner Boulevard, Toronto, Ontario, ON	WSW/209.4	-77.72	719
502	BORE		ON	WSW/16.5	-77.72	719
503	EHS		225 Queens Quay West Toronto ON	SW/156.9	-77.72	720
505	CA	TORONTO CITY	BREMNER BLVD./LOWER SIMCOE ST. TORONTO CITY ON	WSW/221.8	-77.72	72

Map Key	DB	Company/Site Name	Address	Dir/Dist (m)	Elev Diff (m)	Page Number
505	CA	TORONTO CITY	BREMNER BLVD./REES ST./YORK ST	WSW/221.8	-77.72	72
506	SPL	Conservatory Group Inc.	TORONTO CITY ON construction site, NE corner of Lakeshore Blvd W and Lower Simcoe Toronto ON	WSW/19.5	-77.72	721
506	SPL	Pacific western<UNOFFICIAL>	Lakeshore Blvd and Lower Simcoe Toronto ON	WSW/19.5	-77.72	721
507	RSC	bclMC Holdco (2007) Inc.	120 Bremner Boulevard, Toronto, Ontario M5J 3A6 ON M5J 3A6	W/237.5	-77.72	721
508	BORE		ON	WSW/16.7	-77.72	722
509	ANDR	Lake St CPR Fill Site	Toronto ON M5K	WSW/20.8	-77.72	72
510	BORE		ON	WSW/85.7	-77.72	723
511	GEN	HARBOURFRONT CORPORATION	231 QUEENS QUAY WEST TORONTO ON M5J 2G8	SW/194.6	-77.72	724
511	GEN	HARBOURFRONT CORPORATION	231 QUEENS QUAY WEST_ TORONTO ON M5J 2G8	SW/194.6	-77.72	724
511	GEN	POWER PLANT ART GALLERY 30-874	231 QUEEN'S QUAY WEST LOBBY OF BUILDING TORONTO ON M5J 2G8	SW/194.6	-77.72	724
511	GEN	HARBOURFRONT CORPORATION	231 QUEENS QUAY W. C/O 410 QUEENS QUAY, SUITE 500 TORONTO ON M5J 2G8	SW/194.6	-77.72	724
511	GEN	HARBOURFRONT CORPORATION	231 QUEENS QUAY WEST TORONTO ON M5J 1A7	SW/194.6	-77.72	725
511	GEN	POWER PLANT ART GALLERY	231 QUEEN'S QUAY WEST LOBBY OF BUILDING TORONTO ON M5J 2G8	SW/194.6	-77.72	725
511	GEN	HARBOURFRONT CORPORATION 19-112	231 QUEENS QUAY WEST TORONTO ON M5J 2G8	SW/194.6	-77.72	725
511	NPCB	HARBOURFRONT CORPORATION (1990)	HARBOURFRONT CENTRE 231 QUEENS QUAY W TORONTO ON M5J 2G8	SW/194.6	-77.72	725
511	OPCB	HARBOURFRONT CORPORATION(1990)	231 QUEENS QUAY WEST YORK QUAY TORONTO ON M5J 2G8	SW/194.6	-77.72	726
511	OPCB	HARBOURFRONT CORPORATION(1990)	231 QUEENS QUAY WEST YORK QUAY TORONTO ON M5J 2G8	SW/194.6	-77.72	726
511	REC	HARBOURFRONT CORPORATION	231 QUEENS QUAY W. C/O 410 QUEENS QUAY, SUITE 500 TORONTO ON M5J 2G8	SW/194.6	-77.72	726
511	REC	HARBOURFRONT CORPORATION	231 QUEENS QUAY W. TORONTO ON M5J 2G8	SW/194.6	-77.72	726
512	BORE		ON	WSW/48.3	-77.72	726
513	BORE		ON	WSW/50.7	-77.72	727
514	BORE		ON	WSW/49.3	-77.72	727

Map Key	DB	Company/Site Name	Address	Dir/Dist (m)	Elev Diff (m)	Page Number
515	CA	Harbourfront Corporation (1990)	235 Queens Quay W Toronto ON M5J 2G8	WSW/113.9	-77.72	728
515	GEN	HARBOURFRONT CORPORATION	235 QUEEN'S QUAY WEST TORONTO ON M5J 2G8	WSW/113.9	-77.72	728
515	SPL	Harbourfront Centre	235 Queens Quay West Toronto ON M5J 2G8	WSW/113.9	-77.72	729
515	SPL	Harbourfront Centre	235 Queens Quay West Toronto ON M5J 2G8	WSW/113.9	-77.72	729
515	SPL	Harbourfront Centre	235 Queens Quay W, Toronto ON M5J 2G8	WSW/113.9	-77.72	729
516	SPL	Enwave Energy Corporation	221 Bremner Blvd Toronto ON	WSW/216.8	-77.72	729
517	SPL		236 Queen's Quay E. Toronto ON	WSW/93.1	-77.72	730
518	BORE		ON	WSW/101.5	-77.72	730
519	BORE		ON	WSW/99.4	-77.72	731
520	SCT	p.s. PlayGames	230 Queens Quay W Suite 1016 Toronto ON M5J 2Y7	WSW/99.8	-77.72	731
521	BORE		ON	WSW/109.0	-77.72	731
522	BORE		ON	WSW/123.5	-77.72	732
523	EHS		255 Bremner Blvd Toronto ON M5V 3M9	WSW/231.8	-77.72	733
523	EHS		255 Bremner Boulevard Toronto ON M5V 3M9	WSW/231.8	-77.72	733
523	GEN	John Street Roundhouse Corp c/o State Building Grp	255 Bremner Blvd Toronto ON M5V 3M9	WSW/231.8	-77.72	733
523	SCT	Steam Whistle Brewery	255 Bremner Blvd Toronto ON M5V 3M9	WSW/231.8	-77.72	733
523	SCT	Steam Whistle Brewing	255 Bremner Blvd Toronto ON M5V 3M9	WSW/231.8	-77.72	733
524	EBR	Steam Whistle Brewing Inc.	255 Bremner Boulevard Toronto ON	WSW/190.6	-77.72	734
524	GEN	Toronto Hydro	255 Bremner Blvd. Toronto ON	WSW/190.6	-77.72	734
525	ECA	Harbourfront Corporation (1990)	233 Queens Quay W Toronto ON	WSW/167.3	-77.72	734
526	SPL	PRIVATE OWNER	LAKE ONTARIO PIER 4, TORONTO HARBOUR PLEASURE CRAFT TORONTO CITY ON	WSW/172.2	-77.72	73
526	SPL		MARINA 4, HARBOURFRONT<UNOFFICIAL> Toronto ON	WSW/172.2	-77.72	735
527	BORE		ON	WSW/183.7	-77.72	735
528	ANDR	John & Simcoe Dump	Toronto ON M5K	WSW/241.3	-77.72	73
529	BORE		ON	WSW/192.6	-77.72	736

Map Key	DB	Company/Site Name	Address	Dir/Dist (m)	Elev Diff (m)	Page Number
530	BORE		ON	WSW/198.7	-77.72	737
531	GEN	Pharmx Rexall Drug Stores Ltd	254 Queens Quay West Toronto ON	WSW/200.4	-77.72	737
532	GEN	Somerville Construction	245 Queens Quay West Toronto ON M5J 2K9	WSW/221.1	-77.72	738
532	RST	MARINA 4	245 QUEENS QUAY W TORONTO ON M5J 2K9	WSW/221.1	-77.72	738
532	SPL	Vessel: JAZZ- ON<UNOFFICIAL>	245 Queens Quay West Toronto ON	WSW/221.1	-77.72	738
532	SPL		Lake Ontario at 245 Queen's Quay West<UNOFFICIAL> Toronto ON	WSW/221.1	-77.72	738
532	SPL	Harbourfront Centre	Marina 4 - 245 Queens Quay West<UNOFFICIAL> Toronto ON M5J 2K9	WSW/221.1	-77.72	739
532	SPL		245 Queens Quay West Toronto ON	WSW/221.1	-77.72	739
533	ANDR	Rees St Snow Dump I	Toronto ON M5V	WSW/220.5	-77.72	73
534	SPL		260 Queens Quay Toronto ON	WSW/231.2	-77.72	740

Executive Summary: Summary By Data Source

ANDR - Anderson's Waste Disposal Sites

A search of the ANDR database, dated 1860s-Present has found that there are 15 ANDR site(s) within approximately 0.25 kilometers of the project property.

<u>Site</u>	<u>Address</u>	<u>Distance (m)</u>	<u>Map Key</u>
Queens Quay E	Toronto ON M5E	19.2	<u>84</u>
Foot Jarvis SW Fill	Toronto ON M5E	77.4	<u>92</u>
Toronto Star Snow Dump	Toronto ON M5E	82.6	<u>95</u>
Bayside Pk Snow Dump	Toronto ON M5J	104.4	<u>132</u>
Bayside Pk Fill	Toronto ON M5J	104.4	<u>132</u>
Bay St Fill	Toronto ON M5J	157.4	<u>201</u>
Foot Jarvis St Dump	Toronto ON M5E	214.9	<u>280</u>
Foot Jarvis SE Fill	Toronto ON M5E	142.4	<u>281</u>
Sugar Plant Snow Dump	Toronto ON M5E	142.4	<u>281</u>
Fleet St Snow Dump	Toronto ON M5V	182.5	<u>304</u>
York St Dump	Toronto ON M5H	163.1	<u>402</u>
Bay & Lorne Block	Toronto ON M5E	248.3	<u>431</u>
Lake St CPR Fill Site	Toronto ON M5K	20.8	<u>509</u>
John & Simcoe Dump	Toronto ON M5K	241.3	<u>528</u>
Rees St Snow Dump I	Toronto ON M5V	220.5	<u>533</u>

BORE - Borehole

A search of the BORE database, dated 1875-Jul 2014 has found that there are 265 BORE site(s) within

approximately 0.25 kilometers of the project property.

<u>Site</u>	<u>Address</u>	<u>Distance (m)</u>	<u>Map Key</u>
	ON	0.0	<u>1</u>
	ON	0.0	<u>2</u>
	ON	0.0	<u>4</u>
	ON	0.0	<u>6</u>
	ON	0.0	<u>8</u>
	ON	0.0	<u>10</u>
	ON	0.0	<u>11</u>
	ON	0.0	<u>12</u>
	ON	0.0	<u>13</u>
	ON	0.0	<u>14</u>
	ON	0.0	<u>15</u>
	ON	0.0	<u>16</u>
	ON	0.0	<u>17</u>
	ON	0.0	<u>18</u>
	ON	0.0	<u>20</u>
	ON	0.0	<u>21</u>
	ON	0.0	<u>22</u>
	ON	0.0	<u>23</u>
	ON	0.0	<u>24</u>
	ON	0.0	<u>26</u>
	ON	0.0	<u>27</u>
	ON	0.0	<u>28</u>

<u>Site</u>	<u>Address</u>	<u>Distance (m)</u>	<u>Map Key</u>
		0.0	<u>30</u>
	ON		
		0.0	<u>32</u>
	ON		
		0.0	<u>33</u>
	ON		
		0.0	<u>34</u>
	ON		
		0.0	<u>35</u>
	ON		
		0.0	<u>36</u>
	ON		
		0.0	<u>37</u>
	ON		
		0.0	<u>38</u>
	ON		
		0.0	<u>40</u>
	ON		
		0.0	<u>41</u>
	ON		
		0.0	<u>43</u>
	ON		
		0.0	<u>44</u>
	ON		
		16.9	<u>45</u>
	ON		
		0.0	<u>47</u>
	ON		
		0.0	<u>48</u>
	ON		
		0.0	<u>49</u>
	ON		
		14.8	<u>50</u>
	ON		
		21.2	<u>51</u>
	ON		
		0.0	<u>52</u>
	ON		
		0.0	<u>53</u>
	ON		
		0.0	<u>54</u>
	ON		
		0.0	<u>55</u>
	ON		
		0.0	<u>56</u>
	ON		

<u>Site</u>	<u>Address</u>	<u>Distance (m)</u>	<u>Map Key</u>
	ON	34.6	<u>57</u>
	ON	0.0	<u>61</u>
	ON	0.0	<u>63</u>
	ON	12.1	<u>64</u>
	ON	15.0	<u>65</u>
	ON	0.0	<u>66</u>
	ON	32.3	<u>68</u>
	ON	0.0	<u>70</u>
	ON	0.1	<u>71</u>
	ON	0.0	<u>73</u>
	ON	0.0	<u>76</u>
	ON	86.1	<u>78</u>
	ON	8.4	<u>83</u>
	ON	0.0	<u>85</u>
	ON	14.2	<u>86</u>
	ON	25.1	<u>91</u>
	ON	0.0	<u>93</u>
	ON	46.7	<u>94</u>
	ON	33.1	<u>96</u>
	ON	57.6	<u>102</u>
	ON	32.0	<u>103</u>
	ON	16.3	<u>106</u>
	ON	110.4	<u>107</u>

<u>Site</u>	<u>Address</u>	<u>Distance (m)</u>	<u>Map Key</u>
	ON	84.5	110
	ON	159.9	113
	ON	0.0	114
	ON	2.4	117
	ON	0.0	120
	ON	92.3	123
	ON	0.0	124
	ON	177.8	125
	ON	111.4	126
	ON	96.8	127
	ON	155.2	128
	ON	0.0	129
	ON	36.8	131
	ON	38.6	133
	ON	18.3	135
	ON	91.5	136
	ON	200.3	137
	ON	197.9	138
	ON	142.6	139
	ON	202.7	142
	ON	195.5	144
	ON	26.5	145
	ON	37.7	146

<u>Site</u>	<u>Address</u>	<u>Distance (m)</u>	<u>Map Key</u>
	ON	60.8	148
	ON	65.3	150
	ON	193.0	151
	ON	83.2	155
	ON	30.4	156
	ON	37.2	158
	ON	200.7	160
	ON	169.5	161
	ON	94.4	163
	ON	91.3	164
	ON	197.6	166
	ON	139.1	169
	ON	125.8	171
	ON	137.9	172
	ON	0.0	173
	ON	55.4	178
	ON	40.8	179
	ON	205.3	180
	ON	118.9	182
	ON	190.7	184
	ON	67.8	186
	ON	166.5	190
	ON	74.6	192

<u>Site</u>	<u>Address</u>	<u>Distance (m)</u>	<u>Map Key</u>
	ON	160.7	196
	ON	121.8	197
	ON	84.5	200
	ON	246.9	204
	ON	148.0	205
	ON	183.7	206
	ON	0.0	210
	ON	90.2	211
	ON	170.4	212
	ON	210.9	213
	ON	187.1	217
	ON	115.0	218
	ON	84.3	219
	ON	94.5	220
	ON	175.1	221
	ON	93.5	224
	ON	136.6	225
	ON	92.1	226
	ON	115.7	230
	ON	195.0	231
	ON	109.1	234
	ON	109.1	234
	ON	155.2	237

<u>Site</u>	<u>Address</u>	<u>Distance (m)</u>	<u>Map Key</u>
	ON	143.2	242
	ON	134.2	250
	ON	142.8	251
	ON	115.4	257
	ON	147.5	260
	ON	141.4	261
	ON	139.2	262
	ON	188.7	265
	ON	78.5	268
	ON	212.1	274
	ON	182.6	276
	ON	118.8	277
	ON	118.8	277
	ON	112.3	279
	ON	161.1	282
	ON	74.5	283
	ON	163.9	286
	ON	196.9	289
	ON	1.4	290
	ON	150.9	293
	ON	182.3	295
	ON	101.4	296
	ON	192.5	301

<u>Site</u>	<u>Address</u>	<u>Distance (m)</u>	<u>Map Key</u>
	ON	179.1	302
	ON	181.8	307
	ON	199.7	308
	ON	180.3	312
	ON	173.1	313
	ON	7.6	314
	ON	7.6	314
	ON	160.3	315
	ON	204.6	316
	ON	155.4	317
	ON	101.7	320
	ON	66.4	322
	ON	217.1	324
	ON	197.7	327
	ON	123.9	329
	ON	93.9	334
	ON	97.8	337
	ON	223.4	338
	ON	93.4	340
	ON	133.7	348
	ON	224.6	349
	ON	240.8	350
	ON	120.5	353

<u>Site</u>	<u>Address</u>	<u>Distance (m)</u>	<u>Map Key</u>
	ON	206.7	359
	ON	158.4	360
	ON	126.1	365
	ON	130.6	366
	ON	130.2	370
	ON	67.2	371
	ON	148.0	372
	ON	46.9	375
	ON	136.0	376
	ON	147.4	379
	ON	183.2	381
	ON	1.9	384
	ON	146.2	387
	ON	85.4	389
	ON	46.6	390
	ON	247.9	395
	ON	15.2	396
	ON	152.2	399
	ON	153.6	400
	ON	189.5	401
	ON	229.9	403
	ON	167.7	404
	ON	171.3	407

<u>Site</u>	<u>Address</u>	<u>Distance (m)</u>	<u>Map Key</u>
	ON	170.8	408
	ON	196.6	409
	ON	234.9	411
	ON	1.3	412
	ON	90.4	415
	ON	179.3	417
	ON	59.2	419
	ON	219.5	420
	ON	186.1	421
	ON	187.8	422
	ON	90.7	425
	ON	95.1	426
	ON	211.2	429
	ON	164.2	430
	ON	139.8	432
	ON	199.5	434
	ON	208.1	437
	ON	239.8	438
	ON	28.3	439
	ON	68.0	440
	ON	5.1	443
	ON	5.1	443
	ON	74.5	445

<u>Site</u>	<u>Address</u>	<u>Distance (m)</u>	<u>Map Key</u>
	ON	223.9	449
	ON	56.3	453
	ON	243.8	455
	ON	235.1	456
	ON	0.0	459
	ON	69.5	464
	ON	40.9	468
	ON	168.2	473
	ON	4.7	474
	ON	2.3	477
	ON	62.5	479
	ON	7.2	481
	ON	27.5	482
	ON	4.8	484
	ON	9.7	487
	ON	4.8	490
	ON	92.1	491
	ON	7.9	492
	ON	42.6	493
	ON	0.0	497
	ON	0.0	497
	ON	0.0	501
	ON	16.5	502

<u>Site</u>	<u>Address</u>	<u>Distance (m)</u>	<u>Map Key</u>
	ON	0.0	504
	ON	16.7	508
	ON	85.7	510
	ON	48.3	512
	ON	50.7	513
	ON	49.3	514
	ON	101.5	518
	ON	99.4	519
	ON	109.0	521
	ON	123.5	522
	ON	183.7	527
	ON	192.6	529
	ON	198.7	530

CA - Certificates of Approval

A search of the CA database, dated 1985-Oct 30, 2011* has found that there are 84 CA site(s) within approximately 0.25 kilometers of the project property.

<u>Site</u>	<u>Address</u>	<u>Distance (m)</u>	<u>Map Key</u>
Liquor Control Board of Ontario	43 & 53 Freeland St Toronto ON	0.0	7
LIQUOR CONTROL BOARD OF ONTARIO	55 LAKESHORE BLVD.E.,8-3541-97 TORONTO CITY ON	0.0	25
DANHART MECHANICAL INC.	55 LAKESHORE BLVD.E. 8-3562-97 TORONTO CITY ON	0.0	25
INTERNATIONAL, GRANDY INC.	1 YONGE STREET, INSITU PROCESS TORONTO CITY ON	0.0	42
	1 Yonge Street Toronto ON	0.0	42
TORSTAR CORPORATION	ONE YONGE STREET TORONTO CITY ON	0.0	42

<u>Site</u>	<u>Address</u>	<u>Distance (m)</u>	<u>Map Key</u>
	1 Yonge Street Toronto ON	0.0	42
ENSR OPERATIONS LTD. - TORONTO STAR BLDG	1 YONGE STREET TORONTO CITY ON	0.0	42
Redcliff Realty Management Inc.	1 Yonge St Toronto ON	0.0	42
REDPATH SUGARS, DIV. OF REDPATH INDUSTRI	95 QUEEN'S QUAY EAST TORONTO CITY ON M5E 1A3	91.4	100
REDPATH SUGARS, DIV. OF REDPATH IND.LTD.	95 QUEEN'S QUAY EAST TORONTO CITY ON M5E 1A3	91.4	100
REDPATH SUGARS, DIV. OF REDPATH INDUSTRI	95 QUEEN'S QUAY EAST TORONTO CITY ON M5E 1A3	91.4	100
STALEY CANADA - (SEE 8-3333- 91-000)	95 QUEEN'S QUAY EAST TORONTO CITY ON M5E 1A3	91.4	100
CALGON CANADA INC.	95 QUEEN'S QUAY EAST TORONTO CITY ON M5E 1A3	91.4	100
REDPATH SUGARS	95 QUEEN'S QUAY EAST TORONTO CITY ON M5E 1A3	91.4	100
	95 Queen's Quay East Toronto ON M5E 1A3	91.4	100
	95 Queen's Quay East Toronto ON M5E 1A3	91.4	100
REDPATH SUGARS, DIV. OF REDPATH INDUSTRI	95 QUEEN'S QUAY EAST TORONTO CITY ON M5E 1A3	91.4	100
Tate & Lyle North American Sugars Ltd.	95 Queen's Quay East Toronto ON	91.4	100
REDPATH SUGARS	95 QUEEN'S QUAY EAST TORONTO CITY n/a 02/15/93 ON M5E 1A3	91.4	100
STALEY CANADA (SEE 8-3020- 92)	95 QUEEN'S QUAY EAST TORONTO CITY ON M5E 1A3	91.4	100
	95 Queen's Quay East Toronto ON M5E 1A3	91.4	100
REDPATH SUGARS, DIV. OF REDPATH INDUSTRI	95 QUEEN'S QUAY EAST TORONTO CITY ON M5E 1A3	91.4	100
REDPATH SUGARS	95 QUEEN'S QUAY EAST TORONTO CITY ON M5E 1A3	91.4	100
REDPATH SUGARS, DIV. OF REDPATH INDUSTRI	95 QUEEN'S QUAY EAST TORONTO CITY ON M5E 1A3	91.4	100
Redpath Sugar Ltd.	95 Queens Quay E Toronto ON M5E 1A3	91.4	100
REDPATH SUGARS, DIV. OF REDPATH INDUSTRI	95 QUEEN'S QUAY EAST TORONTO CITY ON M5E 1A3	91.4	100
REDPATH SUGARS, DIV. OF REDPATH INDUSTRI	95 QUEEN'S QUAY EAST TORONTO CITY ON M5E 1A3	91.4	100

Site	Address	Distance (m)	Map Key
LOBLAW PROPERTIES LIMITED	10 LOWER JARVIS ST. TORONTO CITY ON M5E 1Z2	0.0	115
TORONTO CITY	THE ESPLANADE/SCOTT/CHURCH STS TORONTO CITY ON	208.2	153
Pinnacle International (Bay Street III) Plaza Inc.	33 Bay Street Toronto ON M5J 2Z3	41.0	157
Waterfront Toronto	125 Queens Quay E Toronto ON	40.8	176
City of Toronto Economic Development Corporation	125 Queen's Quay E Toronto ON	40.8	176
TORONTO CITY, WORKS & EMERGENCY SERVICES	CHURCH ST./THE ESPLANADE TORONTO CITY ON	232.2	185
City of Toronto	Scott Street and Scott Lane Toronto ON	113.8	188
Hummingbird Centre for the Performing Arts	1 Front St E Toronto ON M5E 1B2	50.3	194
ST. LAWRENCE NEIGHBOURHOOD'S N.P. SEN. H	85 THE ESPLANADE TORONTO CITY ON M5E 1Y8	229.5	195
City of Toronto	6 Scott St Toronto ON	83.5	199
NEW HIBRET COOPERATIVE HOMES INC.	2 MARKET ST., ST. LAWRENCE C2 TORONTO CITY ON M5E 1Y9	178.5	214
Oxford Properties Group Inc.	10 Bay Street and 20 Bay Street Toronto ON	46.1	215
Greater Toronto Transit Authority	141 Bay Street Toronto ON M5J 1J5	94.1	222
MICROCELL CONNEXIONS INC.	10 BAY STREET TORONTO CITY ON	57.6	228
City of Toronto	27 Front St E Toronto ON M5E 1B4	155.8	236
OWN HOUSING CO-OPERATIVE INC.	115 THE ESPLANADE TORONTO CITY ON M5E 1Y7	244.2	241
PUBLIC WORKS & GOVT. SERVICES CANADA, ON	ONE FRONT STREET WEST TORONTO ON	79.3	245
Her Majesty the Queen in Right of Canada as Represented by the Minister of Publi	1 Front St W Toronto ON	79.3	245
UUNET CANADA INC.	20 BAY ST., MECH. ROOM/P-HOUSE TORONTO CITY ON	44.6	252
City of Toronto Economic Development Corporation	125/175 Queens Quay E Toronto ON	152.6	287
Genra Canada Investments Inc.	22 Front Street West Toronto ON	95.7	291

Site	Address	Distance (m)	Map Key
Greater Toronto Transit Authority	140 Bay St Toronto ON	201.4	299
Toronto Waterfront Revitalization Corporation	125-155 Queens Quay Toronto ON	160.7	300
1147390 ONTARIO LTD., O/A CASTLEPOINT	215 LAKESHORE BLVD. EAST TORONTO CITY ON	231.4	342
Toronto Transit Commission	58 Front Street West Toronto ON	228.0	373
Toronto Transit Commission	58 Front Street West Toronto ON	228.0	373
YONGE WELLINGTON PROPERTY LIMITED	48 YONGE ST., LOT #2 TORONTO CITY ON	150.9	391
ROYAL BANK PLAZA HOLDINGS LTD.	200 BAY STREET TORONTO CITY ON	223.9	392
Omers Administration Corporation	200 Bay St North Tower Toronto ON	223.9	392
Canadian Imperial Bank of Commerce	55 Yonge Street Toronto ON	183.8	406
H&R PROPERTIES LIMITED	55 YONGE STREET TORONTO CITY ON M5E 1J4	183.8	406
NORWICH UNION LIFE ASSURANCE CO.	60 YONGE STREET TORONTO CITY ON M5E 1H5	183.3	413
BCE Place (Wellington) Limited	181 Bay Street Toronto ON	201.9	414
BCE Place (Wellington) Limited	181 Bay Street Toronto ON	201.9	414
HAMMERSON CANADA INC.	MELINDA ST/YONGE ST. TORONTO ON	199.7	424
York Bremner Developments Limited	15 York St Toronto ON M5J 0A3	138.3	427
Blakes Services Inc./Services Blakes Inc.	21 Melinda Street Toronto ON	200.5	435
Deutsche Bank AG	21 Melinda St Toronto ON	200.5	435
BROOKFIELD DEV. CORP.-PLAN #BA-1120	WELLINGTON ST./BAY ST. TORONTO CITY ON	229.9	441
TORONTO CITY - PLAN BA-1120	WELLINGTON ST./BAY ST. TORONTO CITY ON	229.9	441
BROOKFIELD DEV. CORP. - PLAN BA-1120	WELLINGTON ST./BAY ST. TORONTO CITY ON	229.9	441
TORONTO CITY	YORK ST/LAKESHORE BLVD.W. TORONTO CITY ON	0.0	450
CENTRE COURT GENERAL PARTNER INC.	BREMNER BLVD/YORK ST. TORONTO CITY ON	217.0	452

Site	Address	Distance (m)	Map Key
CENTRE COURT GENERAL PARTNER INC.	AIR CANADA CENTRE/BREMNER BLVD TORONTO CITY ON	217.0	452
CENTRE COURT GENERAL PARTNER INC.	AIR CANADA CENTRE/BREMNER BLVD TORONTO CITY ON	217.0	452
CENTRE COURT GENERAL PARTNER INC.	BREMNER BLVD/YORK ST. TORONTO CITY ON	217.0	452
bcIMC Realty Corporation	25 King Street West, 30 Wellington Street, 21 Melinda Street & 199 Bay Street Toronto ON	236.7	457
bcIMC Realty Corporation	25 King Street West, 30 Wellington Street, 21 Melinda Street & 199 Bay Street Toronto ON	236.7	457
1 King West Inc.	1 King Street West Toronto ON M5H 1A1	245.1	458
OLYMPIA & YORK DEVELOPMENTS LTD.	QUEEN'S QUAY TERMINAL TORONTO CITY ON	121.5	485
Queen's Quay Terminal Building	207 Queen's Quay West Toronto ON	223.3	494
1263448 Ontario Limited	207 Queen's Quay West Toronto ON	223.3	494
Queen's Quay Terminal Building	207 Queen's Quay West Toronto ON	223.3	494
TORONTO CITY	BREMNER BLVD./LOWER SIMCOE ST. TORONTO CITY ON	221.8	505
TORONTO CITY	BREMNER BLVD./REES ST./YORK ST TORONTO CITY ON	221.8	505
Harbourfront Corporation (1990)	235 Queens Quay W Toronto ON M5J 2G8	113.9	515

CPU - Certificates of Property Use

A search of the CPU database, dated 1994-Nov 2015 has found that there are 13 CPU site(s) within approximately 0.25 kilometers of the project property.

Site	Address	Distance (m)	Map Key
Pier 27 Toronto Inc.	25 Queens Quay East Toronto ON	70.7	74
City of Toronto	125 Queens Quay East Toronto ON	40.8	176
Michael Gross Realty Ltd.	18 Lower Jarvis Street Toronto ON M5E 1N1	166.3	238
Context Real Estate Inc.	18 Lower Jarvis Street Toronto ON M5E 1N1	166.3	238

Site	Address	Distance (m)	Map Key
City of Toronto Economic Development Corporation	125/175 Queen's Quay East Toronto ON	152.6	287
City of Toronto Economic Development Corporation	125/175 Queens Quay East, Part of Lots 21 and 22, Toronto ON	152.6	287
City of Toronto	155 Queens Quay East Toronto ON	160.7	300
City of Toronto	125, 175, and 255 Queens Quay East Toronto ON	226.0	355
Ontario Realty Corporation	90 Harbour Street Toronto ON	38.3	362
Ontario Realty Corporation	90 Harbour Street Toronto ON	38.3	362
City of Toronto	Dockside Drive and Knapp Lane Toronto ON	226.7	363
City of Toronto	225 Queens Quay West TORONTO ON	154.5	499
City of Toronto	Part of 225 Queens Quay West TORONTO ON	154.5	499

EASR - Environmental Activity and Sector Registry

A search of the EASR database, dated Oct 31 2011-Oct 2015 has found that there are 8 EASR site(s) within approximately 0.25 kilometers of the project property.

Site	Address	Distance (m)	Map Key
PINNACLE INTERNATIONAL (ONE YONGE) LTD.	1 YONGE ST TORONTO ON	0.0	42
PINNACLE INTERNATIONAL (ONE YONGE) LTD.	1 YONGE ST TORONTO ON	0.0	42
TORONTO TRANSIT COMMISSION	142 BAY TORONTO ON	199.9	305
ONE YORK STREET INC.	1 YORK STREET TORONTO ON	28.3	439
H & R REAL ESTATE INVESTMENT TRUST	69 YONGE TORONTO ON	242.5	447
TORONTO STANDARD CONDOMINIUM CORPORATION NO. 1703	1 KING ST W TORONTO ON M5H 1A1	245.1	458
11 KING EQUITIES INC.	11 KING ST W TORONTO ON M5H 4C7	247.6	461
FANCY DELL DEVELOPMENTS INC.	19 GRAND TRUNK CRES TORONTO ON M5J 3A3	107.1	488

EBR - Environmental Registry

A search of the EBR database, dated 1994-Nov 2015 has found that there are 25 EBR site(s) within approximately 0.25 kilometers of the project property.

<u>Site</u>	<u>Address</u>	<u>Distance (m)</u>	<u>Map Key</u>
Redcliff Realty Management Inc.	1 Yonge Street Toronto ON M5E 1E5	0.0	<u>42</u>
Redpath Sugar Ltd.	95 Queens Quay East Toronto ON M5E 1A3	91.4	<u>100</u>
Redpath Sugar Ltd.	95 Queens Quay East Toronto ON M5E 1A3	91.4	<u>100</u>
Calgon Canada Inc	95 Queen's Quay East City of Toronto ON M5E 1A3	91.4	<u>100</u>
Redpath Sugars	95 QUEEN'S QUAY EAST City of Toronto ON M5E 1A3	91.4	<u>100</u>
Redpath Sugars	95 QUEEN'S QUAY EAST Toronto ON M5E 1A3	91.4	<u>100</u>
Redpath Sugars	95 Queen's Quay East Toronto ON M5E 1A3	91.4	<u>100</u>
Redpath Sugars	95 Queen's Quay East City of Toronto ON M5E 1A3	91.4	<u>100</u>
Redpath Sugars	95 Queen's Quay East City of Toronto ON M5E 1A3	91.4	<u>100</u>
Redpath Sugars	95 Queen's Quay East Toronto ON M5E 1A3	91.4	<u>100</u>
Oxford Properties Group Inc.	10 Bay Street and 20 Bay Street Toronto ON M5J 2N8	46.1	<u>215</u>
Blue Tree Hotels GP ULC	2 Harbour Sq Toronto ON M5J 1A6	177.9	<u>247</u>
City of Toronto Economic Development Corporation	125175 Queens Quay East Toronto ON	152.6	<u>287</u>
Genra Canada Investments Inc	22 Front Street West Toronto ON M5J 1C4	95.7	<u>291</u>
GWL Realty Advisors Inc.	33 Yonge Street Toronto ON M5E 1S9	75.2	<u>306</u>
1147390 Ontario	215 LAKESHORE BLVD. EAST City of Toronto ON	231.4	<u>342</u>
Enwave Energy Corporation	88 Queens Quay West Toronto ON M5J 0B8	68.4	<u>344</u>
Enwave Energy Corporation	25 Dockside Drive Toronto ON M5A 0B5	217.9	<u>352</u>
Royal Bank Plaza Holdings Ltd.Royal Bank Plaza	200 Bay Street Toronto ON	223.9	<u>392</u>

<u>Site</u>	<u>Address</u>	<u>Distance (m)</u>	<u>Map Key</u>
BMO Life Assurance Company	60 Yonge Street TORONTO ON M5E 1H5	183.3	413
BCE Place (Wellington) Limited	181 Bay Street Toronto ON	201.9	414
11 King Equities Inc.	11 King Street West Toronto ON	247.6	461
Fancy Dell Developments Inc.	19 Grand Trunk Crescent Toronto ON M5J 3A3	107.1	488
Steam Whistle Brewing Inc.	255 Bremner Boulevard Toronto ON	190.6	524

ECA - Environmental Compliance Approval

A search of the ECA database, dated Oct 31, 2011-Jun 2015 has found that there are 6 ECA site(s) within approximately 0.25 kilometers of the project property.

<u>Site</u>	<u>Address</u>	<u>Distance (m)</u>	<u>Map Key</u>
Liquor Control Board of Ontario	33 & 53 Freeland St and 53 & 55 Lakeshore Blvd. E. Toronto ON	0.0	3
Nalco Canada Co.	95 Queens Quay East City of Toronto, Ontario M5E 1A3 ON	91.4	100
85 Harbour Street Holdings Inc.	88 Queens Quay West Toronto ON	68.4	344
Enwave Energy Corporation	25 Dockside Drive City of Toronto ON	217.9	352
Fancy Dell Developments Inc.	19 Grand Trunk Crescent Toronto City ON	107.1	488
Harbourfront Corporation (1990)	233 Queens Quay W Toronto ON	167.3	525

EHS - ERIS Historical Searches

A search of the EHS database, dated 1999-Aug 2014 has found that there are 88 EHS site(s) within approximately 0.25 kilometers of the project property.

<u>Site</u>	<u>Address</u>	<u>Distance (m)</u>	<u>Map Key</u>
	55 Lake Shore Blvd E Toronto ON M5E 1A4	0.0	25
	1 Yonge St Toronto ON M5E1W7	0.0	42
	1 Yonge St Toronto ON	0.0	42
	7 Queens Quay East Toronto ON	39.4	60

<u>Site</u>	<u>Address</u>	<u>Distance (m)</u>	<u>Map Key</u>
	25 Queens Quay East Toronto ON	28.4	<u>67</u>
	25 Queens Quay East Toronto ON	70.7	<u>74</u>
	10 Yonge Street and 10 Queens Quay West Toronto ON	7.6	<u>75</u>
	25 Queens Quay East Toronto ON	94.1	<u>82</u>
	Pier 27 Queens Quay East Toronto ON	98.3	<u>88</u>
	95 Queens Quay East Toronto ON M5E 1A3	91.4	<u>100</u>
	95 Queens Quay East Toronto ON M5E 1A3	91.4	<u>100</u>
	n/a Toronto ON	72.7	<u>104</u>
	10 Lower Jarvis St Toronto ON M5E1Z2	0.0	<u>116</u>
	75 The Esplanade Toronto ON	187.4	<u>140</u>
	Lakeshore/Lower Jarvis (see map) Toronto ON	12.8	<u>147</u>
	132 Queens Quay E Toronto ON M5A3Y5	63.0	<u>174</u>
	1 Harbour Square Toronto ON M5J 1A6	145.6	<u>181</u>
	1 Harbour Square Toronto ON M5J 1A6	145.6	<u>181</u>
	45 BAY STREET TORONTO ON	174.1	<u>183</u>
	1 Harbour Square Toronto ON	137.8	<u>189</u>
	1 Harbour Square Toronto ON	137.8	<u>189</u>
	1 Front Street East Toronto ON M5E 1B2	50.3	<u>194</u>
	50 Bay St. Toronto ON M5J 3A5	205.6	<u>233</u>
	18 Lower Jarvis Street Toronto ON M5E 1N1	166.3	<u>238</u>
	60 Harbour St and 30 Bay St Toronto ON	40.0	<u>243</u>
	50 Bay St Toronto ON M5J3A5	223.1	<u>248</u>
	10-20 Bay Street Toronto ON	44.6	<u>252</u>

<u>Site</u>	<u>Address</u>	<u>Distance (m)</u>	<u>Map Key</u>
	162 Queen's Quay East Toronto ON	140.4	269
	20 Front St W Toronto ON M5J2W5	86.2	285
	20-22 Front St. W Toronto ON M5J 1C4	86.2	285
	20-22 Front St W Toronto ON M5J 1C4	86.2	285
	20 - 22 Front St. West Toronto ON	86.2	285
	125 The Esplanade Toronto ON M5E1B1	246.5	288
	20-22 Front Street W. Toronto ON M5J 2T3	95.7	291
	22 Front St. W. Toronto ON	95.7	291
	161 Bay Street And 30 Yonge Street Toronto ON	91.4	309
	215 Lakeshore Blvd E Toronto ON	218.0	321
	161 Bay Street, 181 Bay Street, 30 Yonge Street, 10 Front Street Toronto ON	107.2	325
	36 Wellington Street East Toronto ON	238.9	326
	181 Bay Street & 22 Front Street West Toronto ON	108.5	330
	161 - 181 Bay St. Toronto ON	153.1	332
	161 Bay St. Toronto ON	143.1	333
	161 Bay Street Toronto ON	143.1	333
	161 & 181 Bay Street/ 30 & 36 Yonge Street Toronto ON	115.2	343
	40 Scott Street and 10 Wellington Street East Toronto ON	143.7	345
	161 Bay St Toronto ON M5J2S8	141.3	351
	25 Dockside Drive Toronto ON M5A 0B5	217.9	352
	25 Dockside Drive Toronto ON M5A 0B5	217.9	352
	40 Scott Street Toronto ON	173.9	357

<u>Site</u>	<u>Address</u>	<u>Distance (m)</u>	<u>Map Key</u>
	8 Wellington Street Toronto ON	136.2	358
	26 Wellington St E Toronto ON M5E 1W9	211.5	361
	26 Wellington Street East Toronto ON M5E 1S2	211.5	361
	90 Harbour St Toronto ON	38.3	362
	90 Harbour Street Toronto ON	38.3	362
	51 Yonge St. Toronto ON M5E 1J1	159.0	386
	48 Yonge Street Toronto ON	150.9	391
	200 Bay Street Toronto ON	223.9	392
	200 Bay Street TORONTO ON	223.9	392
	53 Yonge St Toronto ON M5E 1J3	165.6	397
	55 YONGE STREET TORONTO ON M5E 1J4	183.8	406
	60 Yonge Street Toronto ON M5E 1H5	183.3	413
	4100-181 Bay Street Toronto ON M5J2T3	201.9	414
	181 Bay Street Toronto ON	201.9	414
	181 Bay Street TORONTO ON	201.9	414
	181 Bay Street Toronto ON M5J 2T9	201.9	414
	181 Bay St Toronto ON M5J2T3	201.9	414
	67 YONGE STREET TORONTO ON M5E 1J8	230.1	442
	120 Harbour Street Toronto ON M5J2L9	112.1	446
	69 YONGE STREET TORONTO ON	242.5	447
	11 King Street West Toronto ON	246.7	460
	11 King St W Toronto ON M5H 4C7	247.6	461
	120 & 130 Harbour Street Toronto ON	13.0	470

<u>Site</u>	<u>Address</u>	<u>Distance (m)</u>	<u>Map Key</u>
	Brenmer Blvd && York St Toronto ON	246.3	472
	120 Harbour St Toronto ON M5J2T5	17.4	475
	8 York St & 208 Queen Quay West Toronto ON	69.7	476
	Queens Quay Toronto ON	246.7	486
	207 Queens Quay W Toronto ON M5J1A7	223.3	494
	207 Queen's Quay West Toronto ON	223.3	494
	207 Queen's Quay West Toronto ON	223.3	494
	207 QUEEN'S QUAY WEST & 211 QUEEN'S QUAY WEST TORONTO ON	223.3	494
	207 Queen's Quay W Toronto ON	223.3	494
	207 QUEEN'S QUAY WEST TORONTO ON	223.3	494
	207 Queen's Quay W. Toronto ON	223.3	494
	200 Queen's Quay West Toronto ON	85.8	495
	185 Bremner Boulevard Toronto ON	209.4	500
	225 Queens Quay West Toronto ON	156.9	503
	255 Bremner Blvd Toronto ON M5V 3M9	231.8	523
	255 Bremner Boulevard Toronto ON M5V 3M9	231.8	523

EXP - List of TSSA Expired Facilities

A search of the EXP database, dated Current to Nov 2014 has found that there are 8 EXP site(s) within approximately 0.25 kilometers of the project property.

<u>Site</u>	<u>Address</u>	<u>Distance (m)</u>	<u>Map Key</u>
TORONTO TRANSIT COMMISSION ATTN: PLANT MAINTENANCE DEPARTMENT	140 BAY STMOAT AREA TORONTO ON M5J 2L5	201.4	299
TORONTO TRANSIT COMMISSION ATTN: PLANT MAINTENANCE DEPARTMENT	140 BAY ST MOAT AREA TORONTO ON	201.4	299

<u>Site</u>	<u>Address</u>	<u>Distance (m)</u>	<u>Map Key</u>
TORONTO TRANSIT COMMISSION ATTN: PLANT MAINTENANCE DEPARTMENT	140 BAY ST MOAT AREA TORONTO ON M5J 2L5	201.4	299
IMPERIAL OIL LTD *** DO NOT USE	1 WELLINGTON ST W MARKHAM ON	107.9	346
IMPERIAL OIL LTD *** DO NOT USE	1 WELLINGTON ST W MARKHAM ON	107.9	346
IMPERIAL OIL LTD *** DO NOT USE	1 WELLINGTON ST W MARKHAM ON	107.9	346
IMPERIAL OIL LTD *** DO NOT USE	1 WELLINGTON ST W MARKHAM ON	107.9	346
IMPERIAL OIL LTD *** DO NOT USE	1 WELLINGTON ST W MARKHAM ON	107.9	346

FCS - Contaminated Sites on Federal Land

A search of the FCS database, dated June 2000-Oct 2015 has found that there are 1 FCS site(s) within approximately 0.25 kilometers of the project property.

<u>Site</u>	<u>Address</u>	<u>Distance (m)</u>	<u>Map Key</u>
	Toronto ON	73.0	81

FST - Fuel Storage Tank

A search of the FST database, dated 2010-Nov 2014 has found that there are 6 FST site(s) within approximately 0.25 kilometers of the project property.

<u>Site</u>	<u>Address</u>	<u>Distance (m)</u>	<u>Map Key</u>
REDPATH SUGARS LTD ATTN ACCOUNTS PAYABLE DEPT	95 QUEENS QUAY E TORONTO ON M5E 1A3	91.4	100
BOAT TOURS INTL LTD GRAY LINE BOAT TOURS	5 QUEENS QUAY W TORONTO ON M5J 2H1	65.2	119
MINISTRY OF SOLICITOR GENERAL ONT PROVINCIAL POLICE TRANS & SUPPLY BR	128 QUEENS QUAY E TORONTO ON M5E 1T8	0.0	134
MINISTRY OF SOLICITOR GENERAL ONT PROVINCIAL POLICE TRANS & SUPPLY BR	128 QUEENS QUAY E TORONTO ON M5E 1T8	0.0	134
YORK GENERAL STORE LATIFF MOHAMMED MEARL MOHAMMED	45 FRONT ST& MILL ST YORK ON N0A 1R0	237.5	273
YORK GENERAL STORE LATIFF MOHAMMED MEARL MOHAMMED	45 FRONT ST& MILL ST YORK ON N0A 1R0	237.5	273

<u>Site</u>	<u>Address</u>	<u>Distance (m)</u>	<u>Map Key</u>
-------------	----------------	---------------------	----------------

FSTH - Fuel Storage Tank - Historic

A search of the FSTH database, dated Pre-Jan 2010* has found that there are 6 FSTH site(s) within approximately 0.25 kilometers of the project property.

<u>Site</u>	<u>Address</u>	<u>Distance (m)</u>	<u>Map Key</u>
REDPATH SUGARS LTD ATTN ACCOUNTS PAYABLE DEPT	95 QUEENS QUAY E TORONTO ON M5E 1A3	91.4	100
REDPATH SUGARS LTD ATTN M J ELLIOT	95 QUEENS QUAY E TORONTO ON M5E 1A3	91.4	100
BOAT TOURS INTL LTD GRAY LINE BOAT TOURS	5 QUEENS QUAY W TORONTO ON M5J 2H1	65.2	119
BOAT TOURS INTL LTD GRAY LINE BOAT TOURS	5 QUEENS QUAY W TORONTO ON M5J 2H1	65.2	119
MINISTRY OF SOLICITOR GENERAL ONT PROVINCIAL POLICE TRANS & SUPPLY BR	128 QUEENS QUAY E TORONTO ON	0.0	134
MINISTRY OF SOLICITOR GENERAL ONT PROVINCIAL POLICE TRANS & SUPPLY BR	128 QUEENS QUAY E TORONTO ON	0.0	134

GEN - Ontario Regulation 347 Waste Generators Summary

A search of the GEN database, dated 1986-May 2015 has found that there are 434 GEN site(s) within approximately 0.25 kilometers of the project property.

<u>Site</u>	<u>Address</u>	<u>Distance (m)</u>	<u>Map Key</u>
LIQUOR CONTROL BOARD OF ONTARIO	43 FREELAND STREET TORONTO ON	0.0	5
LIQUOR CONTROL BOARD OF ONTARIO	43 FREELAND STREET, 3RD FLOOR TORONTO ON M5E 1L7	0.0	5
LIQUOR CONTROL BOARD OF ONTARIO	43 FREELAND STREET, 3RD FLOOR TORONTO ON	0.0	5
LIQUOR CONTROL BOARD OF ONTARIO	43 FREELAND STREET, 3RD FLOOR TORONTO ON	0.0	5
LIQUOR CONTROL BOARD OF ONTARIO	43 FREELAND STREET TORONTO ON	0.0	5
LIQUOR CONTROL BOARD OF ONTARIO	43 FREELAND STREET, 3RD FLOOR TORONTO ON	0.0	5

Site	Address	Distance (m)	Map Key
LIQUOR CONTROL BOARD OF ONTARIO	43 FREELAND STREET TORONTO ON	0.0	<u>5</u>
LIQUOR CONTROL BOARD OF ONTARIO	43 FREELAND STREET TORONTO ON M5E 1L7	0.0	<u>5</u>
LIQUOR CONTROL BOARD OF ONTARIO	43 FREELAND STREET TORONTO ON	0.0	<u>5</u>
LIQUOR CONTROL BOARD OF ONTARIO	43 FREELAND STREET, 3RD FLOOR TORONTO ON	0.0	<u>5</u>
LIQUOR CONTROL BOARD OF ONTARIO	43 FREELAND STREET, 3RD FLOOR TORONTO ON M5E 1L7	0.0	<u>5</u>
LIQUOR CONTROL BOARD OF ONTARIO 24-973	43 FREELAND STREET TORONTO ON M5E 1L7	0.0	<u>5</u>
LIQUOR CONTROL BOARD OF ONTARIO	43 FREELAND STREET, 3RD FLOOR TORONTO ON M5E 1L7	0.0	<u>5</u>
LIQUOR CONTROL BOARD OF ONTARIO	43 FREELAND STREET TORONTO ON M5E 1L7	0.0	<u>5</u>
LIQUOR CONTROL BOARD OF ONTARIO	LCBO WAREHOUSE-TORONTO 43 FREELAND STREET TORONTO ON M5E 1L7	0.0	<u>5</u>
LIQUOR CONTROL BOARD OF ONTARIO	43 FREELAND STREET TORONTO ON M5E 1L7	0.0	<u>5</u>
LIQUOR CONTROL BOARD OF ONTARIO 24-973	LCBO WAREHOUSE-TORONTO 43 FREELAND STREET TORONTO ON M5E 1L7	0.0	<u>5</u>
Liquor Control Board of Ontario	53 Freeland Street Toronto ON M5E 1L7	0.0	<u>19</u>
MINISTRY OF CONSUMER AND COMM. RELATIONS	LIQUOR CONTRL BOARD (ONT.) 55 LAKESHORE BLVD. E. TORONTO ON M5E 1A4	0.0	<u>25</u>
MINISTRY OF CONSUMER AND COMM. REL	LIQUOR CONTRL BOARD (ONT.) 55 LAKESHORE BLVD. E. TORONTO ON M5E 1A4	0.0	<u>25</u>
LIQUOR CONTROL BOARD OF ONTARIO 24-337	55 LAKESHORE BLVD. EAST TORONTO ON M5E 1A4	0.0	<u>25</u>
LIQUOR CONTROL BOARD OF ONTARIO	55 LAKESHORE BLVD. EAST TORONTO ON M5E 1A4	0.0	<u>25</u>
LIQUOR CONTROL BOARD OF ONTARIO	55 LAKESHORE BOULEVARD EAST TORONTO ON M5E 1A4	0.0	<u>25</u>
Pinnacle International (One Yonge) Ltd.	1 YONGE STREET, SUITE 1503 TORONTO ON	0.0	<u>29</u>
Toronto Star Newspapers Limited	1 Yonge Street Toronto ON	0.0	<u>29</u>
Liquor Control Board of Ontario	2 Cooper Street Toronto ON	0.0	<u>39</u>
TORONTO STAR NEWSPAPERS LTD	1 YONGE ST. TORONTO ON M5E 1E6	0.0	<u>42</u>

Site	Address	Distance (m)	Map Key
TORONTO STAR NEWSPAPERS LIMITED	1 YONGE STREET TORONTO ON	0.0	42
TORONTO HYDRO 38-537	1 YONGE ST. MAIN FL LOC 4773 & 6TH FL. LOC 4785 C/O 14 CARLTON STREET TORONTO ON M5B 1K5	0.0	42
1428501 ONTARIO LIMITED	1 YONGE STREET, SUITE 1503 TORONTO ON M5E 1E5	0.0	42
1428501 ONTARIO LIMITED	1 YONGE STREET, SUITE 1503 TORONTO ON	0.0	42
1428501 ONTARIO LIMITED	1 YONGE STREET, SUITE 1503 TORONTO ON	0.0	42
TORONTO HYDRO	1 YONGE ST. MAIN FL LOC 4773 & 6TH FL. LOC 4785 C/O 14 CARLTON ST. TORONTO ON M5B 1K5	0.0	42
BRAMALEA LIMITED 04-349	ONE YONGE STREET TORONTO ON M5C 2Y9	0.0	42
TORONTO STAR NEWSPAPERS LIMITED	1 YONGE STREET TORONTO ON M5E 1E6	0.0	42
TORONTO HYDRO ELECTRIC SYSTEM LTD	1 YONGE STREET, MAIN FLOOR, LOC #4773 & TORONTO ON M4M 3N7	0.0	42
OXFORD DEVELOPMENT GROUP INCORPORATED	1 YONGE STREET TORONTO ON M5E 1E6	0.0	42
TORSTAR CORPORATION	1 YONGE STREET TORONTO ON M5E 1E6	0.0	42
Toronto Star Newspapers Limited	1 Yonge Street Toronto ON M5E 1E6	0.0	42
Toronto Star Newspapers Limited	1 Yonge Street Toronto ON M5E 1E6	0.0	42
Pinnacle International (One Yonge) Ltd.	1 YONGE STREET, SUITE 1503 TORONTO ON M5E 1E5	0.0	42
PPM INC.	TORONTO STAR BUIDLING 1 YONGE STREET, SUITE 801 TORONTO ON M5E 1E5	0.0	42
Pinnacle International (One Yonge) Ltd.	1 YONGE STREET, SUITE 1503 TORONTO ON M5E 1E5	0.0	42
PPM INC.	TORONTO STAR BUILDING 1 YONGE STREET, SUITE 801 TORONTO ON M5E 1E5	0.0	42
1428501 ONTARIO LIMITED	1 YONGE STREET, SUITE 1503 TORONTO ON	0.0	42
BRAMALEA LIMITED	1, YONGE STREET, TORONTO C/O 20 RICHMOND ST. EAST, SUITE 215 TORONTO ON M5C 2R9	0.0	42
TORONTO HYDRO	#1 YONGE ST. 6TH FLR. LOC #4785 C/O 14 CARLTON ST. TORONTO ON M5B 1K5	0.0	42
TORONTO STAR NEWSPAPERS LIMITED 38-058	1 YONGE STREET TORONTO ON M5E 1E6	0.0	42

<u>Site</u>	<u>Address</u>	<u>Distance (m)</u>	<u>Map Key</u>
Toronto Star Newspapers Limited	1 Yonge Street Toronto ON M5E 1E6	0.0	42
BRAMALEA (SEE & USE ON0959905) 04-349	ONE YONGE STREET TORONTO ON M5C 2Y9	0.0	42
OXFORD (SEE & USE ON2677200)ORPORATED	1 YONGE STREET TORONTO ON M5E 1E6	0.0	42
NORTHERN ELEVATOR SERVICES LIMITED	1 YONGE STREET, TORONTO C/O 67 COMMANDER BLVD. SCARBOROUGH ON M1S 3M7	0.0	42
TORONTO HYDRO	1 YONGE STREET, MAIN FLOOR, LOC #4773 & 6TH FLOOR, LOCATION #4785 TORONTO ON	0.0	42
TORONTO HYDRO	1 YONGE STREET, MAIN FLOOR, LOC #4773 & 6TH FLOOR, LOC #4785 TORONTO ON	0.0	42
PETRO-CANADA PRODUCTS	12 YONGE STREET C/O 5140 YONGE STREET SUITE 200 NORTH YORK ON M2N 6L6	15.8	69
PETRO-CANADA PRODUCTS 30-265	12 YONGE STREET C/O 5140 YONGE STREET SUITE 200 NORTH YORK ON M2N 6L6	15.8	69
Waterfront Toronto	7 Queens Quay East Toronto ON	41.3	80
Waterfront Toronto	7 Queens Quay East Toronto ON	41.3	80
Waterfront Toronto	7 Queens Quay E Toronto ON	41.3	80
GFL Excavating Corp.	Pier 27 at Yonge and Queens Quay Toronto ON M5J 2H1	9.5	87
FASHION CLEANERS	10 YONGE STREET TORONTO ON	23.9	89
FASHION CLEANERS	10 YONGE STREET TORONTO ON M5E 1R4	23.9	89
FASHION CLEANERS	10 YONGE STREET TORONTO ON M5E 1R4	23.9	89
FASHION CLEANERS	10 YONGE STREET TORONTO ON M5E 1R4	23.9	89
FASHION CLEANERS	10 YONGE STREET TORONTO ON	23.9	89
CANAMAC CRUISES	PIER 27, FOOT OF YONGE STREET TORONTO ON M5E 1R4	26.1	90
CLUB CANAMAC CRUISES 07-427	SHIPS "STELLA BOREALIS" & "AURORA BOREALIS", TOR. HARBOUR FT.OF YONGE ST TORONTO ON	26.1	90
2129784 Ontario Inc.	16 Yonge St , Unit H Toronto ON M5E2A1	68.2	98

Site	Address	Distance (m)	Map Key
1062994 ONTARIO INC.	16H YONGE STREET TORONTO ON M5J 2Z3	68.2	98
2129784 Ontario Inc.	16 Yonge St , Unit H Toronto ON	68.2	98
1062994 ONTARIO INC.	16H YONGE STREET TORONTO ON	68.2	98
2129784 Ontario Inc.	16 Yonge St , Unit H Toronto ON M5E2A1	68.2	98
2129784 Ontario Inc.	16 Yonge St , Unit H Toronto ON M5E2A1	68.2	98
2129784 Ontario Inc.	16 Yonge St , Unit H Toronto ON M5E2A1	68.2	98
Redpath Sugar Ltd	95 Queen's Quay East Toronto ON M5E 1A3	91.4	100
REDPATH SUGARS	95 QUEEN'S QUAY EAST TORONTO ON M5E 1A3	91.4	100
Tate & Lyle Canada Ltd.	95 Queen's Quay East Toronto ON M5E 1A3	91.4	100
Redpath Sugar Ltd	95 Queen's Quay East Toronto ON M5E 1A3	91.4	100
TATE & LYLE NORTH AMERICA	95 QUEEN'S QUAY EAST TORONTO ON M5E 1A3	91.4	100
Redpath Sugar Ltd	95 Queen's Quay East Toronto ON	91.4	100
Redpath Sugar Ltd	95 Queen's Quay East Toronto ON M5E 1A3	91.4	100
REDPATH SUGARS LTD.	DIV. OF REDPATH INDUSTRIES LTD. 95 QUEEN'S HWY EAST TORONTO ON M5E 1A3	91.4	100
REDPATH SUGAR LTD.	95 QUEENS QUAY EAST TORONTO ON M5E 1A3	91.4	100
Redpath Sugar Ltd	95 Queen's Quay East Toronto ON M5E 1A3	91.4	100
REDPATH SUGARS LTD.	DIV. OF REDPATH INDUSTRIES LTD. 95 QUEEN'S QUAY EAST TORONTO ON M5E 1A3	91.4	100
REDPATH SUGAR LTD.	95 QUEENS QUAY EAST TORONTO ON M5E 1A3	91.4	100
Redpath Sugar Ltd	95 Queen's Quay East Toronto ON M5E 1A3	91.4	100
Redpath Sugar Ltd	95 Queen's Quay East Toronto ON M5E 1A3	91.4	100
REDPATH SUGARS 33-167	95 QUEEN'S QUAY EAST TORONTO ON M5E 1A3	91.4	100
MINISTRY OF THE SOLICITOR GENERAL	OPP TRANSPORT & SUPPLY BRANCH 125 LAKESHORE BLVD. EAST TORONTO ON M5E 1T8	0.0	109

Site	Address	Distance (m)	Map Key
MINISTRY OF GOVERNMENT SERVICES	125 LAKESHORE BLVD E. TORONTO ON M5E 1P6	0.0	109
ONTARIO REALTY CORPORATION	125 LAKESHORE BLVD. WEST TORONTO ON M7A 2S1	0.0	109
MINISTRY OF GOVERNMENT SERVICES 27-449	125 LAKESHORE BLVD E. TORONTO ON M5E 1P6	0.0	109
MINISTRY OF THE SOLICITOR GENERAL 27-064	OPP TRANSPORT & SUPPLY BRANCH 125 LAKESHORE BLVD. EAST TORONTO ON M5E 1T8	0.0	109
ONTARIO REALTY CORPORATION	125 LAKESHORE BOULEVARD WEST TORONTO ON M7A 2S1	0.0	109
MINISTRY OF GOVERNMENT SERVICES	125 LAKESHORE BOULEVARD EAST TORONTO ON M5E 1P6	0.0	109
MINISTRY OF THE SOLICITOR GENERAL	125 LAKESHORE BOULEVARD EAST TORONTO ON	0.0	109
MINISTRY OF THE SOLICITOR GENERAL	ONTARIO PROVINCIAL POLICE 125 LAKESHORE BLVD E C/O 90 HARBOUR ST TORONTO ON M7A 2S1	0.0	109
Loblaw Companies Inc	10 Lower Jarvis St. Toronto ON	0.0	115
GRAY LINE BOAT TOURS	5 QUEEN'S QUAY WEST. TORONTO ON M5J 2H1	65.2	119
GRAY LINE BOAT TOURS	5 QUEEN'S QUAY WEST TORONTO ON M5J 2H1	65.2	119
GRAY LINE BOAT TOURS 17-168	5 QUEEN'S QUAY WEST TORONTO ON M5J 2H1	65.2	119
GOWESH CANADA INC.	5 QUEENS QUAY WEST TORONTO ON M5J 2H1	65.2	119
Toronto Port Authority	5 Queens Quay West Toronto ON M5J 2H1	65.2	119
CROP MARKS COMMUNICATIONS INC.	35 THE ESPLANADE, SUITE 220 TORONTO ON M5E 1Z4	124.7	122
CROP MARKS COMMUNICATIONS INC.	SUITE 220 35 THE ESPLANADE TORONTO ON M5E 1Z4	124.7	122
Novotel Toronto Centre	45 The Esplanade Toronto ON	185.2	130
MINISTRY OF THE SOLICITOR GENERAL 25-739	OPP TRANSPORT & SUPPLY BR.,OPP GARAGE 128 QUEENS QUAY EAST TORONTO ON M5E 1T8	0.0	134
MIN OF SOL GEN/OPP TRANSPORT & SUPPLY BR	128 QUEEN'S QUAY EAST O.P.P. GARAGE COMPLEX TORONTO ON M5E 1T8	0.0	134
MINISTRY OF GOVERNMENT SERVICES	128 QUEENS QUAY EAST C/O 90 HARBOUR STREET TORONTO ON M7A 2S1	0.0	134
MINISTRY OF GOVERNMENT SERVICES 27-510	128 QUEENS QUAY EAST C/O 90 HARBOUR STREET TORONTO ON M7A 2S1	0.0	134

Site	Address	Distance (m)	Map Key
MINISTRY OF THE SOLICITOR GENERAL	O.P.P. GARAGE COMP. 128 QUEEN'S QUAY E. C/O M.G.S. QUEEN'S QUAY EAST TORONTO ON M5A 1B4	0.0	134
MINISTRY OF GOVERNMENT SERVICES	128 QUEENS QUAY EAST TORONTO ON M5A 3Y5	0.0	134
Greater Toronto Transit Authority	1 The Esplanade Toronto ON	50.8	141
Greater Toronto Transit Authority	1 The Esplanade Toronto ON	50.8	141
Greater Toronto Transit Authority	1 The Esplanade Toronto ON	50.8	141
ONTARIO HYDRO	ESPLANADE TRANSFORMER STATION 211 WILTON ST. TORONTO ON	153.5	159
ONTARIO HYDRO (OUT OF BUSINESS)	ESPLANADE TRANSFORMER STATION 211 WILTON ST., C/O 700 UNIVERSITY AVENUE TORONTO ON M5G 1X6	153.5	159
ONTARIO HYDRO (OUT OF BUSINESS) 29-282	ESPLANADE TRANSFORMER STATION 211 WILTON ST., C/O 700 UNIVERSITY AVENUE TORONTO ON M5G 1X6	153.5	159
ONTARIO HYDRO	ESPLANADE TRANSFORMER STATION 211 WILTON ST., C/O 700 UNIVERSITY AVENUE TORONTO ON M5G 1X6	153.5	159
TORONTO, CITY OF PROPERTY DEPT. 37-958	11 QUEEN'S QUAY TORONTO C/O 149 RIVER STREET TORONTO ON M9N 2H3	117.6	162
TORONTO FIRE DEPARTMENT, CITY OF	FIRE BOAT 11 QUEEN'S QUAY TORONTO ON M9N 2H3	117.6	162
TORONTO, CITY OF, PROPERTY DEPARTMENT	11 QUEEN'S QUAY TORONTO ON M9N 2H3	117.6	162
Advanced Printing Solutions Inc.	143 Lake Shore Blvd E Toronto ON M5A 1B7	56.3	170
West Marine	143 Lakeshore Boulevard East Toronto ON	56.3	170
West Marine	143 Lakeshore Boulevard East Toronto ON	56.3	170
The Westin Harbour Castle Hotel	One Harbour Square Toronto ON M5J 1A6	145.6	181
WESTIN HOTEL'S CORPORATION 42-568	1 HARBOUR SQUARE TORONTO ON M5J 1A6	145.6	181
The Westin Harbour Castle Hotel	One Harbour Square Toronto ON M5J 1A6	145.6	181
The Westin Harbour Castle Hotel	One Harbour Square Toronto ON M5J 1A6	145.6	181
Westin Harbour Castle	1 Harbour Square Toronto ON	145.6	181

Site	Address	Distance (m)	Map Key
COMINCO LTD. OUT OF BUSINESS	56 THE ESPLANADE E SUITE 510 TORONTO ON M5E 1A7	232.5	187
IMPRINT (OUT BUSINESS) 21-190	56 THE ESPLANADE, SUITE 404 TORONTO ON M5E 1A7	232.5	187
COMINCO LTD. OUT OF BUSINESS 10-063	56 THE ESPLANADE E SUITE 510 TORONTO ON M5E 1A7	232.5	187
YOUNG NATURALIST FOUNDATION, THE	56 THE ESPLANADE SUITE 302 TORONTO ON M5E 1A7	232.5	187
YOUNG NATURALIST FOUNDATION, THE 43-372	56 THE ESPLANADE SUITE 302 TORONTO ON M5E 1A7	232.5	187
DEJAVU	56 THE ESPLANADE, SUITE 507 TORONTO ON M5E 1A7	232.5	187
COMINCO LIMITED (OUT OF BUSINESS)	56 THE ESPLANADE SUITE 510 TORONTO ON M5E 1A7	232.5	187
COMINCO LTD	56 THE ESPLANADE E SUITE 510 TORONTO ON M5E 1A7	232.5	187
IMPRNT.TYPESETTING/MTRX PDCTNS.LTD	56 THE ESPLANADE, SUITE 404 TORONTO ON M5E 1A7	232.5	187
O'KEEFE CENTRE, THE	FOR THE PERFORMING ARTS 1 FRONT ST. EAST TORONTO ON M5E 1B2	50.3	194
Ferncastle (Frontstreet) Inc.	1 Front Street East Toronto ON M5E 1B2	50.3	194
O'KEEFE CENTRE, THE 29-462	FOR THE PERFORMING ARTS 1 FRONT ST. EAST TORONTO ON M5E 1B2	50.3	194
CROPMARKS	4 CHURCH STREET TORONTO ON M5E 1V1	249.1	198
CROPMA(OUR OF BUSINESS)	4 CHURCH STREET TORONTO ON M5E 1V1	249.1	198
FORT GARY INDUSTRIES LTD.	7 BAY TORONTO ON	86.0	202
City of Toronto Parks and Recreation	9 Queens Quay West Toronto ON	169.2	207
City of Toronto Parks and Recreation	9 Queens Quay West Toronto ON	169.2	207
City of Toronto Parks and Recreation Ferry Docks	9 Queens Quay West Toronto ON	169.2	207
CITY OF TORONTO PARKS AND RECREATION	ISLAND FERRY DOCKS 9 QUEENS QUAY W. TORONTO ON M5J 2H3	169.2	207
METRO PARKS AND PROPERTY DEPARTMENT	ISLAND FERRY DOCKS 9 QUEENS QUAY TORONTO ON	169.2	207
METRO PARKS & PROPERTY DEPARTMENT	ISLAND FERRY DOCKS, 9 QUEENS QUAY TORONTO ON	169.2	207

Site	Address	Distance (m)	Map Key
METRO PARKS & PROPERTY DEPARTMENT 26-170	ISLAND FERRY DOCKS, 9 QUEENS QUAY C/O 365 BAY STREET, 10TH FLOOR TORONTO ON M5H 2V1	169.2	207
CITY OF TORONTO PARKS AND RECREATION	ISLAND FERRY DOCKS 9 QUEENS QUAY W. TORONTO ON	169.2	207
CITY OF TORONTO PARKS AND RECREATION	ISLAND FERRY DOCKS 9 QUEENS QUAY W. TORONTO ON	169.2	207
METRO PARKS & PROPERTY DEPARTMENT	ISLAND FERRY DOCKS, 9 QUEENS QUAY C/O 365 BAY STREET, 10TH FLOOR TORONTO ON M5H 2V1	169.2	207
CITY OF TORONTO PARKS AND RECREATION	ISLAND FERRY DOCKS 9 QUEENS QUAY W. TORONTO ON	169.2	207
GO Transit	2A Market Street Toronto ON	178.5	214
Trane Ontario	2 Market Street Toronto ON M5E 1Y9	178.5	214
Context Market Wharf 2	1 Market Street Toronto ON M5E 0A2	146.9	216
GREATER TORONTO TRANSIT AUTHORITY	141 BAY STREET UNION STATION BUS TERMINAL TORONTO ON M5J 1J5	94.1	222
Metrolinx/GREATER TORONTO TRANSIT AUTHORITY	141 BAY STREET UNION STATION BUS TERMINAL TORONTO ON	94.1	222
Metrolinx/GREATER TORONTO TRANSIT AUTHORITY Station Operations Central	141 BAY STREET UNION STATION BUS TERMINAL TORONTO ON M5J 1J5	94.1	222
Metrolinx/GREATER TORONTO TRANSIT AUTHORITY	141 BAY STREET UNION STATION BUS TERMINAL TORONTO ON M5J 1J5	94.1	222
Metrolinx/GREATER TORONTO TRANSIT AUTHORITY	141 BAY STREET UNION STATION BUS TERMINAL TORONTO ON M5J 1J5	94.1	222
Metrolinx/GREATER TORONTO TRANSIT AUTHORITY	141 BAY STREET UNION STATION BUS TERMINAL TORONTO ON M5J 1J5	94.1	222
Daniels HR Corporation	132 Queens Quay East Toronto ON	89.3	227
RON TAL COLOUR INC. 33-858	10 BAY STREET TORONTO ON M5J 2N8	57.6	228
TORONTO TRANSIT COMMISSION	QUEENSQUAY STATION LRT 10 BAY STREET TORONTO ON M5J 1E5	57.6	228
MCGILL PRODUCTIONS	10 BAY STREET, 15TH FLOOR TORONTO ON M5J 2S3	57.6	228
RON TAL COLOUR INC.	10 BAY STREET TORONTO ON M5J 2N8	57.6	228
TORONTO TRANSIT COMMISSION	10 BAY STREET QUEENSQUAY STATION LRT TORONTO ON M5J 1E5	57.6	228

Site	Address	Distance (m)	Map Key
TMS Plumbing and Heating	77 Bay Street Toronto ON M1K 4P5	157.7	232
Vernooy Pharmacy Ltd.	18 LOWER JARVIS STREET TORONTO ON	166.3	238
GROSS MACHINERY GROUP	18 LOWER JARVIS STREET TORONTO ON M5E 1N1	166.3	238
Board of Directors of Hummingbird Centre	1 Front S. E. Toronto ON	37.9	244
Board of Directors of Hummingbird Centre	1 Front S. E. Toronto ON	37.9	244
Board of Directors of Hummingbird Centre	1 Front S. E. Toronto ON	37.9	244
Board of Directors of Hummingbird Centre	1 Front S. E. Toronto ON M5E 1B2	37.9	244
Board of Directors of Hummingbird Centre	1 Front S. E. Toronto ON	37.9	244
Board of Directors of Hummingbird Centre	1 Front S. E. Toronto ON M5E 1B2	37.9	244
Board of Directors of Hummingbird Centre NA	1 Front S. E. Toronto ON M5E 1B2	37.9	244
PUBLIC WORKS CANADA	1 FRONT STREET WEST TORONTO ON M5J 1A5	79.3	245
Revenue Canada	1 Front St West. Toronto ON N5J2X6	79.3	245
Clifford Restoration Limited	1 Front Street West Toronto ON	79.3	245
PUBLIC WORKS CANADA Ontario Region	1 FRONT STREET WEST TORONTO ON	79.3	245
REVENUE CANADA	1 FRONT STREET WEST, SUITE 100 TORONTO ON M5J 2X6	79.3	245
PUBLIC WORKS CANADA	1 FRONT STREET WEST TORONTO ON M5J 2X5	79.3	245
PUBLIC WORKS CANADA	1 FRONT STREET WEST TORONTO ON M5J 2X5	79.3	245
Clifford Restoration Limited	1 Front Street West Toronto ON	79.3	245
GVT OF CANADA-PUBLIC WORKS CANADA	1 FRONT STREET WEST TORONTO ON M5J 2X5	79.3	245
REVENUE CANADA	1 FRONT STREET WEST SUITE 100 TORONTO ON M5J 2X6	79.3	245
GVT OF CANADA-PUBLIC WORKS CANADA 17-229	1 FRONT STREET W., TORONTO C/O 4900 YONGE STREET NORTH YORK ON M2N 6A6	79.3	245
GVT OF CANADA-PUBLIC WORKS CANADA	1 FRONT STREET W., TORONTO C/O 4900 YONGE STREET NORTH YORK ON M2N 6A6	79.3	245

Site	Address	Distance (m)	Map Key
ST (OUT OF BUSINESS)	ST LAWRENCE HEALTH CENTRE 45 LOWER JARVIS STREET TORONTO ON M5E 1R8	140.3	246
ST (OUT OF BUS) 053	36- ST LAWRENCE HEALTH CENTRE 45 LOWER JARVIS STREET TORONTO ON M5E 1R8	140.3	246
ST MICHAEL'S HOSPITAL	ST LAWRENCE HEALTH CENTRE 45 LOWER JARVIS STREET TORONTO ON M5E 1R8	140.3	246
ST MICHAEL'S HOSPITAL 36-053	ST LAWRENCE HEALTH CENTRE 45 LOWER JARVIS STREET TORONTO ON M5E 1R8	140.3	246
ST (OUT OF BUS)	ST LAWRENCE HEALTH CENTRE 45 LOWER JARVIS STREET TORONTO ON M5E 1R8	140.3	246
WATERPARK (SEE & USE ON1429000) 41-257	20 BAY STREET TORONTO ON M5J 2N8	44.6	252
Oxford Properties Group Inc.	20 Bay Street Ground Floor Toronto ON M5J 2N8	44.6	252
Oxford Properties Group Inc.	20 Bay Street Ground Floor Toronto ON	44.6	252
Oxford Properties Group Inc.	20 Bay Street Ground Floor Toronto ON	44.6	252
WATERPARK PLACE	20 BAY STREET TORONTO ON M5J 2N8	44.6	252
OMERS REALTY CORPORATION	20 BAY STREET TORONTO ON M5J 2N8	44.6	252
OMERS REALTY CORPORATION 41-257	20 BAY STREET TORONTO ON M5J 2N8	44.6	252
Oxford Properties Group Inc.	20 Bay Street Ground Floor Toronto ON	44.6	252
Allied Properties Inc.	35 Front St. East Toronto ON	202.3	255
Allied Properties Inc.	35 Front St. East Toronto ON	202.3	255
Allied Properties Inc.	35 Front St. East Toronto ON M5E 1B3	202.3	255
THRUSH INC.	(37 FRONT ST., SERVICE) C/O 172 BETHRIDGE RD. REXDALE ON M9W 1N3	212.0	256
CANADA POST CORPORATION	40 BAY STREET, TORONTO C/O 4900 YONGE ST, PUBLIC WORKS CANADA NORTH YORK ON M5J 2X2	171.9	258
MAPLE LEAF SPORTS AND ENTERTAINMENT LTD.	40 BAY STREET SUITE 400 TORONTO ON M5J 2X2	171.9	258
CANADA POST CORPORATION 08-216	40 BAY STREET, TORONTO C/O 4900 YONGE ST, PUBLIC WORKS CANADA NORTH YORK ON M5J 2X2	171.9	258
CANADA POST, SC LETTER PLANT	40 BAY ST. TORONTO ON M5J 2X2	171.9	258

Site	Address	Distance (m)	Map Key
MAPLE LEAF SPORTS AND ENTERTAINMENT LTD.	40 BAY STREET SUITE 400 TORONTO ON M5J 2X2	171.9	258
MAPLE LEAF SPORTS AND ENTERTAINMENT LTD.	40 BAY STREET SUITE 400 TORONTO ON	171.9	258
MAPLE LEAF SPORTS AND ENTERTAINMENT LTD.	40 BAY STREET SUITE 400 TORONTO ON	171.9	258
MAPLE LEAF SPORTS AND ENTERTAINMENT LTD.	40 BAY STREET SUITE 400 TORONTO ON M5J 2X2	171.9	258
MAPLE LEAF SPORTS & ENTERTAINMENT	40 BAY STREET TORONTO ON M5J 2X2	171.9	258
MAPLE LEAF SPORTS AND ENTERTAINMENT LTD.	40 BAY STREET SUITE 400 TORONTO ON M5J 2X2	171.9	258
MAPLE LEAF SPORTS AND ENTERTAINMENT LTD.	40 BAY STREET SUITE 400 TORONTO ON M5J 2X2	171.9	258
CANADA POST CORPORATION	40 BAY STREET TORONTO ON M5J 2X2	171.9	258
TORONTO FIRE DEPARTMENT, CITY OF	11 QUEEN'S QUAY WEST FIREBOAT TORONTO ON M5J 2V3	223.8	266
TORONTO FIRE DEPARTMENT, CITY OF 38-202	FIRE BOAT 11 QUEEN'S QUAY WEST TORONTO ON M5J 2H3	223.8	266
TORONTO (OUT OF BUSINESS)CITY OF	11 QUEEN'S QUAY WEST FIREBOAT TORONTO ON M5J 2V3	223.8	266
Toronto Waterfront Revitalization Corporation	11 Dockside Drive Toronto ON	124.6	267
Toronto Waterfront Revitalization Corporation	11 Dockside Drive Toronto ON	124.6	267
Clockwork Productions Inc.	162 Queen's Quay East Toronto ON	140.4	269
Clockwork Productions Inc.	162 Queen's Quay East Toronto ON	140.4	269
Clockwork Productions Inc.	162 Queen's Quay East Toronto ON	140.4	269
WINNERS MERCHANTS INTERNATIONAL LP	45 FRONT STREET EAST TORONTO ON	237.5	273
GRAPHIC (OUT OF BUS.) 17-016	22 FRONT ST. W. TORONTO ON M5J 1C4	95.7	291
GRAPHIC SHOPPE LTD	22 FRONT ST. W. TORONTO ON M5J 1C4	95.7	291
THE GRAPHIC SHOPPE (OUT OF BUSINESS)	22 FRONT STREET WEST TORONTO ON M5J 1C4	95.7	291
TORONTO BOARD OF EDUCATION	MARKET LANE PUBLIC SCHOOL 85 LOWER JARVIS STREET TORONTO ON M5E 1R8	208.3	294

Site	Address	Distance (m)	Map Key
TORONTO DISTRICT SCHOOL BOARD	DOWNTOWN ALTERNATIVE SCHOOL 85 LOWER JARVIS ST TORONTO ON M5E 1R8	208.3	294
TORONTO DISTRICT SCHOOL BOARD	DOWNTOWN ALTERNATIVE SCHOOL 85 LOWER JARVIS ST TORONTO ON M5E 1R8	208.3	294
TORONTO DISTRICT SCHOOL BOARD	DOWNTOWN ALTERNATIVE SCHOOL 85 LOWER JARVIS ST TORONTO ON M5E 1R8	208.3	294
TORONTO DISTRICT SCHOOL BOARD	DOWNTOWN ALTERNATIVE SCHOOL 85 LOWER JARVIS ST TORONTO ON M5E 1R8	208.3	294
TORONTO BOARD OF EDUCATION	MARKET LANE P.S. 85 LOWER JARVIS STREET TORONTO ON M5E 1R8	208.3	294
TORONTO BOARD OF EDUCATION	MARKET LANE P.S. 85 LOWER JARVIS STREET TORONTO ON M5E 1R8	208.3	294
TORONTO BOARD OF EDUCATION 38-392	MARKET LANE P.S. 85 LOWER JARVIS STREET TORONTO ON M5E 1R8	208.3	294
TORONTO DISTRICT SCHOOL BOARD	DOWNTOWN ALTERNATIVE SCHOOL 85 LOWER JARVIS ST TORONTO ON	208.3	294
TORONTO DISTRICT SCHOOL BOARD	DOWNTOWN ALTERNATIVE SCHOOL 85 LOWER JARVIS ST TORONTO ON M5E 1R8	208.3	294
PCL CONSTRUCTORS EASTERN INC.	30 YONGE ST. C/O 220 BAY ST. SUITE 500 TORONTO ON M5E 1X8	51.6	297
PCL CONSTRUCTORS EASTERN INC. 31-564	30 YONGE ST. C/O 220 BAY ST. SUITE 500 TORONTO ON M5E 1X8	51.6	297
Yonge & Front Dental Clinic	33 Yonge Street Toronto ON	91.4	298
FENCO ENGINEERS INC.	(J.P.C. WRECKING CO.) 33 YONGE ST. TORONTO ON M5E 1G4	91.4	298
Great-West Life Assurance & London Life Insurance	33 Yonge Street Toronto ON M5E 1G4	91.4	298
JUST ONE HOUR FILM PROCESSING SYS.22-152	33 YONGE ST. TORONTO ON M5E 1G4	91.4	298
JUST ONE HOUR FILM PROCESSING SYSTEM	33 YONGE STREET TORONTO ON M5E 1G4	91.4	298
JUST ONE HOUR FILM PROCESSING SYS.	33 YONGE ST. TORONTO ON M5E 1G4	91.4	298
JUST ONE HOUR FILM PROCESSING SYS.	33 YONGE ST. TORONTO ON M5E 1G4	91.4	298
GWL Realty Advisors Inc.	33 Yonge Street Suite 418 Toronto ON M5E 1G4	91.4	298
Toronto Waterfront Revitalization Corporation	155 Queens Quay East Toronto ON	160.7	300
Toronto Waterfront Revitalization Corporation	155 Queens Quay East Toronto ON	160.7	300

<u>Site</u>	<u>Address</u>	<u>Distance (m)</u>	<u>Map Key</u>
Toronto Waterfront Revitalization Corporation	155 Queens Quay East Toronto ON	160.7	300
Cimco Refrigeration	85 Harbour Street Toronto ON M5J 1A6	9.2	311
MINISTRY OF GOVERNMENT SERVICES	178 QUEENS QUAY TORONTO ON M5A 1B4	202.8	318
MINISTRY OF GOVERNMENT SERVICES 26-782	178 QUEENS QUAY C/O 90 HARBOUR ST. TORONTO ON M7A 2S1	202.8	318
TORONTO TRANSIT COMMISSION	Union Subway/LRT Station 55 Front Street West Toronto ON	199.6	319
TORONTO TRANSIT COMMISSION	UNION SUBWAY / LRT STATION 55 FRONT STREET WEST TORONTO ON M5J 1E5	199.6	319
TORONTO TRANSIT COMMISSION	55 FRONT STREET WEST UNION SUBWAY/LRT STATION TORONTO ON M5J 1E5	199.6	319
TORONTO TRANSIT COMMISSION	Union Subway/LRT Station 55 Front Street West Toronto ON	199.6	319
TORONTO TRANSIT COMMISSION	Union Subway/LRT Station 55 Front Street West Toronto ON	199.6	319
TORONTO TRANSIT COMMISSION	Union Subway/LRT Station 55 Front Street West Toronto ON M5J 1E5	199.6	319
TORONTO TRANSIT COMMISSION	Union Subway/LRT Station 55 Front Street West Toronto ON	199.6	319
TORONTO TRANSIT COMMISSION	Union Subway/LRT Station 55 Front Street West Toronto ON	199.6	319
BLACK PHOTO CORPORATION	161 BAY STREET TORONTO ON L3R 4B6	143.1	333
BROOKFIELD PROPERTIES CORPORATION	161 BAY STREET CONCOURSE OPERATIONS TORONTO ON M5J 2S1	143.1	333
BROOKFIELD PROPERTIES CORPORATION	161 BAY STREET CONCOURSE OPERATIONS TORONTO ON M5J 2S1	143.1	333
BROOKFIELD PROPERTIES CORPORATION	161 BAY STREET CONCOURSE OPERATIONS TORONTO ON	143.1	333
BROOKFIELD MANGEMENT SERVICES LTD.	161 BAY STREET TORONTO ON M5J 2S1	143.1	333
BROOKFIELD PROPERTIES CORPORATION	161 BAY STREET CONCOURSE OPERATIONS TORONTO ON M5J 2S1	143.1	333
BLACK PHOTO CORPORATION	BCE PLACE 161 BAY STREET TORONTO ON M5J 2S1	143.1	333
BROOKFIELD PROPERTIES CORPORATION	161 BAY STREET CONCOURSE OPERATIONS TORONTO ON	143.1	333

Site	Address	Distance (m)	Map Key
BROOKFIELD PROPERTIES CORPORATION	161 BAY STREET CONCOURSE OPERATIONS TORONTO ON	143.1	333
BROOKFIELD PROPERTIES CORPORATION	161 BAY STREET CONCOURSE OPERATIONS TORONTO ON	143.1	333
BLACK PHOTO CORPORATION 05-839	161 BAY ST, P.O.BOX 110-TORONTO C/O 371 GOUGH ROAD MARKHAM ON L3R 4B6	143.1	333
BLACK PHOTO CORPORATION	BCE PLACE 161 BAY STREET TORONTO ON M5J 2S1	143.1	333
BCE DEVELOPMENT CORP. 04-299	3 WELLINGTON STREET WEST C/O PO BOX , TO DOMINION BNK, STE 3850 TORONTO ON M5K 1A1	116.1	341
BCE DEVELOPMENT CORP.	3 WELLINGTON STREET WEST C/O PO BOX , TO DOMINION BNK, STE 3850 TORONTO ON M5K 1A1	116.1	341
FEDERAL EXPRESS CANADA LTD.	215 LAKESHORE BOULEVARD EAST DOWNTOWN STATION TORONTO ON M5A 3W9	231.4	342
FEDERAL EXPRESS CANADA LTD.	215 LAKESHORE BOULEVARD EAST SAFETY DEPT. TORONTO ON M5A 3W9	231.4	342
FEDERAL EXPRESS CANADA LTD.	215 LAKESHORE BOULEVARD EAST VEHICLE MAINTENANCE YBZ TORONTO ON M5A 3W9	231.4	342
FEDERAL EXPRESS CANADA LTD.	215 LAKESHORE BOULEVARD EAST SAFETY DEPT. TORONTO ON	231.4	342
FEDERAL EXPRESS CANADA LTD.	215 LAKESHORE BOULEVARD EAST VEHICLE MAINTENANCE YBZ TORONTO ON M5A 3W9	231.4	342
FEDERAL EXPRESS CANADA LTD.	215 LAKESHORE BOULEVARD EAST SAFETY DEPT. TORONTO ON M5A 3W9	231.4	342
FEDERAL EXPRESS CANADA LTD.	215 LAKESHORE BOULEVARD EAST SAFETY DEPT. TORONTO ON M5A 3W9	231.4	342
FEDERAL EXPRESS CANADA LIMITED	DOWNTOWN STATION 215 LAKESHORE BOULEVARD EAST TORONTO ON M5A 3W9	231.4	342
FEDERAL EXPRESS CANADA LTD.	215 LAKESHORE BOULEVARD EAST SAFETY DEPT. TORONTO ON M5A 3W9	231.4	342
Morguard Investments Limited	25 Dockside Drive Toronto ON	217.9	352
Morguard Investments Limited	25 Dockside Drive Toronto ON	217.9	352
Morguard Investments Ltd	25 Dockside Dr Toronto ON	217.9	352
Morguard Investments Ltd	25 Dockside Dr Toronto ON	217.9	352
Morguard Investments Ltd	25 Dockside Dr Toronto ON M5A 0B5	217.9	352

Site	Address	Distance (m)	Map Key
ROYAL & SUNALLIANCE INSURANCE	10 WELLINGTON STREET EAST TORONTO ON M5E 1L5	139.6	354
Dr Mark Sokalsky	26 Wellington St E unit 6 Toronto ON	211.5	361
MINISTRY OF GOVERNMENT SERVICES 27-511	90 HARBOUR STREET TORONTO ON M7A 2S1	38.3	362
MINISTRY OF GOVERNMENT SERVICES	90 HARBOUR STREET TORONTO ON M7A 2S1	38.3	362
MINISTRY OF SOLICITOR (OUT OF BUSINESS)	90 HARBOUR STREET TORONTO ON M7A 2S1	38.3	362
MINISTRY OF SOLICITOR GENERAL 26-676	90 HARBOUR ST. TORONTO ON M7A 2S1	38.3	362
MINISTRY (OUT OF BUS) 26-676	90 HARBOUR ST. TORONTO ON M7A 2S1	38.3	362
JAPAN CAMERA CENTRE-1 HOUR PHOTO	UNION SUBWAY STATION 48 FRONT STREET WEST TORONTO ON M5J 1E6	211.0	364
JAPAN CAMERA CENTRE (SEE&USE ON0889814)	UNION SUBWAY STATION 48 FRONT STREET WEST TORONTO ON M5J 1C5	211.0	364
JAPAN (SEE&USE ON0889814) 22-244	690031 ONTARIO LTD. 48 FRONT STREET WEST, UNION ST. SUBWAY TORONTO ON M5J 1C5	211.0	364
JAPAN CAMERA CENTRE 22-485	48 FRONT STREET WEST UNION STATION TORONTO ON M5J 1E6	211.0	364
JAPAN CAMERA CENTRE	690031 ONTARIO LTD. 48 FRONT STREET WEST, UNION ST. SUBWAY TORONTO ON M5J 1C5	211.0	364
ASTRAL PHOTO (#712)	DIVISION OF ASTRAL BELLEVUE PATHE INC. ROYAL BANK PLAZA, P.O. BOX 106 TORONTO ON M5S 1Z1	196.2	367
ASTRAL PHOTO (#712) 03-136	DIVISION OF ASTRAL BELLEVUE PATHE INC. ROYAL BANK PLAZA, P.O. BOX 106 TORONTO ON M5S 1Z1	196.2	367
City of Toronto Economic Development Corporation	175 QueensQuay East Toronto ON M5A 1B6	249.0	377
MCI Medical Clinics Inc.	200 Bay Street, Unit LR8 PO BOX 134 Toronto ON	223.9	392
Royal Bank Plaza Dental Centre	200 Bay St Suite LR2 toronto ON M5J2J3	223.9	392
BDO DUNWOODY LLP	200 BAY STREET 32nd floor TORONTO ON M5J 2J8	223.9	392
Oxford Properties Group	200 BAY STREET TORONTO ON	223.9	392
Oxford Properties Group	200 BAY STREET TORONTO ON	223.9	392

Site	Address	Distance (m)	Map Key
ROYAL BANK OF CANADA	200 BAY STREET TORONTO ON M5J 2J5	223.9	392
ROYAL BANK OF CANADA	200 BAY STREET SOUTH TOWER, 4TH FLOOR #445 TORONTO ON M5J 2J5	223.9	392
Oxford Properties Group	200 BAY STREET TORONTO ON	223.9	392
ROYAL BANK OF CANADA 33-960	VISUAL COMMUNICATIONS CENTRE 200 BAY ST. SOUTH TOWER 4TH FLOOR TORONTO ON M5J 2J5	223.9	392
Oxford Properties Group	200 BAY STREET TORONTO ON	223.9	392
ROYAL BANK OF CANADA 33-970	200 BAY STREET TORONTO ON M5J 2J5	223.9	392
ROYAL BANK OF CANADA	VISUAL COMMUNICATIONS CENTRE 200 BAY ST. SOUTH TOWER 4TH FLOOR #445 TORONTO ON M5J 2J5	223.9	392
ROYAL BANK OF CANADA	200 BAY STREET TORONTO ON M5J 2J5	223.9	392
Oxford Properties Group	200 BAY STREET TORONTO ON M5J 2J4	223.9	392
ROYAL BANK OF CANADA	200 BAY STREET TORONTO ON M5J 2J5	223.9	392
Oxford Properties Group	200 BAY STREET TORONTO ON	223.9	392
BDO DUNWOODY WARD MALLETT 05-903	200 BAY STREET STE. 3200 P.O. BOX 32 TORONTO ON M5J 2J8	223.9	392
Oxford Properties Group	200 BAY STREET TORONTO ON M5J 2J1	223.9	392
MCI Medical Clinics Inc.	200 Bay Street, Unit LR8 PO BOX 134 Toronto ON	223.9	392
BDO DUNWOODY WARD MALLETT	200 BAY STREET TORONTO ON M5J 2J8	223.9	392
GLOBE REALTY MANAGEMENT 17-137	200 BAY ST. TORONTO ON M5J 2J1	223.9	392
Royal Bank Plaza Dental Centre	200 Bay St Suite LR2 toronto ON M5J2J3	223.9	392
MCI Medical Clinics Inc.	200 Bay Street, Unit LR8 PO BOX 134 Toronto ON M5J 2J3	223.9	392
Royal Bank Plaza Dental Centre	200 Bay St Suite LR2 toronto ON	223.9	392
Alfred Yu Drugs Ltd.	200 BAY ST, ROYAL BANK PLAZA Toronto ON	223.9	392
Royal Bank Plaza Dental Centre	200 Bay St Suite LR2 toronto ON M5J2J3	223.9	392

Site	Address	Distance (m)	Map Key
GLOBE REALTY MANAGEMENT	200 BAY ST. TORONTO ON M5J 2J1	223.9	392
GLOBE REALTY MANAGEMENT LIMITED	200 BAY STREET TORONTO ON M5J 2J4	223.9	392
GLOBE REALTY MANAGEMENT LIMITED 17-137	200 BAY STREET ROYAL BANK PLAZA TORONTO ON M5J 2J4	223.9	392
Royal Bank Plaza Dental Centre	200 Bay St Suite LR2 toronto ON M5J2J3	223.9	392
H & R DEVELOPMENTS 19-640	55 YONGE STREET, TORONTO C/O 3625 DUFFERIN STREET, SUITE 503 DOWNSVIEW ON M5E 1J4	183.8	406
H+R Developments	55 Yonge st Toronto ON M5E 1J4	183.8	406
RICHARD & B.A. RYAN LIMITED 33-712	NORWICH UNION, 60 YONGE ST. C/O 78 LOGAN AVE. TORONTO ON M5E 1H5	183.3	413
RICHARD & B.A. RYAN LIMITED	NORWICH UNION, 60 YONGE ST. C/O 78 LOGAN AVE. TORONTO ON M5E 1H5	183.3	413
Wally Chiu Drugs Ltd.	181 BAY ST Toronto ON	201.9	414
Cleveland Clinic Canada	181 Bay Street, Suite 3000 Brookfield Place Toronto ON	201.9	414
Cleveland Clinic Canada	181 Bay Street, Suite 3000 Brookfield Place Toronto ON M5J2T3	201.9	414
Cleveland Clinic Canada	181 Bay Street, Suite 3000 Brookfield Place Toronto ON M5J2T3	201.9	414
BROOKFIELD DEVELOPMENT CORPORATION05-961	181 BAY STREET PARKING LEVEL 4 WEST END TORONTO ON	201.9	414
Cleveland Clinic Canada	181 Bay Street, Suite 3000 Brookfield Place Toronto ON M5J2T3	201.9	414
Cleveland Clinic Canada	181 Bay Street, Suite 3000 Brookfield Place Toronto ON M5J2T3	201.9	414
SKYLINE INTERNATIONAL DEVELOPMENT INC.	6 & 8 COLBORNE ST. TORONTO ON	212.0	416
COMMERCE COURT MEDICAL CENTRE	COMMERCE COURT EAST 3RD FLOOR TORONTO ON M5L 1A1	204.4	428
COMMERCE (00OUT OF BUSINESS)RE	COMMERCE COURT EAST 3RD FLOOR TORONTO ON M5L 1A1	204.4	428
Will Venter Pharmacy Inc.	69 YONGE ST Toronto ON	242.5	447
TORONTO DOMINION BANK 37-704	ARCHITECTS DEPT. 68 YONGE ST. 4TH FLOOR TORONTO ON M5E 1L1	236.3	451
TORONTO DOMINION BANK	ARCHITECTS DEPT. 68 YONGE ST. 4TH FLOOR TORONTO ON M5E 1L1	236.3	451

Site	Address	Distance (m)	Map Key
1 KING ST. WEST CORP.	1 KING STREET WEST TORONTO ON M5H 1A1	245.1	458
1 King St. West Corp.	1 King St. West Toronto ON M5H 1A1	245.1	458
BioClin Health Care Inc.	Suite 205- 11 King St West Toronto ON M5H 4C7	247.6	461
Oxford Partners Inc	11 King Street West Unit 100 Toronto ON	247.6	461
Athlete's Care	C120-11 King Street West Toronto ON	247.6	461
BioClin Health Care Inc.	Suite 205- 11 King St West Toronto ON M5H 4C7	247.6	461
AVISON PROPERTY MANAGEMENT SERVICES LTD.	11 KING STREET WEST, SUITE 1300 TORONTO ON M5H 4C7	247.6	461
BioClin Health Care Inc.	Suite 205- 11 King St West Toronto ON M5H 4C7	247.6	461
Athlete's Care	C120-11 King Street West Toronto ON M5H 4C7	247.6	461
BioClin Health Care Inc.	Suite 205- 11 King St West Toronto ON	247.6	461
Mckesson Pharma INVIVA	Suite 205- 11 King St West Toronto ON M5H 4C7	247.6	461
11 King Nominee Inc.	11 King Street West Toronto ON M5H 4C7	247.6	461
ALLERGY CLINIC	11 KING STREET WEST CONCOURSE LEVEL TORONTO ON M5H 4C7	247.6	461
Athlete's Care	C120-11 King Street West Toronto ON	247.6	461
MARATHON REALTY COMPANY LIMITED 25-723	16 YORK STREET C/O 40 UNIVERSITY AVE. SUITE 300 TORONTO ON M5J 2Z2	164.2	463
MARATHON REALTY COMPANY LIMITED	16 YORK STREET TORONTO ON M5J 2Z2	164.2	463
Hydro One Networks Inc.	Spill 13.03.28 Queens Quay & York St Toronto ON	96.2	465
Hydro One Networks Inc.	Spill 13.03.28 Queens Quay & York St Toronto ON	96.2	465
Hmedical Inc.	8 York Street, suite 4 Toronto ON M5J 2Y2	34.2	469
Brady Mechanical Systems Ltd.	8 York Street East Tower Toronto ON M5J 2Y2	34.2	469
Hmedical Inc.	8 York Street, suite 4 Toronto ON	34.2	469
Ainsworth Inc	8 York St West Toronto ON M5J-1R2	34.2	469

Site	Address	Distance (m)	Map Key
QUEENS QUAY WEST LAND CORPORATION	8 YORK STREET TORONTO ON M5J 2L9	34.2	469
Ainsworth Inc	8 York St West Toronto ON M5J-1R2	34.2	469
HARBOURFRONT CORPORATION	8 YORK STREET TORONTO ON M5J 2L9	34.2	469
Hmedical Inc.	8 York Street, suite 4 Toronto ON M5J 2Y2	34.2	469
HARBOURFRONT CORPORATION 19-712	8 YORK STREET C/O SCOTIA PLAZA, #2703, P.O.BOX 320 TORONTO ON M5J 2Y2	34.2	469
Harbourfront Medical Inc	8 York Street Suite 4 Toronto ON M5J 2Y2	34.2	469
QUEENS QUAY WEST LAND CORPORATION 32-221	8 YORK ST. C/O 410 QUEENS QUAY WEST SUITE B1 TORONTO ON M5J 2Y2	34.2	469
Hmedical Inc.	8 York Street, suite 4 Toronto ON M5J 2Y2	34.2	469
Build Toronto	130 Harbour Street Toronto ON M5J 2G4	21.8	478
HARBOURFRONT CORPORATION (1990)	200 QUEENS QUAY WEST TORONTO ON	18.0	483
HARBOURFRONT CORPORATION (1990)	200 QUEENS QUAY WEST TORONTO ON M5V 2Z3	18.0	483
HARBOURFRONT CORPORATION	200 QUEENS QUAY WEST C/O 410 QUEENS QUAY WEST TORONTO ON M5J 2R1	18.0	483
HARBOURFRONT CORPORATION (1990)	200 QUEENS QUAY WEST TORONTO ON M5V 2Z3	18.0	483
HARBOURFRONT CORPORATION (1990)	200 QUEENS QUAY WEST TORONTO ON	18.0	483
HARBOURFRONT CORPORATION	200 QUEENS QUAY WEST TORONTO ON M5V 2Z3	18.0	483
HARBOURFRONT CORPORATION (1990)	200 QUEENS QUAY WEST TORONTO ON	18.0	483
HARBOURFRONT CORPORATION (1990)	200 QUEENS QUAY WEST TORONTO ON M5V 2Z3	18.0	483
HARBOURFRONT CORPORATION 20-386	200 QUEENS QUAY WEST C/O 410 QUEENS QUAY WEST TORONTO ON M5J 2R1	18.0	483
HARBOURFRONT CORPORATION (1990)	200 QUEENS QUAY WEST TORONTO ON	18.0	483
Mariposa Cruise Line Ltd.	207 Queen's Quay West Suite 425 Toronto ON M5J 1A7	223.3	494
Mariposa Cruise Line Ltd.	207 Queen's Quay West Suite 425 Toronto ON M5J 1A7	223.3	494

Site	Address	Distance (m)	Map Key
1263448 ONTARIO LTD.	207 QUEEN'S QUAY WEST TORONTO ON	223.3	494
Mariposa Cruise Line Ltd.	207 Queen's Quay West Suite 425 Toronto ON M5J 1A7	223.3	494
OLYMPIA (SEE & USE ON1748600) 29-506	207 QUEEN'S QUAY W. C/O #2 FIRST CANADIAN PLACE SUITE 2700 TORONTO ON M5X 1B5	223.3	494
Mariposa Cruise Line Ltd.	207 Queen's Quay West Toronto ON M5J 1A7	223.3	494
Mariposa Cruise Line Ltd.	207 Queen's Quay West Suite 425 Toronto ON M5J 1A7	223.3	494
PRICE WATERHOUSE (OUT OF BUSINESS)30-880	207 QUEENSQUAY WEST, SUITE 500 BOX 134 TORONTO ON M5J 1A7	223.3	494
OLYMPIA & YORK DEVELOPMENTS	207 QUEEN'S QUAY W. C/O #2 FIRST CANADIAN PLACE SUITE 2700 TORONTO ON M5X 1B5	223.3	494
1263448 ONTARIO LIMITED	207 QUEEN'S QUAY WEST, SUITE 820 TORONTO ON M5J 1A7	223.3	494
Queen's Quay (BOPC) Inc.	207 QUEEN'S QUAY WEST TORONTO ON	223.3	494
Mariposa Cruise Line Ltd.	207 Queen's Quay West Suite 425 Toronto ON	223.3	494
R.F. REAL (SEE & USE ON0383802)C.	207 QUEEN'S QUAY WEST TORONTO ON M5J 1A7	223.3	494
1263448 ONTARIO LTD.	207 QUEEN'S QUAY WEST TORONTO ON M5J 1A7	223.3	494
Mariposa Cruise Line Ltd.	207 Queen's Quay West Suite 425 Toronto ON M5J 1A7	223.3	494
R.F. REAL ESTATE INVESTMENTS INC.	207 QUEEN'S QUAY WEST TORONTO ON M5J 1A7	223.3	494
Mariposa Cruise Line Ltd.	207 Queen's Quay West Suite 425 Toronto ON M5J 1A7	223.3	494
R.F. REAL (SEE & USE ON0383902)C.	207 QUEEN'S QUAY WEST TORONTO ON M5J 1A7	223.3	494
1263448 ONTARIO LIMITED	207 QUEEN'S QUAY WEST SUITE 820 TORONTO ON	223.3	494
OLYMPIA & YORK PROPERTIES INC. 29-506	207 QUEEN'S QUAY WEST TORONTO ON M5X 1B5	223.3	494
Toronto Standard Condominium Corporation	218 Queens Quay West Toronto ON	61.8	496
Stephenson's Rental Services Inc.	25 Lower Simcoe Street Toronto ON M5J 3A1	68.2	498
HARBOURFRONT CORPORATION	231 QUEENS QUAY WEST_ TORONTO ON M5J 2G8	194.6	511
POWER PLANT ART GALLERY 30-874	231 QUEEN'S QUAY WEST LOBBY OF BUILDING TORONTO ON M5J 2G8	194.6	511

<u>Site</u>	<u>Address</u>	<u>Distance (m)</u>	<u>Map Key</u>
HARBOURFRONT CORPORATION	231 QUEENS QUAY W. C/O 410 QUEENS QUAY, SUITE 500 TORONTO ON M5J 2G8	194.6	511
HARBOURFRONT CORPORATION	231 QUEENS QUAY WEST TORONTO ON M5J 1A7	194.6	511
POWER PLANT ART GALLERY	231 QUEEN'S QUAY WEST LOBBY OF BUILDING TORONTO ON M5J 2G8	194.6	511
HARBOURFRONT CORPORATION 19-112	231 QUEENS QUAY WEST TORONTO ON M5J 2G8	194.6	511
HARBOURFRONT CORPORATION	231 QUEENS QUAY WEST TORONTO ON M5J 2G8	194.6	511
HARBOURFRONT CORPORATION	235 QUEEN'S QUAY WEST TORONTO ON M5J 2G8	113.9	515
John Street Roundhouse Corp c/o State Building Grp	255 Bremner Blvd Toronto ON M5V 3M9	231.8	523
Toronto Hydro	255 Bremner Blvd. Toronto ON	190.6	524
Pharmx Rexall Drug Stores Ltd	254 Queens Quay West Toronto ON	200.4	531
Somerville Construction	245 Queens Quay West Toronto ON M5J 2K9	221.1	532

HINC - TSSA Historic Incidents

A search of the HINC database, dated 2006-June 2009* has found that there are 3 HINC site(s) within approximately 0.25 kilometers of the project property.

<u>Site</u>	<u>Address</u>	<u>Distance (m)</u>	<u>Map Key</u>
	25 QUEEN'S QUAY EAST TORONTO ON	70.7	74
	33 Bay Street TORONTO ON M5J 2Z3	41.0	157
	151 QUEENS QUAY EAST TORONTO ON M5A 1B6	92.7	235

INC - TSSA Incidents

A search of the INC database, dated June 2009-2014 has found that there are 3 INC site(s) within approximately 0.25 kilometers of the project property.

<u>Site</u>	<u>Address</u>	<u>Distance (m)</u>	<u>Map Key</u>
	25 HENRY LANE TERRACE, TORONTO ON	187.2	284

<u>Site</u>	<u>Address</u>	<u>Distance (m)</u>	<u>Map Key</u>
	2 ALBERT FRANCK PLACE, TORONTO ON	200.2	331
	15 YORK STREET, TORONTO ON	138.3	427

NATE - National Analysis of Trends in Emergencies System (NATES)

A search of the NATE database, dated 1974-1994* has found that there are 4 NATE site(s) within approximately 0.25 kilometers of the project property.

<u>Site</u>	<u>Address</u>	<u>Distance (m)</u>	<u>Map Key</u>
REDPATHSUGAR	TORONTO ON	19.2	77
REDPATHSUGAR	TORONTO ON	19.2	77
REDPATHSOGAR	TORONTO ON	19.2	77
REDPATHSUGAR	TORONTO ON	19.2	77

NCPL - Non-Compliance Reports

A search of the NCPL database, dated 1994-2012 has found that there are 5 NCPL site(s) within approximately 0.25 kilometers of the project property.

<u>Site</u>	<u>Address</u>	<u>Distance (m)</u>	<u>Map Key</u>
Redpath Sugar	Toronto ON	19.2	77
Redpath Sugar (Tate & Lyle North American Sugars, Ltd.)	Toronto ON	19.2	77
Tate & Lyle North American Sugars, Ltd. (Redpath Sugars)	Toronto ON	19.2	77
Redpath Sugar (Tate & Lyle North American Sugars, Ltd.)	Toronto ON	19.2	77
Redpath Sugars, 95 Queen's Quay E.	Toronto ON	19.2	77

NEES - National Environmental Emergencies System (NEES)

A search of the NEES database, dated 1974-2003* has found that there are 7 NEES site(s) within approximately 0.25 kilometers of the project property.

<u>Site</u>	<u>Address</u>	<u>Distance (m)</u>	<u>Map Key</u>
REDPATHSOGAR	TORONTO ON	19.2	77
REDPATH SUGAR	TORONTO (EAST OF YONGE) ON	19.2	77
REDPATHSUGAR	TORONTO ON	19.2	77
REDPATH SUGAR	TORONTO (EAST OF YONGE) ON	19.2	77
REDPATH SUGAR	TORONTO (EAST OF YONGE) ON	19.2	77
REDPATHSUGAR	TORONTO ON	19.2	77
REDPATHSUGAR	TORONTO ON	19.2	77

NPCB - National PCB Inventory

A search of the NPCB database, dated 1988-2008* has found that there are 41 NPCB site(s) within approximately 0.25 kilometers of the project property.

<u>Site</u>	<u>Address</u>	<u>Distance (m)</u>	<u>Map Key</u>
LCBO	TORONTO FACILITY #940 43 FREELAND SI. TORONTO ON M5E 1A4	0.0	5
LIQUOR CONTROL BOARD OF ONTARIO	42 FREELAND STREET TORONTO ON	0.0	9
LIQUOR CONTROL BOARD OF ONTARIO	42 FREELAND STREET TORONTO ON	0.0	9
LCBO	55 LAKESHORE BLVD. TORONTO ON M5E 1A4	0.0	25
THE TORONTO STAR	1 Yonge St. Toronto ON	0.0	42
BRAMALEA LIMITED	1 YONGE STREET; 5TH FLOOR TORONTO ON M5CR9	0.0	42
CANADIAN COAST GUARD	CANADIAN COAST GUARD 1 YONGE ST 20TH FLOOR TORONTO ON M5E 1E5	0.0	42
	CANADIAN COAST GUARD 1 YONGE STREET - 20TH FLOOR TORONTO ON M5E 1E5	0.0	42
THE TORONTO STAR	ONE YONGE STREET TORONTO ON M5E 1E6	0.0	42
THE TORONTO STAR	1 YONGE ST. TORONTO ON M5E 1E5	0.0	42
CANADIAN COAST GUARD	CANADIAN COAST GUARD; 1 YONGE STREET - 20TH FLOOR TORONTO ON M5E 1E5	0.0	42

Site	Address	Distance (m)	Map Key
THE TORONTO STAR	1 YONGE STREET; 5 FLOOR TORONTO ON	0.0	62
MINISTRY OF GOV. SERVICES	128 QUEENIS QUAY E. TORONTO ON	0.0	134
TORONTO HARBOUR COMMISSION	AIRPORT DIVISION; 60 HARBOUR STREET TORONTO ON M5J 1B7	51.2	239
PUBLIC WORKS CANADA	1 Front Street West Tunnel- West Side- Basement Toronto ON	79.3	245
PUBLIC WORKS CANADA	1 FRONT ST. W. TORONTO ON M5J 2H4	79.3	245
PUBLIC WORKS CANADA	1 FRONT ST. WEST TUNNEL - WEST SIDE - BASEMENT TORONTO ON M5J 2H4	79.3	245
PUBLIC WORKS CANADA	TUNNEL-WEST SIDE-BASEMENT 1 FRONT STREET WEST TORONTO ON M5J 2X5	79.3	245
MINISTRY OF GOVERNMENT SERVICES	DESIGN & CONSTRUCTION SECTION; 178 QUEENS QUAY EAS TORONTO ON M5A 1B4	202.8	318
MINISTRY OF GOVERNMENT SERVICE	DESIGN & CONSTRUCTION SECTION 178 QUEENS QUAY EAST TORONTO ON M5A 1B4	202.8	318
TRUSCAN REALTY	CANADA TRUST TOWER. BCE PLACE 161 BAY STREET. 33RD FLOOR TORONTO ON M5J 2T2	143.1	333
B C E DEVELOPMENT CORP.	46 YONGE STREET TORONTO ON	100.5	336
MINISTRY OF GOVERNMENT SERVICES	HARBOUR STREET; 90 HARBOUR STREET TORONTO ON	38.3	362
ROYAL BANK OF CANADA	128 UPPER CONCOURSE LEVEL; BOX 196 - ROYAL BANK PL TORONTO ON M5J 2J4	196.2	367
DENISON MINES LTD.	SUITE 3900 SOUTH TOWER; BOX 40/ROYAL BANK PLAZA TORONTO ON M5J 2K2	196.2	367
ROYAL BANK PLAZA	P.O.BOX 196; 200 BAY STREET PARKING LEVEL 3; 200 BAY STREET TORONTO ON M5J 2J4	223.9	392
ROYAL BANK OF CANADA - OXFORD PROPERTIES GROUP INC.	POBOX 196 200 BAY STREET TORONTO ON M5J 2J4	223.9	392
BROOKFIELD	BCE PLACE BOX 803-SUITE 4300; 181 BAY STREET INTERNVEST HOLDINGS LTD.; 315 LINCOLN ROAD TORONTO ON M5J 2T3	201.9	414
MARATHON BUILDING GROUP	16 YORK STREET TORONTO ON M5J 2Z2	164.2	463
TORONTO TERMINAL RAILWAY CO.	CENTRAL HEATING PLANT 16 YORK STREET TORONTO ON M5J 2Z2	164.2	463
TORONTO TERMINAL RAILWAY CO.	CENTRAL HEATING PLANT; 16 YORK STREET TORONTO ON M5J 2Z2	164.2	463

Site	Address	Distance (m)	Map Key
HARBOURFRONT CORPORATION	YORK STREET 8 YORK STREET TORONTO ON	34.3	466
CANADA LANDS COMPANY	8 YORK ST TORONTO ON M5J 2Y2	34.2	469
QUEENS QUAY WEST LAND CORPORATION	8 YORK STREET TORONTO ON M5J 2Y2	34.2	469
HARBOURFRONT CORPORATION	8 YORK STREET TORONTO ON M5J 2Y2	34.2	469
HARBOURFRONT CORPORATION	YORK STREET; 8 YORK STREET TORONTO ON M5J 2Y2	34.2	469
QUEENS QUAY WEST LAND CORPORATION	8 YORK STREET TORONTO ON M5J 2Y2	34.2	469
REED INC.	207 QUEENS QUAY TORONTO ON M5J 1A7	223.3	494
DAISHOWA FOREST PRODUCTS	207, QUEEN'S QUAY WEEST; SUITE 880 TORONTO, ONTARIO ON M5J 1A7	223.3	494
REED INC.	207 QUEENS QUAY TORONTO ON M5J 1A7	223.3	494
HARBOURFRONT CORPORATION (1990)	HARBOURFRONT CENTRE 231 QUEENS QUAY W TORONTO ON M5J 2G8	194.6	511

NPRI - National Pollutant Release Inventory

A search of the NPRI database, dated 1993-2013 has found that there are 73 NPRI site(s) within approximately 0.25 kilometers of the project property.

Site	Address	Distance (m)	Map Key
Redpath Sugar Ltd	95 Queen's Quay East Toronto ON M5E1A3	14.5	46
Redpath Sugars	95 Queens Quay East Toronto ON M5E 1A3	14.5	46
Redpath Sugar Ltd	95 Queen's Quay East Toronto ON M5E1A3	14.5	46
Redpath Sugar Ltd	95 Queen's Quay East Toronto ON M5E1A3	14.5	46
Redpath Sugar Ltd	95 Queen's Quay East Toronto ON M5E1A3	14.5	46
Redpath Sugars, div of Tate & Lyle North America Sugars Ltd	95 Queen's Quay East Toronto ON M5E1A3	14.5	46
REDPATH SUGAR LTD	95 Queen's Quay East Toronto ON M5E1A3	14.5	46
Redpath Sugar Ltd	95 Queen's Quay East Toronto ON M5E1A3	14.5	46

Site	Address	Distance (m)	Map Key
Redpath Sugars	95 Queens Quay East Toronto ON M5E 1A3	14.5	46
Redpath Sugars	95 Queens Quay East Toronto ON M5E 1A3	14.5	46
Redpath Sugars, div of Tate & Lyle North American Sugars Ltd	95 Queens Quay East Toronto ON M5E 1A3	14.5	46
REDPATH SUGARS	95 QUEENS QUAY EAST TORONTO ON M5E 1A3	14.5	46
Redpath Sugar Ltd	95 Queen's Quay East Toronto ON M5E1A3	14.5	46
Redpath Sugars, div of Tate & Lyle North America Sugars Ltd	95 Queens Quay East Toronto ON M5E 1A3	14.5	46
REDPATH SUGARS	TORONTO ON	14.5	46
Redpath Sugars, div of Tate & Lyle North American Sugars Ltd	95 Queens Quay East Toronto ON M5E 1A3	14.5	46
REDPATH SUGARS	95 QUEENS QUAY EAST TORONTO ON M5E 1A3	14.5	46
Redpath Sugar Ltd	95 Queen's Quay East Toronto ON M5E1A3	14.5	46
Tate & Lyle Canada (former REDPATH SUGARS)	95 Queen's Quay East Toronto ON M5E1A3	14.5	46
Redpath Sugars	95 Queens Quay East Toronto ON M5E 1A3	14.5	46
Redpath Sugar Ltd	95 Queen's Quay East Toronto ON M5E1A3	14.5	46
Redcliff Realty Management	1 Yonge St. Toronto ON M5E1E5	0.0	62
GWL REALTY ADVISORS	33 YONGE Street TORONTO ON M5E1G4	20.3	101
OXFORD PROPERTIES GROUP	10 Bay Street Toronto ON M5J2R8	67.1	240
OXFORD PROPERTIES GROUP	10 Bay Street Toronto ON M5J2R8	67.1	240
Oxford Properties Group Inc.	10 Bay Street Toronto ON M5J2R8	67.1	240
OXFORD PROPERTIES GROUP	10 Bay Street Toronto ON M5J2R8	67.1	240
Oxford Properties Group Inc.	10 Bay Street Toronto ON M5J2R8	67.1	240
OXFORD PROPERTIES GROUP	10 Bay Street Toronto ON M5J2R8	67.1	240
Oxford Propeties Group Inc.	10 Bay Street Toronto ON M5J2R8	67.1	240

Site	Address	Distance (m)	Map Key
OXFORD PROPERTIES GROUP	10 Bay Street Toronto ON M5J2R8	67.1	240
OXFORD PROPERTIES GROUP	10 Bay Street Toronto ON M5J2R8	67.1	240
OXFORD PROPETIES GROUP	20 Bay Street Toronto ON M5J2N8	46.3	253
OXFORD PROPETIES GROUP	20 Bay Street Toronto ON M5J2N8	46.3	253
OXFORD PROPETIES GROUP	20 Bay Street Toronto ON M5J2N8	46.3	253
Oxford Propeties Group Inc.	20 Bay Street Toronto ON M5J2N8	46.3	253
OXFORD PROPETIES GROUP	20 Bay Street Toronto ON M5J2N8	46.3	253
OXFORD PROPETIES GROUP	20 Bay Street Toronto ON M5J2N8	46.3	253
OXFORD PROPETIES GROUP	20 Bay Street Toronto ON M5J2N8	46.3	253
Oxford Properties Group Inc.	20 Bay Street Toronto ON M5J2N8	46.3	253
Oxford Properties Group Inc.	20 Bay Street Toronto ON M5J2N8	46.3	253
1450779 ONTARIO	22 FRONT Street West SUITE 1200 TORONTO ON M5J2W5	95.7	291
H&R Real Estate Investment Trust	26 Wellington Street Toronto ON M5E1S2	172.6	310
H & R REIT	26 Wellington Street Toronto ON M5E1S2	172.6	310
H & R REIT	26 Wellington Street Toronto ON M5E1S2	172.6	310
H & R REIT	26 Wellington Street Toronto ON M5E1S2	172.6	310
H&R Real Estate Investment Trust	26 Wellington Street Toronto ON M5E1S2	172.6	310
H & R REIT	26 Wellington Street Toronto ON M5E1S2	172.6	310
H&R Real Estate Investment Trust	26 Wellington Street Toronto ON M5E1S2	172.6	310
H & R REIT	26 Wellington Street Toronto ON M5E1S2	172.6	310
BROOKFIELD PROPERTIES	161 BAY Street TORONTO ON M5J2T3	143.1	333
Oxford Properties Group	161 BAY Street Toronto ON M5J2T3	130.2	356
Oxford Properties Group Inc.	161 BAY Street Toronto ON M5J2T3	130.2	356

Site	Address	Distance (m)	Map Key
Oxford Properties Group Inc.	161 BAY Street Toronto ON M5J2T3	130.2	356
Oxford Properties Group	161 BAY Street Toronto ON M5J2T3	130.2	356
H & R REIT	26 WELLINGTON Street East TORONTO ON M5E1S2	211.5	361
H&R REIT	55 Yonge Street Toronto ON M5E1J4	159.5	385
H&R Real Estate Investment Trust	55 Yonge Street Toronto ON M5E1J4	159.5	385
H&R REIT	55 Yonge Street Toronto ON M5E1J4	159.5	385
H&R REIT	55 Yonge Street Toronto ON M5E1J4	159.5	385
H&R REIT	55 Yonge Street Toronto ON M5E1J4	159.5	385
H&R REIT	55 Yonge Street Toronto ON M5E1J4	159.5	385
H&R Real Estate Investment Trust	55 Yonge Street Toronto ON M5E1J4	159.5	385
H&R Real Estate Investment Trust	55 Yonge Street Toronto ON M5E1J4	159.5	385
H&R REIT	69 Yonge Street Toronto ON M5E1K3	240.6	448
H&R REIT	69 Yonge Street Toronto ON M5E1K3	240.6	448
H&R Real Estate Investment Trust	69 Yonge Street Toronto ON M5E1K3	240.6	448
H&R REIT	69 Yonge Street Toronto ON M5E1K3	240.6	448
H&R Real Estate Investment Trust	69 Yonge Street Toronto ON M5E1K3	240.6	448
H&R Real Estate Investment Trust	69 Yonge Street Toronto ON M5E1K3	240.6	448
H&R REIT	69 Yonge Street Toronto ON M5E1K3	240.6	448
H&R REIT	69 Yonge Street Toronto ON M5E1K3	240.6	448
BROOKFIELD PROPERTIES	207 QUEENS Street West TORONTO ON M5J1A7	223.3	494

OPCB - Inventory of PCB Storage Sites

A search of the OPCB database, dated 1987-Oct 2004; 2012-Dec 2013 has found that there are 27 OPCB site(s) within approximately 0.25 kilometers of the project property.

Site	Address	Distance (m)	Map Key
LIQUOR CONTROL BOARD OF ONTARIO	42 FREELAND STREET TORONTO ON	0.0	<u>9</u>
LIQUOR CONTROL BOARD OF ONTARIO	42 FREELAND STREET TORONTO ON	0.0	<u>9</u>
LIQUOR CONTROL BOARD OF ONTARIO	42 FREELAND STREET TORONTO ON	0.0	<u>9</u>
LIQUOR CONTROL BOARD OF ONTARIO	42 FREELAND STREET TORONTO ON	0.0	<u>9</u>
LIQUOR CONTROL BOARD OF ONTARIO	42 FREELAND STREET TORONTO ON	0.0	<u>9</u>
LIQUOR CONTROL BOARD OF ONTARIO	42 FREELAND STREET TORONTO ON	0.0	<u>9</u>
THE TORONTO STAR	1 YOUNGE STREET 5 FLOOR TORONTO ON	0.0	<u>42</u>
THE TORONTO STAR	1 YOUNGE STREET 5 FLOOR TORONTO ON	0.0	<u>42</u>
BRAMALEA LIMITED	1 YONGE STREET 5TH FLOOR TORONTO ON M5C 2R9	0.0	<u>42</u>
MINISTRY OF GOV. SERVICES	128 QUEENIS QUAY E. TORONTO ON	0.0	<u>134</u>
PUBLIC WORKS CANADA	1 FRONT ST. WEST TORONTO, ONT. ON	79.3	<u>245</u>
CANADA POST, SOUTH CENTRAL LETTER PLT.	40 BAY STREET 4TH FLOOR TORONTO ON M5J 2X2	171.9	<u>258</u>
B C E DEVELOPMENT CORP.	46 YONGE STREET TORONTO ON	100.5	<u>336</u>
MINISTRY OF GOVERNMENT SERVICES	HARBOUR STREET 90 HARBOUR STREET TORONTO ON	38.3	<u>362</u>
MARATHON BUILDING GROUP	16 YORK STREET TORONTO ON M5J 2Z2	164.2	<u>463</u>
HARBOURFRONT CORPORATION	YORK STREET 8 YORK STREET TORONTO ON	34.3	<u>466</u>
HARBOURFRONT CORPORATION	YORK STREET 8 YORK STREET TORONTO ON	34.3	<u>466</u>
HARBOURFRONT CORPORATION	YORK STREET 8 YORK STREET TORONTO ON	34.3	<u>466</u>
HARBOURFRONT CORPORATION	YORK STREET 8 YORK STREET TORONTO ON	34.3	<u>466</u>
HARBOURFRONT CORPORATION	YORK STREET 8 YORK STREET TORONTO ON	34.3	<u>466</u>
HARBOURFRONT CORPORATION	YORK STREET 8 YORK STREET TORONTO ON	34.3	<u>466</u>

<u>Site</u>	<u>Address</u>	<u>Distance (m)</u>	<u>Map Key</u>
QUEENS QUAY WEST LAND CORPORATION	8 YORK STREET TORONTO ON M5J 2Y2	34.2	469
QUEENS QUAY WEST LAND CORPORATION	8 YORK STREET TORONTO ON M5J 2Y2	34.2	469
QUEENS QUAY WEST LAND CORPORATION	8 YORK STREET TORONTO ON M5J 2Y2	34.2	469
QUEENS QUAY WEST LAND CORPORATION	8 YORK STREET TORONTO ON M5J 2Y2	34.2	469
HARBOURFRONT CORPORATION(1990)	231 QUEENS QUAY WEST YORK QUAY TORONTO ON M5J 2G8	194.6	511
HARBOURFRONT CORPORATION(1990)	231 QUEENS QUAY WEST YORK QUAY TORONTO ON M5J 2G8	194.6	511

ORD - Orders

A search of the ORD database, dated 1994-Nov 2015 has found that there are 1 ORD site(s) within approximately 0.25 kilometers of the project property.

<u>Site</u>	<u>Address</u>	<u>Distance (m)</u>	<u>Map Key</u>
Redpath Sugars	95 QUEEN'S QUAY EAST Toronto ON M5E 1A3	91.4	100

PAP - Canadian Pulp and Paper

A search of the PAP database, dated 1999, 2002, 2004, 2005, 2009 has found that there are 2 PAP site(s) within approximately 0.25 kilometers of the project property.

<u>Site</u>	<u>Address</u>	<u>Distance (m)</u>	<u>Map Key</u>
Daishowa Forest Products Ltd.	Suite 2110, 161 Bay St. Toronto ON M5J 2S1	143.1	333
Fraser Papers	181 Bay St Suite 200 Toronto ON M5J 2T3	201.9	414

PES - Pesticide Register

A search of the PES database, dated 1988-Jun 2013 has found that there are 12 PES site(s) within approximately 0.25 kilometers of the project property.

<u>Site</u>	<u>Address</u>	<u>Distance (m)</u>	<u>Map Key</u>
GIPSY MOTH AND CATERPILLAR CONTROL LTD.	1 YONGE STREET, SUITE 1801 TORONTO ON M4S 2W2	0.0	42
LOBLAWS SUPERMARKETS LTD.	10 LOWER JARVIS ST TORONTO ON M5E 1Z2	0.0	115

<u>Site</u>	<u>Address</u>	<u>Distance (m)</u>	<u>Map Key</u>
LOBLAWS SUPERMARKETS LTD.	10 LOWER JARVIS ST TORONTO ON M5E 1Z2	0.0	115
VERNOOY PHARMACY LTD. O/A SHOPPERS DRUG MART #1351	18 LOWER JAMES ST TORONTO ON M5E 1N1	166.3	238
VERNOOY PHARMACY LTD. O/A SHOPPERS DRUG MART #1351	18 LOWER JAMES ST TORONTO ON M5E 1N1	166.3	238
ALFRED YU DRUGS LTD O/A SHOPPERS DRUG MART #0985	200 BAY STREET TORONTO ON M5J2J3	223.9	392
ALFRED YU DRUGS LTD O/A SHOPPERS DRUG MART #0985	200 BAY STREET TORONTO ON M5J 2J3	223.9	392
SHOPPERS DRUG MART #0985 (ROYAL BANK PLAZA)	200 BAY STREET BOX 118 TORONTO ON M5J2J3	223.9	392
SHOPPERS DRUG MART #0945 (BCE PLACE)	181 BAY STREET TORONTO ON M5J2S1	201.9	414
SHOPPERS DRUG MART #949 (YONGE & KING)	69 YONGE ST TORONTO ON M5E 1K3	242.5	447
SHOPPERS DRUG MART #949 (YONGE & KING)	69 YONGE ST TORONTO ON M5E1K3	242.5	447
SHOPPERS DRUG MART #949 (YONGE & KING)	69 YONGE ST TORONTO ON M5E 1K3	242.5	447

PINC - TSSA Pipeline Incidents

A search of the PINC database, dated June 2009-2014 has found that there are 3 PINC site(s) within approximately 0.25 kilometers of the project property.

<u>Site</u>	<u>Address</u>	<u>Distance (m)</u>	<u>Map Key</u>
	54 THE ESPLANADE, TORONTO ON	204.6	167
	Bay Street and Front Street West, Toronto ON	182.7	328
	55 HARBOUR SQ., TORONTO ON	154.1	388

PRT - Private and Retail Fuel Storage Tanks

A search of the PRT database, dated 1989-1996* has found that there are 5 PRT site(s) within approximately 0.25 kilometers of the project property.

<u>Site</u>	<u>Address</u>	<u>Distance (m)</u>	<u>Map Key</u>
REDPATH SUGARS LTD ATTN M J ELLIOT	95 QUEENS QUAY E TORONTO ON M5E 1A3	91.4	100

<u>Site</u>	<u>Address</u>	<u>Distance (m)</u>	<u>Map Key</u>
RAMPORT CONSTRUCTION	2 CHURCH ST TORONTO ON M5E 1Z3	143.6	118
BOAT TOURS INTL LTD GRAY LINE BOAT TOURS	5 QUEENS QUAY W TORONTO ON M5J 2H1	65.2	119
CITY FRONT DISTRIBUTORS	215 LAKESHORE RD TORONTO ON M5A 3W9	231.4	342
IMPERIAL OIL LIMITED ATTN J GRAHAM	1 WELLINGTON ST W MARKHAM ON	107.9	346

PTTW - Permit to Take Water

A search of the PTTW database, dated 1994-Nov 2015 has found that there are 3 PTTW site(s) within approximately 0.25 kilometers of the project property.

<u>Site</u>	<u>Address</u>	<u>Distance (m)</u>	<u>Map Key</u>
Redpath Sugars	City of Toronto ON	19.2	77
One York Street Inc. and Harbour Plaza Residences Inc.	90 Harbour Street TORONTO ON	44.2	374
1263448 Ontario Ltd.	207 Queen's Quay TORONTO ON	223.3	494

REC - Ontario Regulation 347 Waste Receivers Summary

A search of the REC database, dated 1986-2013 has found that there are 15 REC site(s) within approximately 0.25 kilometers of the project property.

<u>Site</u>	<u>Address</u>	<u>Distance (m)</u>	<u>Map Key</u>
TORONTO HYDRO	1 YONGE ST. MAIN FLOOR VAULT NO.4773 TORONTO ON	0.0	42
Testing Jason	1 Yonge Street Toronto ON M2K1C1	0.0	42
PPM INC.	TORONTO STAR BUIDLING 1 YONGE STREET, SUITE 801 TORONTO ON M5E 1E5	0.0	42
TORONTO STAR	1 YONGE STREET TORONTO ON M5E 1E6	0.0	42
PPM INC.	TORONTO STAR BUILDING 1 YONGE STREET, SUITE 801 TORONTO ON M5E 1E5	0.0	42
TORONTO HYDRO	1 YONGE ST. MAIN FLOOR VAULT NO.4773 C/O 14 CARLTON ST. TORONTO ON M5B 1K5	0.0	42
ONTARIO REALTY CORPORATION	125 LAKESHORE BLVD., WEST TORONTO ON M7A 2S1	0.0	109

Site	Address	Distance (m)	Map Key
MINISTRY OF GOVERNMENT SERVICES	128 QUEENS QUAY EAST TORONTO ON M7A 2S1	0.0	134
PUBLIC WORKS CANADA	1 FRONT ST. WEST TORONTO ON L1S 3X1	79.3	245
CANADA POST, SC LETTER PLANT	40 BAY ST. TORONTO ON M5J 2X2	171.9	258
CANADA POST, SC LETTER PLANT	40 BAY ST. TORONTO ON M5J 2X2	171.9	258
BCE DEVELOPMENTS	3 WELLINGTON STREET TORONTO ON	113.6	339
BCE DEVELOPMENTS	3 WELLINGTON STREET TORONTO ON	113.6	339
HARBOURFRONT CORPORATION	231 QUEENS QUAY W. TORONTO ON M5J 2G8	194.6	511
HARBOURFRONT CORPORATION	231 QUEENS QUAY W. C/O 410 QUEENS QUAY, SUITE 500 TORONTO ON M5J 2G8	194.6	511

RSC - Record of Site Condition

A search of the RSC database, dated 1997-Sept 2001, Oct 2004-Nov 2015 has found that there are 24 RSC site(s) within approximately 0.25 kilometers of the project property.

Site	Address	Distance (m)	Map Key
Pier 27 Toronto (West) Inc.	29 Queens Quay East, Toronto, Ontario ON M5E 0A4	40.3	58
Pier 27 Toronto (West) Inc.	29 Queens Quay East, Toronto, Ontario ON M5E 0A4	40.3	58
Pier 27 Toronto Inc.	39 Queens Quay East, Toronto ON M5E 0A5	43.7	59
Pier 27 Toronto Inc.	39 Queens Quay East, Toronto, Ontario ON M5E 0A5	43.7	59
Pier 27 Toronto Inc.	39 Queens Quay East, Toronto ON M5E 0A5	43.7	59
Pier 27 Toronto Inc.	39 Queens Quay East, Toronto, Ontario ON M5E 0A5	43.7	59
Toronto Port Authority	25R Queens Quay East, Toronto ON	70.7	74
Yonge Lakeshore Developments Limited	18 Yonge Street, Toronto, Ontario Toronto ON M5E 1Z8	32.8	105
Ferncastle (Front Street) Inc.	7 The Esplanade Toronto ON	60.4	121
Scott & Esplanade Residences Inc.	40 The Esplanade, Toronto, Ontario, ON	155.5	143

Site	Address	Distance (m)	Map Key
Pinnacle International (Bay St.) Ltd.	33 BAY ST, TORONTO, ON, M5J 2Z3, ON	41.0	157
Pinnacle International (Bay St.) Ltd.	33 BAY ST, TORONTO, ON, M5J 2Z3, ON	41.0	157
Ferncastle (Front Street) Inc.	8 ESPL THE, TORONTO, ON, M5E 1B2, ON	31.0	208
Michael Gross Realty Ltd.	18 Lower Jarvis Street, Toronto, ON , M5E 1N1 ON M5E 1N1	166.3	238
City of Toronto Economic Development Corporation (TEDCO)	125, 175, 253, 261, 263 & 268 Queens Quay East, Toronto, ON, M5E 1A3 Toronto ON M5E 1A3	194.6	323
One York Street Inc.	88 & 100 Harbour Street and 1 York Street Toronto ON	20.0	335
Ontario Realty Corporation	90 Harbour Street, Toronto, ON M5J 1B7 ON M5J 1B7	38.3	362
Concert Real Estate Corporation	88 Scott Street Toronto ON	184.6	369
The Corporation of the City of Toronto	No Municipal Address TORONTO ON	247.2	383
York Bremner Developments Limited	15 York Street and 55 Bremner Blvd., Toronto, Ontario , M5J 0A3 ON	128.9	393
Block 9B Developments Limited	16 York Street, Toronto, Ontario , M5J 2Z2, ON M5J 2Z2	164.2	463
Fancy Dell Developments Inc.	25 Lower Simcoe Street, Toronto, Ontario , M5J 3A1 ON M5J 3A1	68.2	498
Antelope Hills Construction Ltd.	185 Bremner Boulevard, Toronto, Ontario, ON	209.4	500
bcIMC Holdco (2007) Inc.	120 Bremner Boulevard, Toronto, Ontario M5J 3A6 ON M5J 3A6	237.5	507

RST - Retail Fuel Storage Tanks

A search of the RST database, dated 1999-Jul 2014 has found that there are 4 RST site(s) within approximately 0.25 kilometers of the project property.

Site	Address	Distance (m)	Map Key
NESTE PETROLEUM (CANADA) INC	10 BAY ST TORONTO ON M5J2R8	57.6	228
NESTE PETROLEUM DIVISION OF NESTE CANADA INC	10 BAY ST TORONTO ON M5J 2R8	57.6	228
WEST ATLANTIC PETROLEUM CORP	20 BAY ST TORONTO ON M5J2N8	44.6	252
MARINA 4	245 QUEENS QUAY W TORONTO ON M5J 2K9	221.1	532

SCT - Scott's Manufacturing Directory

A search of the SCT database, dated 1992-Mar 2011* has found that there are 163 SCT site(s) within approximately 0.25 kilometers of the project property.

<u>Site</u>	<u>Address</u>	<u>Distance (m)</u>	<u>Map Key</u>
Argent Software Inc.	1 Yonge St Suite 1801 Toronto ON M5E 1W7	0.0	42
Toronto Star Newspaper Limited	1 Yonge St Toronto ON M5E 1W7	0.0	42
AGRICULTURAL PUBLISHING CO	1 YONGE ST SUITE 1504 TORONTO ON M5E 1E5	0.0	42
Access Copyright Cdn Licensing	1 Yonge St Suite 800 Toronto ON M5E 1W7	0.0	42
Mergent Inc.	1 Yonge St Suite 1801 Toronto ON M5E 1W7	0.0	42
ISDN Technologies Inc.	1 Yonge St Suite 1801 Toronto ON M5E 1W7	0.0	42
Daily Racing Form Of Canada	1 Yonge St Suite 1801 Toronto ON M5E 1W7	0.0	42
Eye Communications	1 Yonge St Toronto ON M5E 1E5	0.0	42
TORSTAR CORP.	1 YONGE ST FLOOR 6 TORONTO ON M5E 1P9	0.0	42
Castek Software Inc.	1 Yonge St Suite 2300 Toronto ON M5E 1W7	0.0	42
THE TORONTO STAR NEWSPAPER	1 Yonge St Suite 400 Toronto ON M5E 1E6	0.0	42
AspenTech Canada Ltd.	1 Yonge St Suite 1801 Toronto ON M5E 1W7	0.0	42
PARRISH & HEIMBECKER LIMITED	1 YONGE ST SUITE 1001 TORONTO ON M5E 1E5	0.0	42
Quantel Canada Inc.	1 Yonge St Suite 1008 Toronto ON M5E 1W7	0.0	42
THE TORONTO STAR NEWSPAPERS	1 YONGE ST TORONTO ON M5E 1E6	0.0	42
Torstar Corporation	1 Yonge St Suite 600 Toronto ON M5E 1W7	0.0	42
Eye Weekly	1 Yonge St Suite 400 Toronto ON M5E 1E6	0.0	42
The Toronto Star Newspaper Limited	1 Yonge St Toronto ON M5E 1E6	0.0	42
Sumoulounge Inc.	1 Yonge St Suite 1801 Toronto ON M5E 1W7	0.0	42
WILTSHIRE CANADA INC.	1 YONGE ST SUITE 1014 TORONTO ON M5E 1E5	0.0	42

Site	Address	Distance (m)	Map Key
SEAGRAM CANADA	1 YONGE ST SUITE 1506 TORONTO ON M5E 1E5	0.0	42
Alltec.com Inc.	1 Yonge St Suite 1801 Toronto ON M5E 1W7	0.0	42
QUANTEL CANADA	1 YONGE ST SUITE 1100 TORONTO ON M5E 1E5	0.0	42
Argent Software Canada	1 Yonge St Suite 1801 Toronto ON M5E 1W7	0.0	42
A Film Monkey Production	10 Yonge St Suite 2310 Toronto ON M5E 1R4	23.9	89
Tate & Lyle North American Sugars Ltd. - Redpath Sugars	95 Queens Quay E Toronto ON M5E 1A3	91.4	100
Tate & Lyle Canada Ltd.	95 Queens Quay E Toronto ON M5E 1A3	91.4	100
REDPATH SUGARS	95 QUEENS QUAY E TORONTO ON M5E 1A3	91.4	100
Anheuser Busch Companies Inc.	1 Church St Toronto ON M5E 1Y6	196.9	165
Canadian Art Foundation	56 The Esplanade Unit 310 Toronto ON M5E 1A7	232.5	187
Vericom Systems Ltd.	56 The Esplanade Suite 306 Toronto ON M5E 1A7	232.5	187
KEY PORTER BOOKS LIMITED	70 THE ESPLANADE FLOOR 3 TORONTO ON M5E 1R2	247.8	193
KEY PUBLISHERS	70 THE ESPLANADE FLOOR 4 TORONTO ON M5E 1R2	247.8	193
WHERE CANADA INC.	70 THE ESPLANADE FLOOR 4 TORONTO ON M5E 1R2	247.8	193
WHERE MAGAZINES INTERNATIONAL	70 THE ESPLANADE TORONTO ON M5E 1R2	247.8	193
Key Publishers Company Ltd.	70 The Esplanade Suite 400 Toronto ON M5E 1R2	247.8	193
KEY PORTER BOOKS LTD.	70 THE ESPLANADE FLOOR 3 TORONTO ON M5E 1R2	247.8	193
MODES ALTO REGAL	26 RICHARDSON ST TORONTO ON M5A 4J9	89.9	209
Mainline Fashions/Cheo Div	26 Richardson St Toronto ON M5A 4J9	89.9	209
Mainline Fashions Inc. - Cheo Division	26 Richardson St Toronto ON M5A 4J9	89.9	209
AUDIO VIDEO METHODS	132 QUEENS QUAY E TORONTO ON M5A 3Y5	89.3	227
LOTUS DEVELOPMENT CANADA LTD.	10 BAY ST SUITE 1700 TORONTO ON M5J 2R8	57.6	228

Site	Address	Distance (m)	Map Key
McCleery McCann Healthcare	10 Bay St Suite 901 Toronto ON M5J 2S3	57.6	228
TIMMINCO LIMITED	10 BAY ST FLOOR 9 TORONTO ON M5J 2R8	57.6	228
Castek Software Factory Inc.	177 Lake Shore Blvd E Toronto ON M5A 1B7	103.1	229
Castek Inc.	177 Lake Shore Blvd E Toronto ON M5A 1B7	103.1	229
ePRINT it - Div. of St. Joseph Corporation	1 Front St W Bay Court Level Toronto ON	79.3	245
ePRINT it - Div. of St-Joseph Corporation	1 Front St W Bay Court Level Toronto ON M5J 2X5	79.3	245
Anikk Communications Group Inc	20 Bay St Floor 12 Toronto ON M5J 2N8	44.6	252
Jet Copy Centres Ltd. - Div. of Jet Print Inc.	20 Bay St Main Floor Toronto ON	44.6	252
JetLink Printing & Commun	20 Bay St Main Floor Toronto ON M5J 2N8	44.6	252
JET COPY CENTERS	20 Bay St Main Floor Toronto ON M5J 2N8	44.6	252
JET COPY CENTRES	20 BAY ST MAIN FLOOR TORONTO ON M5J 2N8	44.6	252
Inovise Medical Inc.	20 Bay St Toronto ON M5J 2N8	44.6	252
Jet Copy Centres - Div. of Jet Print Inc.	20 Bay St Main Floor Toronto ON	44.6	252
STEELCASE CANADA LTD.	37 FRONT ST E FLOOR 2 TORONTO ON M5E 1B3	212.0	256
Totem Brand Stories Inc.	37 Front St E Toronto ON M5E 1B3	212.0	256
RPM Technologies Corporation	50 Bay St Floor 9 Toronto ON M5J 3A5	229.9	263
Westbury Farms Ltd.	33 Harbour Sq Suite 2229 Toronto ON M5J 2G2	146.6	264
GENEREX PHARMACEUTICALS INC.	33 HARBOUR SQ SUITE 202 TORONTO ON M5J 2G2	146.6	264
Generex Biotechnology Corp.	33 Harbour Sq Suite 202 Toronto ON M5J 2G2	146.6	264
Clockwise Production Inc.	162 Queens Quay E Toronto ON M5A 1B4	140.4	269
Clockwork Productions Inc.	162 Queens Quay E Toronto ON M5A 1B4	140.4	269
Island Canvas	162 Queens Quay E Toronto ON M5A 1B4	140.4	269

Site	Address	Distance (m)	Map Key
CAMERON SCREEN PRINTING LTD.	162 QUEENS QUAY E TORONTO ON M5A 1B4	140.4	269
Mixed Media	47A Harbour Sq Toronto ON M5J 2G4	136.2	270
MOORE PEARSALL LEATHERS LTD.	47 FRONT ST E TORONTO ON M5E 1B3	243.6	275
VERIFONE LIMITED	33 YONGE ST TORONTO ON M5E 1G4	91.4	298
HAWORTH OFFICE SYSTEMS LTD	33 YONGE ST TORONTO ON M5E 1G4	91.4	298
HAWORTH OFFICE SYSTEMS LTD.	33 Yonge St Suite 270 Toronto ON M5E 1G4	91.4	298
Statpro Inc.	33 Yonge St Suite 1101 Toronto ON M5E 1G4	91.4	298
RANDOM HOUSE OF CANADA LTD.	33 YONGE ST SUITE 210 TORONTO ON M5E 1G4	91.4	298
THE RANDOM HOUSE OF CANADA LTD	33 YONGE ST SUITE 210 TORONTO ON M5E 1G4	91.4	298
Citisign	178 Queens Quay E Toronto ON M5A 1B4	202.8	318
Imperial Parking Canada Corp	178 Queens Quay E Toronto ON M5A 1B4	202.8	318
Quebecor Financial Printing Inc.	161 Bay St Suite 2410 Toronto ON M5J 2S1	143.1	333
KANBECK ENGINEERING INC.	161 BAY ST SUITE 1310 TORONTO ON M3M 3A8	143.1	333
Tsodilo Resources Limited	161 Bay St Toronto ON M5J 2S1	143.1	333
GDI Global Data Inc.	161 Bay St Suite 2700 Toronto ON M5J 2S1	143.1	333
STARCAN CORPORATION	161 BAY ST SUITE 4550 TORONTO ON M5J 2S1	143.1	333
Grant Forest Products Inc.	161 Bay St Floor 27 Toronto ON M5J 2S1	143.1	333
Dover Corporation (Canada) Limited	161 Bay St Box 508 Suite 2700 Toronto ON M5J 2S1	143.1	333
Barrick Gold Corporation	161 Bay St Box 212 Suite 3700 Toronto ON M5J 2S1	143.1	333
Magnacom Canada Ltd.	161 Bay St Box 508 Floor 27 Toronto ON M5J 2S1	143.1	333
Global Data Inc.	161 Bay St Suite 2700 Toronto ON M5J 2S1	143.1	333
Global Data Wireless Inc.	161 Bay St Suite 2700 Toronto ON M5J 2S1	143.1	333

Site	Address	Distance (m)	Map Key
TPH The Printing House Limited	161 Bay St Box 108 Toronto ON M5J 2S1	143.1	333
Merrill Corporation Canada	161 Bay St Suite 2410 Toronto ON M5J 2S1	143.1	333
The Braegen Group Inc.	30 Wellington St E Suite 1701 Toronto ON M5E 1S3	223.6	347
Kids Can Press Ltd.	25 Dockside Dr Toronto ON M5A 0B5	217.9	352
TPH The Printing House Limited	26 Wellington St E Main Level Toronto ON M5E 1S2	211.5	361
FUNDMASTERS	26 Wellington St E Suite 610 Toronto ON M5E 1S2	211.5	361
SMED INTERNATIONAL INC.	48 YONGE ST MAIN FLOOR TORONTO ON M5E 1G6	150.9	391
Haworth Ltd.	48 Yonge St Main Floor Toronto ON M5E 1G6	150.9	391
Marketwire	48 Yonge St Suite 800 Toronto ON M5E 1G6	150.9	391
Haworth Inc.	48 Yonge St Main Floor Toronto ON M5E 1G6	150.9	391
NewGold Inc.	200 Bay St Suite 3120 Toronto ON M5J 2J4	223.9	392
C A E INC.	200 BAY ST SUITE 3060 TORONTO ON M5J 2J1	223.9	392
CAE INC.	200 BAY ST SUITE 3060 TORONTO ON M5J 2J1	223.9	392
Equinox Minerals Limited	200 Bay St Box 54 Suite 2940 Toronto ON M5J 2J2	223.9	392
BARRICK GOLD CORPORATION	200 BAY ST SUITE 2700 TORONTO ON M5J 2J3	223.9	392
Sprott Resource Corp.	200 Bay St Suite 2750 Toronto ON M5J 2J2	223.9	392
Dundee Precious Metals Inc.	200 Bay St Suite 3060 Toronto ON M5J 2J3	223.9	392
Detour Gold Corporation	200 Bay St Suite 2200 Toronto ON M5J 2J1	223.9	392
Print Three	200 Bay St Toronto ON M5J 2J6	223.9	392
Vale Limited	200 Bay St Suite 1600 Toronto ON M5J 2K2	223.9	392
Aalto Inc.	65 Harbour Sq Suite 1202 Toronto ON M5J 2L4	147.7	394
VAULT Solutions Inc.	55 Yonge St Suite 1210 Toronto ON M5E 1J4	183.8	406
Rising Edge	77 Harbour Sq Unit 1807 Toronto ON M5J 2S2	146.2	410

Site	Address	Distance (m)	Map Key
MLL Engineering	77 Harbour Sq Suite 1003 Toronto ON M5J 2S2	146.2	410
InSite Creations Web Design	77 Harbour Sq Suite 2105 Toronto ON M5J 2S2	146.2	410
Amalgamet Canada	60 Yonge St Suite 1001 Toronto ON M5E 1H5	183.3	413
E*Trade Canada	60 Yonge St Suite 1200 Toronto ON M5E 1H5	183.3	413
eDocs Inc.	60 Yonge St Toronto ON M5E 1H5	183.3	413
Labatt Breweries of Canada Ltd.	181 Bay St Labatt House Box 786 Suite 200 Toronto ON M5J 2T3	201.9	414
RPM Technologies Corporation	181 Bay St Suite 2800 Toronto ON M5J 2T3	201.9	414
Iberian Minerals Corp.	181 Bay St Suite 2830 Toronto ON M5J 2T3	201.9	414
E*TRADE CANADA	181 Bay St BCE Place Suite 3810 Toronto ON M5J 2T3	201.9	414
LABATT BREWERIES OF CANADA	181 BAY ST SUITE 200 TORONTO ON M5J 2T3	201.9	414
Grant Forest Products Inc.	181 Bay St Box 743 Suite 1520 Toronto ON M5J 2T3	201.9	414
DAISHOWA SALES LIMITED	181 BAY ST SUITE 1540 TORONTO ON M5J 2T3	201.9	414
DAISHOWA FOREST PRODUCTS LTD.	181 Bay St BCE Place Box 822 Suite 1540 Toronto ON M5J 2T3	201.9	414
Cadillac Ventures Inc.	181 Bay St Suite 2840 Toronto ON M5J 2T3	201.9	414
McCain Foods Limited	181 Bay St Suite 3600 Toronto ON M5J 2T3	201.9	414
Falconbridge Limited	181 Bay St Suite 200 Toronto ON M5J 2T3	201.9	414
NORANDA INC.	181 BAY ST SUITE 4100 BCE PLACE TORONTO ON M5C 2Z6	201.9	414
Falconbridge Inc.	181 Bay St Suite 200 Toronto ON M5J 2T3	201.9	414
Cisco Systems Canada Co.	181 Bay St Box 802 Suite 3400 Toronto ON M5J 2T3	201.9	414
Mechtronix Systems Inc.	181 Bay St Suite 4400 Toronto ON M5J 2T3	201.9	414
TELETOON Canada Inc.	181 Bay St Box 787 Suite 100 Toronto ON M5J 2T3	201.9	414
Astral Television Networks	181 Bay St Box 787 Suite 100 Toronto ON M5J 2T3	201.9	414

Site	Address	Distance (m)	Map Key
GEIGER INTERNATIONAL LIMITED	181 BAY ST SUITE 320 TORONTO ON M5J	201.9	414
Lotus Media Inc. - Sposa	99 Harbour Sq Suite 3111 Toronto ON M5J 2H2	130.6	418
Electro Guard Corporation	10 Victoria St Toronto ON M5E 1L4	247.1	433
STAR DATA SYSTEMS INC.	30 Wellington St W Commerce Crt S Suite 300 Toronto ON M5L 1G1	212.2	436
CGI Group Inc.	30 Wellington St W Suite 300 Toronto ON M5L 1G1	212.2	436
Xerox Canada Ltd.	30 Wellington St W Toronto ON M5L 1B1	212.2	436
CDP COMMUNICATIONS INC.	67 Yonge St Floor 3 Toronto ON M5E 1J8	230.1	442
Caledonia Mining Corporation	67 Yonge St Suite 1201 Toronto ON M5E 1J8	230.1	442
Behre Dolbear & Co. Ltd.	67 Yonge St Suite 1201 Toronto ON M5E 1J8	230.1	442
The Braegen Group Inc.	67 Yonge St Suite 1100 Toronto ON M5E 1J8	230.1	442
Tribute Minerals Inc.	67 Yonge St Suite 808 Toronto ON M5E 1J8	230.1	442
E C C GROUP	67 YONGE ST SUITE 1200 TORONTO ON M5E 1J8	230.1	442
C.D. Howe Institute	67 Yonge St Suite 300 Toronto ON M5E 1J8	230.1	442
Volta Resources Inc.	67 Yonge St Suite 602 Toronto ON M5E 1J8	230.1	442
Web Front Communications Inc.	67 Yonge St Suite 400 Toronto ON M5E 1J8	230.1	442
Adex Mining Inc.	67 Yonge St Suite 1402 Toronto ON M5E 1J8	230.1	442
Metallum Resources Inc.	67 Yonge St Suite 602 Toronto ON M5E 1J8	230.1	442
PhamaDesktop Inc.	69 Yonge St Suite 500 Toronto ON	242.5	447
LaserNetworks Inc.	69 Yonge St Suite 300 Toronto ON M5E 1K3	242.5	447
FIS Finanical Solutions Canada	11 King St W Suite 600 Toronto ON M5H 4C7	247.6	461
Labatt Breweries of Canada Ltd.	207 Queens Quay W Suite 299 Toronto ON	223.3	494
Cott Corporation	207 Queens Quay W Suite 340 Toronto ON M5J 1A7	223.3	494
AVID TECHNOLOGY INC.	207 QUEENS QUAY W SUITE 450 TORONTO ON M5J 1A7	223.3	494

Site	Address	Distance (m)	Map Key
Cott Corporation	207 Queens Quay W Suite 340 Toronto ON M5J 1A7	223.3	494
Geosoft Inc.	207 Queens Quay W Suite 810 Toronto ON M5J 1A7	223.3	494
Falconbridge Limited	207 Queens Quay W Suite 800 Toronto ON M5J 1A7	223.3	494
ABITIBI-CONSOLIDATED INC.	207 QUEENS QUAY W SUITE 680 TORONTO ON M5J 1A7	223.3	494
Labatt Breweries of Canada	207 Queens Quay W Suite 299 Toronto ON M5J 1A7	223.3	494
Sympatico - Lycos Inc.	207 Queens Quay W Floor 6 Toronto ON	223.3	494
p.s. PlayGames	230 Queens Quay W Suite 1016 Toronto ON M5J 2Y7	99.8	520
Steam Whistle Brewery	255 Bremner Blvd Toronto ON M5V 3M9	231.8	523
Steam Whistle Brewing	255 Bremner Blvd Toronto ON M5V 3M9	231.8	523

SPL - Ontario Spills

A search of the SPL database, dated 1988-Jun 2015 has found that there are 145 SPL site(s) within approximately 0.25 kilometers of the project property.

Site	Address	Distance (m)	Map Key
TORONTO HYDRO	LCBO AT 43 FREELAND ST TRANSFORMER TORONTO CITY ON M5E 1L7	0.0	5
TORONTO STAR NEWSPAPERS LTD.	LAKE ONTARIO YONGE STREET SLIP TORONTO HEADQUARTERS 1 YONGE STREET TORONTO CITY ON	0.0	31
TRANSPORT TRUCK	WEST BOUND GARDNER EXPRESSWAY AT YOUNG TRANSPORT TRUCK (CARGO) TORONTO ON	0.0	72
REDPATH SUGARS LTD.	LAKE ONTARIO TORONTO PLANT 95 QUEEN'S QUAY EAST TORONTO CITY ON	19.2	77
REDPATH SUGARS LTD.	REDPATH ON THE QUEENS QUAY TORONTO PLANT 95 QUEEN'S QUAY EAST TORONTO CITY ON	19.2	77
REDPATH SUGARS LTD.	REDPATH SUGAR, FOOT OF JARVIS AT QUEEN'S QUAY TORONTO PLANT 95 QUEEN'S QUAY EAST TORONTO CITY ON	19.2	77
REDPATH SUGARS LTD.	LAKE ONTARIO TORONTO PLANT 95 QUEEN'S QUAY EAST TORONTO CITY ON	19.2	77

Site	Address	Distance (m)	Map Key
REDPATH SUGARS LTD.	LAKE ONTARIO TORONTO PLANT 95 QUEEN'S QUAY EAST TORONTO CITY ON	19.2	77
REDPATH SUGARS LTD.	LAKE ONTARIO TORONTO PLANT 95 QUEEN'S QUAY EAST TORONTO CITY ON	19.2	77
REDPATH SUGARS LTD.	LAKE ONTARIO TORONTO PLANT 95 QUEEN'S QUAY EAST TORONTO CITY ON	19.2	77
REDPATH SUGARS LTD.	LAKE ONTARIO TORONTO PLANT 95 QUEEN'S QUAY EAST TORONTO CITY ON	19.2	77
REDPATH SUGARS LTD.	LAKE ONTARIO TORONTO HARBOUR TORONTO PLANT 95 QUEEN'S QUAY EAST TORONTO CITY ON	19.2	77
REDPATH SUGARS LTD.	TORONTO HARBOUR, LAKE ONTARIO TORONTO PLANT 95 QUEEN'S QUAY EAST TORONTO CITY ON M5E 1A3	19.2	77
REDPATH SUGARS LTD.	LAKE ONTARIO TORONTO PLANT 95 QUEEN'S QUAY EAST TORONTO CITY ON	19.2	77
REDPATH SUGARS LTD.	LAKE ONTARIO TORONTO PLANT 95 QUEEN'S QUAY EAST TORONTO CITY ON	19.2	77
REDPATH SUGARS LTD.	LAKE ONTARIO TORONTO PLANT 95 QUEEN'S QUAY EAST TORONTO CITY ON	19.2	77
REDPATH SUGARS LTD.	LAKE ONTARIO TORONTO HARBOUR TORONTO PLANT 95 QUEEN'S QUAY EAST TORONTO CITY ON	19.2	77
REDPATH SUGARS LTD.	LAKE ONTARIO TORONTO PLANT 95 QUEEN'S QUAY EAST TORONTO CITY ON	19.2	77
REDPATH SUGARS LTD.	LAKE ONTARIO TORONTO PLANT 95 QUEEN'S QUAY EAST TORONTO CITY ON	19.2	77
REDPATH SUGARS LTD.	LAKE ONTARIO 95 QUEEN QUAY EAST TORONTO PLANT 95 QUEEN'S QUAY EAST TORONTO CITY ON M5E 1A3	19.2	77
REDPATH SUGARS LTD.	1000' FROM YONGE ST. SLIP TORONTO PLANT 95 QUEEN'S QUAY EAST TORONTO CITY ON	19.2	77
MARINE FREIGHTER	RED PATH SUGAR BOAT SLIP (N.O.S.) TORONTO CITY ON	19.2	77
REDPATH SUGARS LTD.	LAKE ONTARIO TORONTO PLANT 95 QUEEN'S QUAY EAST TORONTO CITY ON	19.2	77
REDPATH SUGARS LTD.	LAKE ONTARIO TORONTO PLANT 95 QUEEN'S QUAY EAST TORONTO CITY ON	19.2	77
REDPATH SUGARS LTD.	LAKE ONTARIO TORONTO PLANT 95 QUEEN'S QUAY EAST TORONTO CITY ON	19.2	77

Site	Address	Distance (m)	Map Key
REDPATH SUGARS LTD.	LAKE ONTARIO TORONTO PLANT 95 QUEEN'S QUAY EAST TORONTO CITY ON	19.2	77
Clearwater Structures Inc.	401 and Yonge Street Toronto ON	0.0	79
	Yonge St. and Queens Quay Toronto ON	9.5	87
City of Toronto	Queens Quay E/Yonge St (outfall at Captain John's) Toronto ON	9.5	87
UNKNOWN	TORONTO HARBOUR OFF THE FOOT OF YONGE ST TORONTO CITY ON	26.1	90
CAPTAIN JOHN'S RESTAURANT	LAKE ONTARIO, BERTH 279 AT 1 QUEEN'S QUAY WEST TORONTO CITY ON M5J 2H1	38.4	97
UNKNOWN	LAKE ONTARIO TORONTO HARBOUR AT FOOT OF YONGE STREET TORONTO CITY ON	39.4	99
TORONTO HYDRO	WEST SIDE OF YOUNGE ST. IN HARBOUR. TORONTO CITY ON	39.4	99
Redpath Sugar Ltd.	95 Queens Quay E Toronto ON M5E 1A3	91.4	100
Red Path Sugars<UNOFFICIAL>	95 Queens Key East Toronto ON	91.4	100
Redpath Sugars Division of Tate & Lyle North American Sugars	95 Queens Quay East Toronto ON M5E 1A3	91.4	100
Redpath Sugar Ltd.	95 Queens Quay E Toronto ON M5E 1A3	91.4	100
Redpath Sugar Ltd.	95 Queens Quay E Toronto ON M5E 1A3	91.4	100
REDPATH SUGARS LTD.	95 QUEENS QUAY EAST TORONTO PLANT 95 QUEEN'S QUAY EAST TORONTO CITY ON M5E 1A3	91.4	100
	95 Queens Quay East Toronto ON M5E 1A3	91.4	100
Tate & Lyle Canada Ltd.	95 Queens Quay E Toronto ON M5E 1A3	91.4	100
Redpath Industries Limited	95 Queens Quay East Toronto ON M5E 1A3	91.4	100
Redpath Sugar Ltd.	95 Queens Quay E Toronto ON M5E 1A3	91.4	100
Redpath Sugars Division of Tate & Lyle North American Sugars	95 Queens Quay East Toronto ON M5E 1A3	91.4	100
Tate & Lyle Canada Ltd.	95 Queens Quay E Toronto ON M5E 1A3	91.4	100
Redpath Sugar Ltd.	95 Queens Quay E Toronto ON M5E 1A3	91.4	100

Site	Address	Distance (m)	Map Key
Redpath Sugar Ltd.	95 Queens Quay E Toronto ON	91.4	100
Redpath Sugar Ltd.	95 Queens Quay E Toronto ON	91.4	100
Redpath Sugar Ltd.	95 Queens Quay E Toronto ON	91.4	100
Redpath Sugars Division of Tate & Lyle North American Sugars	95 Queens Quay East Toronto ON M5E 1A3	91.4	100
Redpath Sugar Ltd.	95 Queens Quay E Toronto ON M5E 1A3	91.4	100
TRANSPORT TRUCK	LAKE ONTARIO REDPATH SUGARS, 95 QUEEN'S QUAY EAST MOTOR VEHICLE (OPERATING FLUID) TORONTO CITY ON M5E 1A3	91.4	100
	95 Queens Quay East Toronto ON M5E 1A3	91.4	100
REDPATH SUGARS LTD.	LAKE ONTARIO 95 QUEEN QUAY EAST TORONTO PLANT 95 QUEEN'S QUAY EAST TORONTO CITY ON	91.4	100
REDPATH SUGARS LTD.	95 QUEEN'S QUAY EAST TORONTO PLANT 95 QUEEN'S QUAY EAST TORONTO CITY ON M5E 1A3	91.4	100
Redpath Sugars Division of Tate & Lyle North American Sugars	95 Queens Quay East Toronto ON M5E 1A3	91.4	100
Redpath Sugars Division of Tate & Lyle North American Sugars	95 Queens Quay E 95 QUEENS QUAY EAST Toronto ON M5E 1A3	91.4	100
Redpath Sugars Division of Tate & Lyle North American Sugars	95 Queens Quay East 95 QUEENS QUAY EAST Toronto ON M5E 1A3	91.4	100
Redpath Sugars Division of Tate & Lyle North American Sugars	95 Queens Quay East Toronto ON M5E 1A3	91.4	100
Redpath Sugars Division of Tate & Lyle North American Sugars	95 Queens Quay East Toronto ON M5E 1A3	91.4	100
Vessel - Canadian Leader<UNOFFICIAL>	95 Queens Quay E Toronto ON M5E 1A3	91.4	100
C.C. TANK LINES LTD.	95 QUEEN'S QUAY EAST TANK TRUCK (CARGO) TORONTO CITY ON M5E 1A3	91.4	100
Redpath Sugars Division of Tate & Lyle North American Sugars	95 Queens Quay E 95 QUEENS QUAY EAST Toronto ON M5E 1A3	91.4	100
Redpath Industries Limited	95 Queens Quay E Toronto ON M5E 1A3	91.4	100
	10 Lower Jarvis St Toronto ON M5E 1Z2	0.0	108

Site	Address	Distance (m)	Map Key
POWER BATTERY SALES LTD	ON LAKESHORE BLVD EAST B/W YONGE AND BAY 3411 MCNICOLL AVE, UNIT SCARBOROUGH ON M1V 4B7	92.3	112
	TORONTO CITY ON 10 Lower Jarvis Street Toronto ON M5E 1Z2	0.0	115
Loblaws Companies Limited; Neelands Refrigeration Limited	10 Lower Jarvis Street Toronto ON M5E 1Z2	0.0	115
Loblaws Inc.	Lower Jarvis at Queens Key Toronto ON	5.8	149
UNKNOWN	LAKE ONTARIO, JARVIS STREET SLIP TORONTO CITY ON	4.6	152
UNKNOWN	LAKE ONTARIO JARVIS ST. SLIP TORONTO CITY ON	4.6	152
UNKNOWN	QUEENS QUAY AND JARVIS TORONTO CITY ON	4.6	152
OPP	LAKE ONTARIO FOOT OF JARVIS ST. GARAGE GAS PUMP TORONTO CITY ON	4.6	152
	Queen's Quay East and Lower Jarvis St. Toronto ON	5.7	154
Daikin Applied Canada<UNOFFICIAL>	33 Bay St Toronto ON	41.0	157
	54 The Esplanade Toronto ON	204.6	167
	8 The Esplanade Toronto ON	26.8	168
Toronto Transit Commission	Bay St. and Lakeshore Ave. West Toronto ON	101.3	175
PHILIP ENTERPRISES	LAKESHORE BLVD., BETWEEN BAY & YORK HAMILTON WASTE DISPOSAL SITE. TORONTO CITY ON	113.1	177
TORONTO HYDRO	ON PROPERTY OWNED BY TORONTO HYDRO AT BAY ST. & LAKESHORE TRANSFORMER TORONTO CITY ON	113.1	177
TRANSPORT TRUCK	BAY ST. AT LAKESHORE BLVD WEST TRANSPORT TRUCK (CARGO) TORONTO CITY ON	113.1	177
ONTARIO HYDRO	ESPLANADE/CHURCH HIGH VOLTAGE CABLE TORONTO CITY ON	232.2	185
UNKNOWN	HARBOUR AT BASE OF JARVIS STREET TORONTO CITY ON	80.3	191
Barcon Construction<UNOFFICIAL>	6 Scott Street Toronto ON	83.5	199
City of Toronto	6 Scott St. Toronto ON	83.5	199

Site	Address	Distance (m)	Map Key
City of Toronto	6 Scott St Toronto ON	83.5	199
UNKNOWN	LAKE ONTARIO IN FROM OF RED PATH SUGAR TORONTO CITY ON	220.0	203
METROPOLITAN TORONTO, MUNICIPAL	9 QUEENS QUAY TORONTO FERRY DOCKS 9 QUEENS QUAY TORONTO ON	169.2	207
MARINE VESSEL	LAKE ONTARIO HARBOURFRONT, AT 9 QUEENS QUAY TORONTO CITY ON	169.2	207
Metrolinx	2A Market St Toronto ON	178.5	214
GO Transit	141 Bay Street Toronto ON M5J 1J5	94.1	222
Redpath Sugar Ltd.	Queens Key and Bay Street Toronto ON	105.9	223
Enbridge Gas Distribution Inc.	151 Queens Quay E. Toronto ON M5A 1B6	92.7	235
	18 Lower Jarvis (sewer impacted is on Market St.)<UNOFFICIAL> Toronto ON M5E 1N1	166.3	238
City of Toronto	60 Harbour Street Toronto ON	51.2	239
SNC Lavalin Engineers and Constructors	1 Front St Toronto ON	79.3	245
TRANSPORT TRUCK	1 FRONT STREET. MOTOR VEHICLE (OPERATING FLUID) TORONTO CITY ON	79.3	245
SNC-Lavalin Inc.	1 Front St Toronto ON M5J 1A5	79.3	245
Oxford Properties Group	10 & 20 Bay St Toronto ON M5J 2N8	44.6	252
DELSON CONTRACTING & ENTERPRISE	NORTHWEST CORNER OF YONGE & FRONT TRANSPORT TRUCK (CARGO) TORONTO CITY ON	10.5	254
Shred-It Canada Corporation Inc.	Front St. E & Scott Ave<UNOFFICIAL> Toronto ON	122.5	259
City of Toronto	Scott St. and Front St. Toronto ON	122.5	259
TUGBOAT (N.O.S.)	LAKE ONTARIO, 11 QUEEN QUAY WEST AT FIRE STN # 35. TORONTO CITY ON	223.8	266
	159 Queens Quay Toronto ON	168.9	303
City of Toronto	Bay and Front Street Toronto ON	182.7	328
GO TRANSIT	FRONT ST W & BAY ST MOTOR VEHICLE (OPERATING FLUID) TORONTO ON	182.7	328
	90 Harbour St Toronto ON	44.2	374

Site	Address	Distance (m)	Map Key
Hydro One	55 Harbour Square<UNOFFICIAL> Toronto ON M5J 2L1	154.1	388
CONSUMERS GAS	HOTEL VICTORIA AT 56 YONGE ST. NATURAL GAS PIPELINE TORONTO CITY ON M5E 1G5	166.4	405
PRIVATE OWNER	LAKE ONTARIO AT 99 HARBOUR SQUARE PLEASURE CRAFT TORONTO CITY ON	130.6	418
Enbridge Gas Distribution Inc.	15 York St. Toronto ON M5J 0A3	138.3	427
Ellis-Don Corporation	1 York St. Toronto ON	28.3	439
	Gardner Hwy East Bound at York St. in front of ACC.<UNOFFICIAL> Toronto ON	63.0	444
UNKNOWN	NEXT TO 69 YONGE ST. (NATIONAL TRUST) TORONTO CITY ON	242.5	447
TRANSPORT TRUCK	EAST BOUND LAKESHORE JUST EAST OF YORK. TRANSPORT TRUCK (CARGO) TORONTO CITY ON	0.0	450
Unknown<UNOFFICIAL>	York St and Queens Quay Toronto ON	94.4	462
	York St and Queen's Quay Toronto ON	96.2	465
	Queens Quay W & York St Toronto ON	96.2	465
UNKNOWN	LAKE ONTARIO WEST OF YORK NEAR QUEEN'S QUAY TERMINAL TORONTO CITY ON	96.2	465
ONTARIO HYDRO	QUEEN'S QUAY, JUST WEST OF YORK ST. FORMER TORONTO CITY ON	96.2	465
UNKNOWN	LAKE ONTARIO SOUTH OF QUEEN'S QUAY, WEST OF YORK TORONTO CITY ON	96.2	465
Mariposa Cruise Lines<UNOFFICIAL>	@ the foot of York St, Toronto Harbour Toronto ON	117.7	467
Toronto Port Authority	145 Queens Quay, and York St Toronto ON	150.0	471
UNKNOWN	LAKE ONTARIO FOOT OF YORK STREET TORONTO CITY ON	150.0	471
MARINE VESSEL	TORONTO HARBOUR, FOOT OF BAY AND YORK TORONTO CITY ON	150.0	471
MARINE VESSEL	LAKE ONTARIO QUEEN'S QUAY TERMINAL, YORK ST. TORONTO CITY ON	150.0	471
PLEASURE CRAFT	LAKE ONTARIO NEAR FERRY DOCKS (YORK ST. SLIP) INVALID ENTRY - CHOOSE ANOTHER TORONTO CITY ON	150.0	471

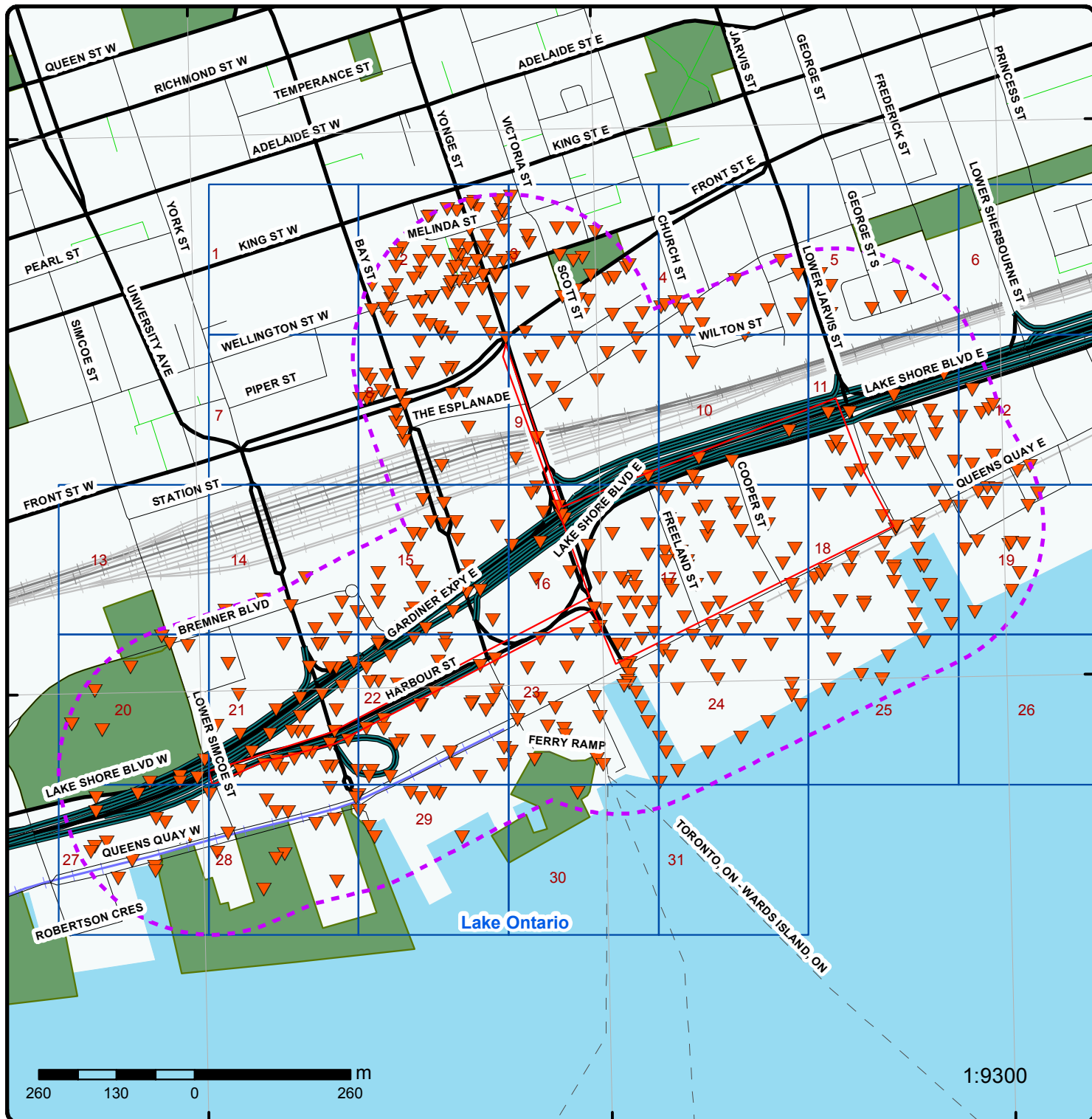
Site	Address	Distance (m)	Map Key
LM Generating Power Co. Ltd. <UNOFFICIAL>	30 Grand Trunk Crescent <UNOFFICIAL> Toronto ON M5J 3A4	161.9	489
UNKNOWN	LAKE ONTARIO BETWEEN #1 YORK QUAY AND 207 QUEENS QUAY WEST	223.3	494
PRIVATE OWNER	TORONTO CITY ON OPPOSITE 207 QUEENS QUAY WEST, TORONTO MOTOR VEHICLE (OPERATING FLUID)	223.3	494
Conservatory Group Inc.	TORONTO CITY ON construction site, NE corner of Lakeshore Blvd W and Lower Simcoe Toronto ON	19.5	506
Pacific western<UNOFFICIAL>	Lakeshore Blvd and Lower Simcoe Toronto ON	19.5	506
Harbourfront Centre	235 Queens Quay West Toronto ON M5J 2G8	113.9	515
Harbourfront Centre	235 Queens Quay West Toronto ON M5J 2G8	113.9	515
Harbourfront Centre	235 Queens Quay W, Toronto ON M5J 2G8	113.9	515
Enwave Energy Corporation	221 Bremner Blvd Toronto ON	216.8	516
	236 Queen's Quay E. Toronto ON	93.1	517
PRIVATE OWNER	LAKE ONTARIO PIER 4, TORONTO HARBOUR PLEASURE CRAFT TORONTO CITY ON	172.2	526
	MARINA 4, HARBOURFRONT<UNOFFICIAL> Toronto ON	172.2	526
Vessel: JAZZ-ON<UNOFFICIAL>	245 Queens Quay West Toronto ON	221.1	532
	Lake Ontario at 245 Queen's Quay West<UNOFFICIAL> Toronto ON	221.1	532
Harbourfront Centre	Marina 4 - 245 Queens Quay West<UNOFFICIAL> Toronto ON M5J 2K9	221.1	532
	245 Queens Quay West Toronto ON	221.1	532
	260 Queens Quay Toronto ON	231.2	534

TANK - Anderson's Storage Tanks

A search of the TANK database, dated 1915-1953* has found that there are 33 TANK site(s) within approximately 0.25 kilometers of the project property.

Site	Address	Distance (m)	Map Key
Toronto Harbour Commission	10 Queens Quay Toronto ON M5J 2V7	65.6	111
Standard Fuel Co Ltd	1 Church St Toronto ON M5E 1Y6	196.9	165
Toronto Harbour Commission	60 Harbour St Toronto ON M5J 1B7	51.2	239
Canadian Pacific Express	60 Harbour St Toronto ON M5J 1B7	51.2	239
Toronto Harbour Commission	60 Harbour St Toronto ON M5J 1B7	51.2	239
Duggan & Tyler	1 Front St W Toronto ON	79.3	245
Down Town Association of Toronto	1 Front St W Toronto ON	79.3	245
Hayes & Lailey	70 Bay St Toronto ON	206.0	249
	70 Bay St Toronto ON	206.0	249
Beardmore & Co	37 Front St E Toronto ON M5E 1B3	212.0	256
Dominion Government	40 Bay St Toronto ON M5J 2X2	171.9	258
Shell Oil Co of Canada Ltd	30 Bay St Toronto ON	21.8	271
Shell Oil Co of Canada Ltd	30 Bay St Toronto ON	21.8	271
Shell Oil Co of Canada Ltd	30 Bay St Toronto ON	21.8	271
Geigy Co Inc	9 Front St E Toronto ON	100.6	272
Wilson [Andrew] & Co	10 Front St W Toronto ON M5J 1C4	30.6	278
Lake Simcoe Ice & Fuel Co Ltd	2 George St Toronto ON M5A 3Z9	161.5	292
Lake Simcoe Ice & Fuel Co Ltd	2 George St Toronto ON M5A 3Z9	161.5	292
MacKay Gordon Ltd	48 Front St W Toronto ON	211.0	364
Clarkson, Gordon & Dilworth Bld	15 Wellington St W Toronto ON	128.6	368
Nesbitt & Auld	28 Wellington St W Toronto ON	137.7	378
Murrays Lunch	60 Front St W Toronto ON	237.6	380
Steadman Bros	25 Wellington St W Toronto ON	144.9	382

Site	Address	Distance (m)	Map Key
Johnston F G	200 Bay St Toronto ON	223.9	392
Johnston F C	200 Bay St Toronto ON	223.9	392
Commerce & Transportation Board	200 Bay St Toronto ON	223.9	392
Staiman Bros	27 Wellington St W Toronto ON	156.9	398
Commonwealth Garage	10 Colborne St Toronto ON M5E 1E1	223.6	423
Downtown Realty Co	10 Victoria St Toronto ON	247.1	433
Stone & Cox	7 Jordan St Toronto ON	227.2	454
Osler Realty Co	11 King St W Toronto ON M5H 4C7	247.6	461
Canadian Rail Harbour Terminals	205 Queens Quay W Toronto ON	121.5	480
Toronto Transportation Commission	205 Queens Quay W Toronto ON	121.5	480



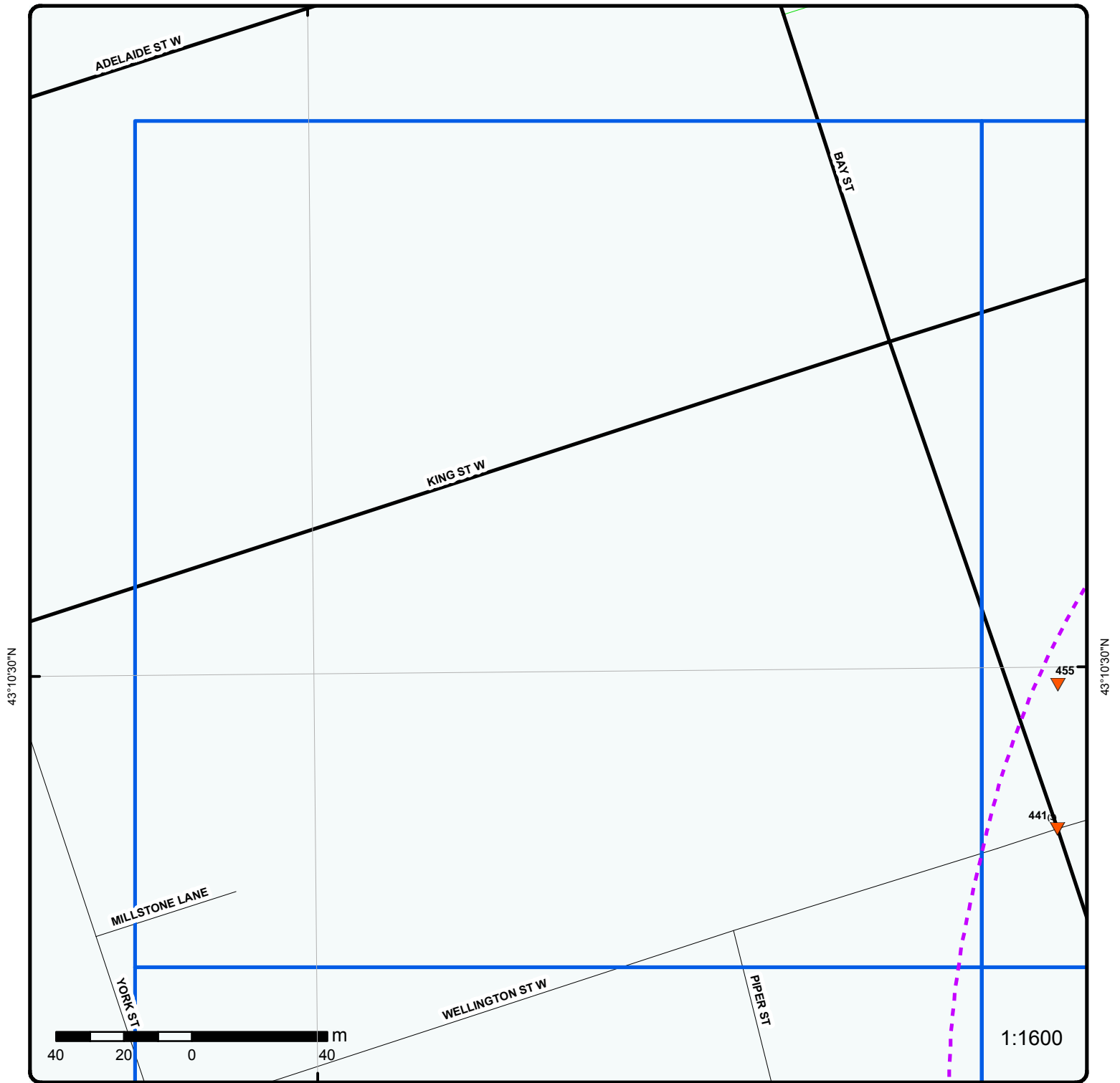
Map

Order No: 20151021002

Address: Yonge St Queens Quay E, Toronto, ON

Project Property	Expressway	Industrial and Resource - Regions	National Park
Buffer Outline	Principal Highway	Main Line	Provincial or Territorial Park
Eris Sites with Higher Elevation	Secondary Highway	Sidetrack	Other Park
Eris Sites with Same Elevation	Major Road	Transit Line	Golf Course or Driving Range
Eris Sites with Lower Elevation	Local road	Abandoned Line	Park or Sports Field
Eris Sites with Unknown Elevation	Trail	Ferry Route/Ice Road	Other Recreation Area
	Proposed Road		

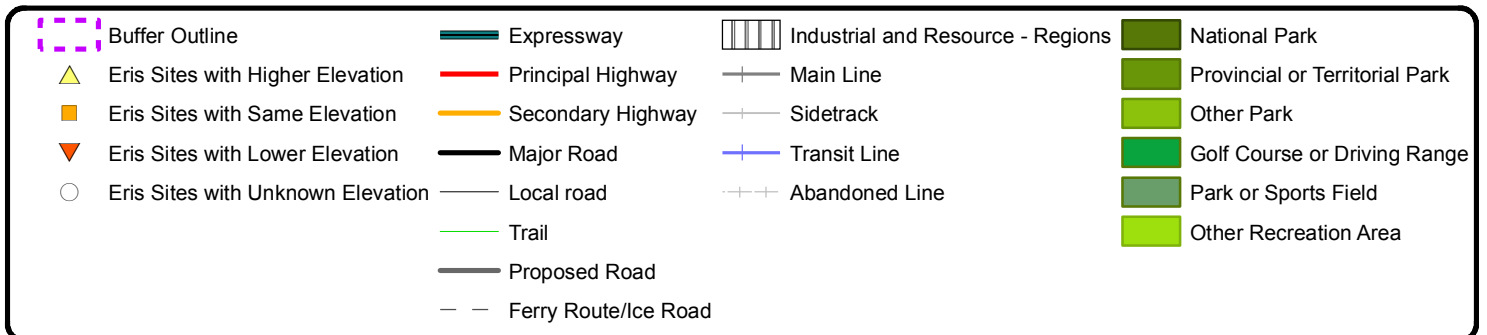
80°14'W

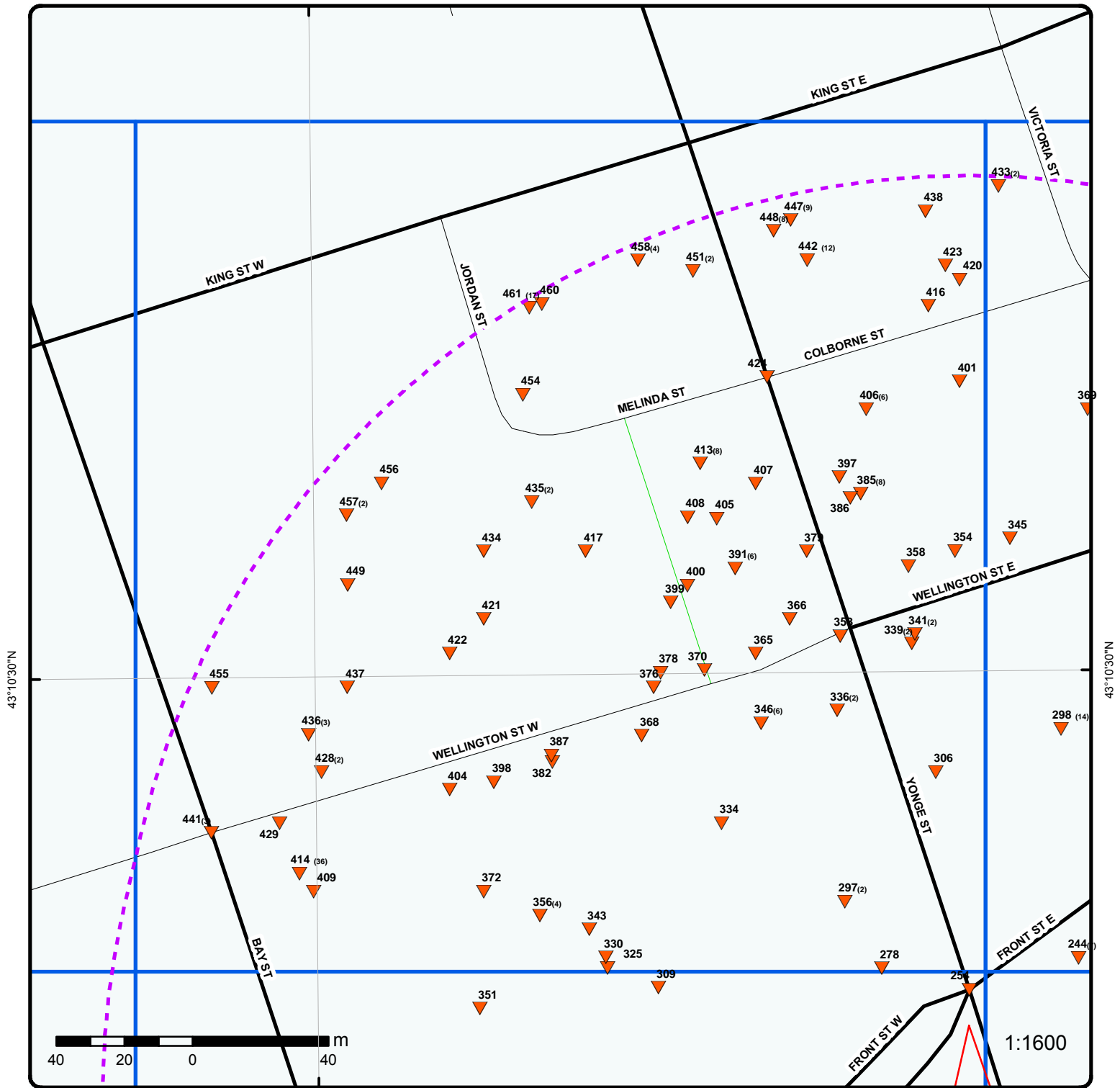


Grid 1

Order No: 20151021002

Address: Yonge St Queens Quay E, Toronto, ON

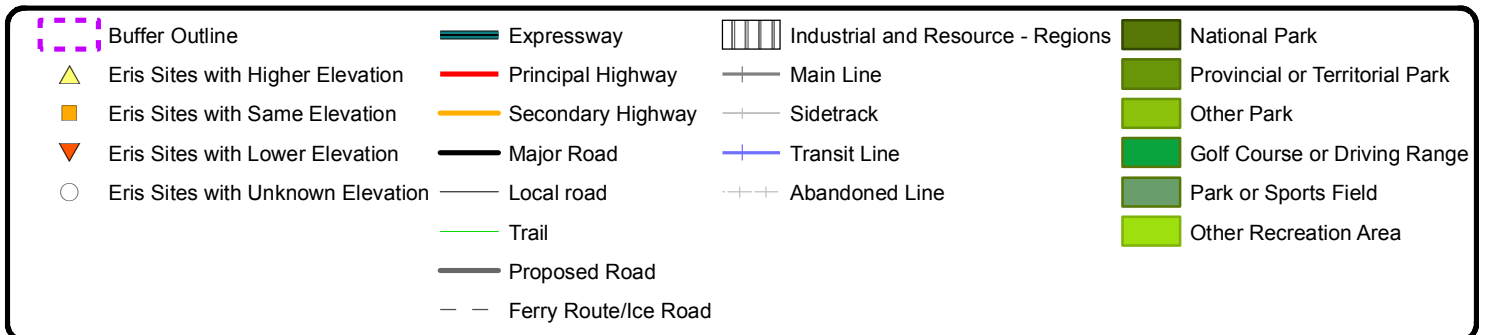


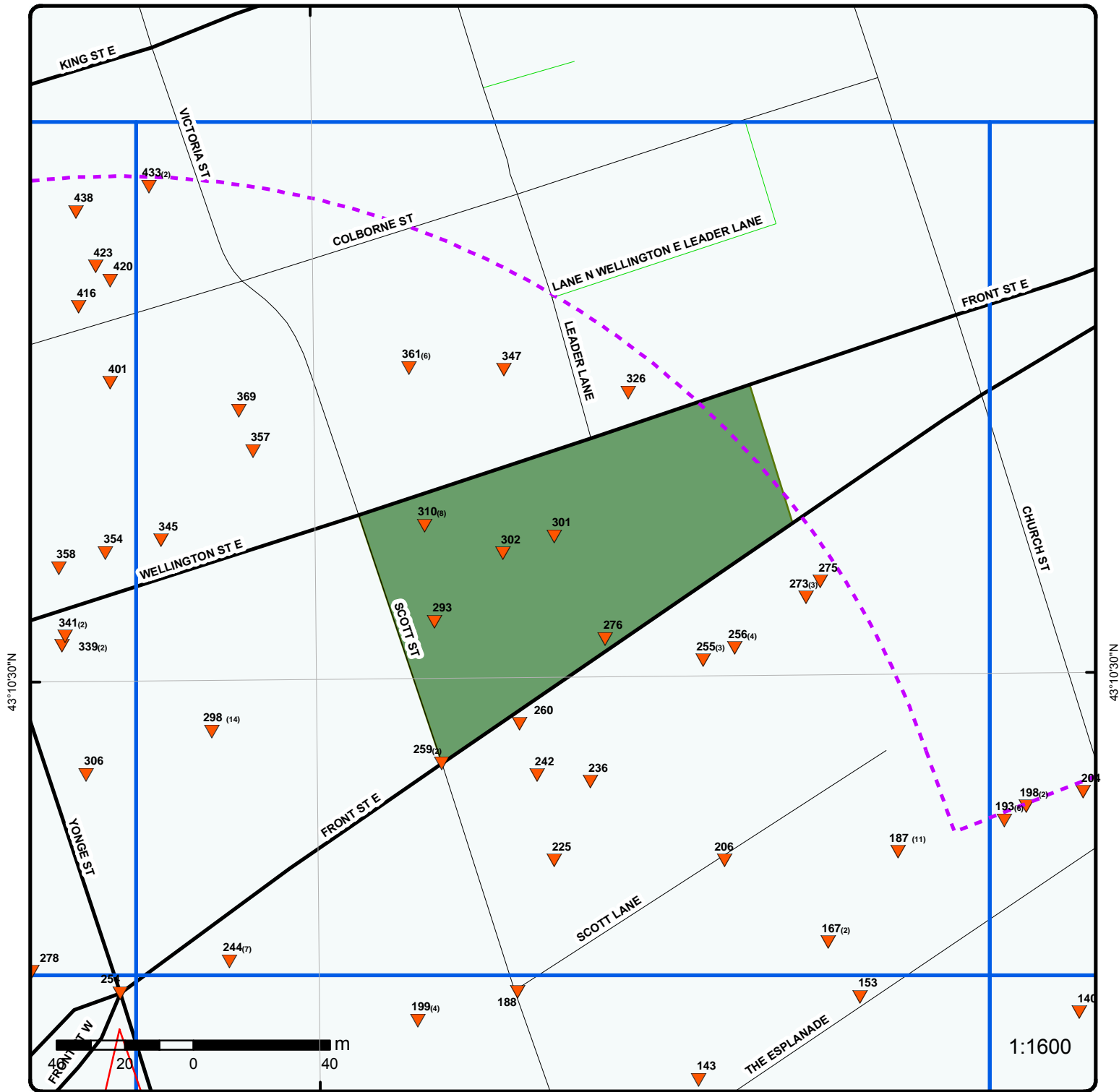


Grid 2

Order No: 20151021002

Address: Yonge St Queens Quay E, Toronto, ON

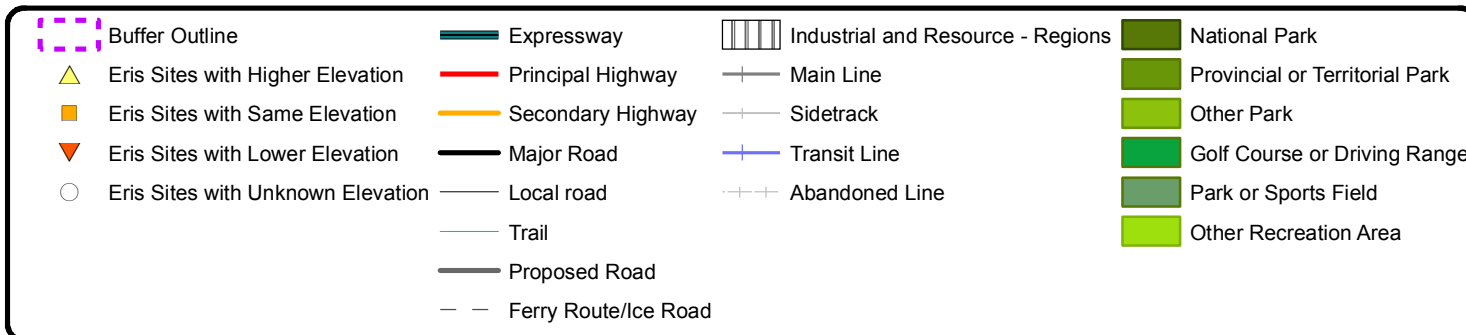


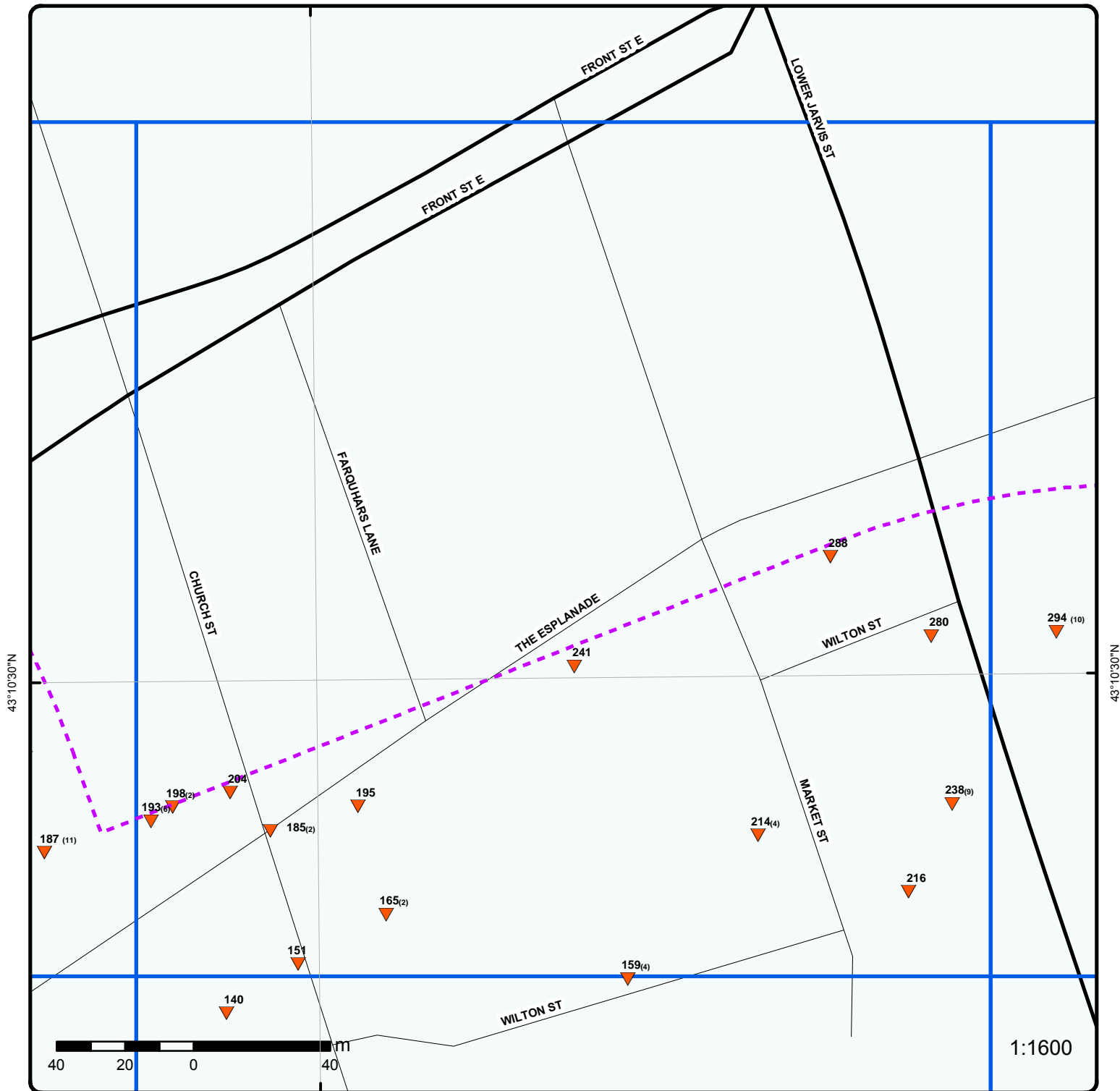


Grid 3

Order No: 20151021002

Address: Yonge St Queens Quay E, Toronto, ON

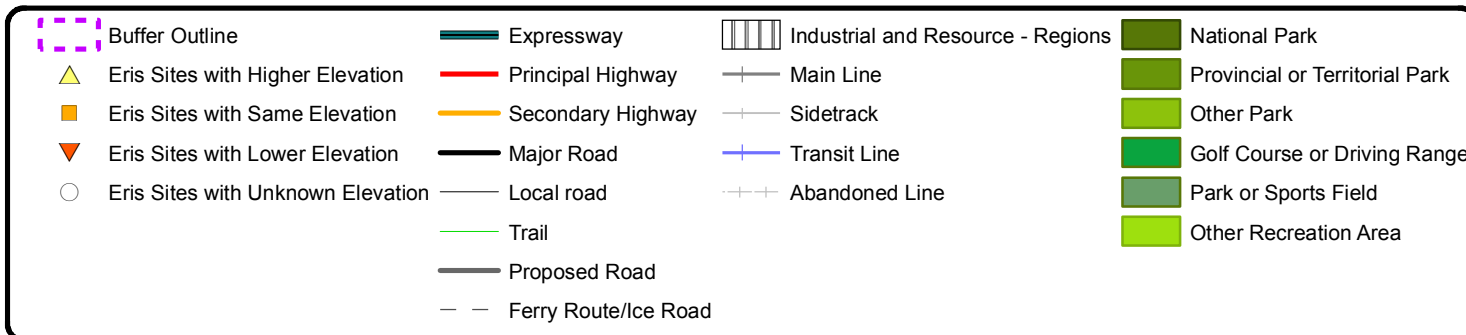




Grid 4

Order No: 20151021002

Address: Yonge St Queens Quay E, Toronto, ON

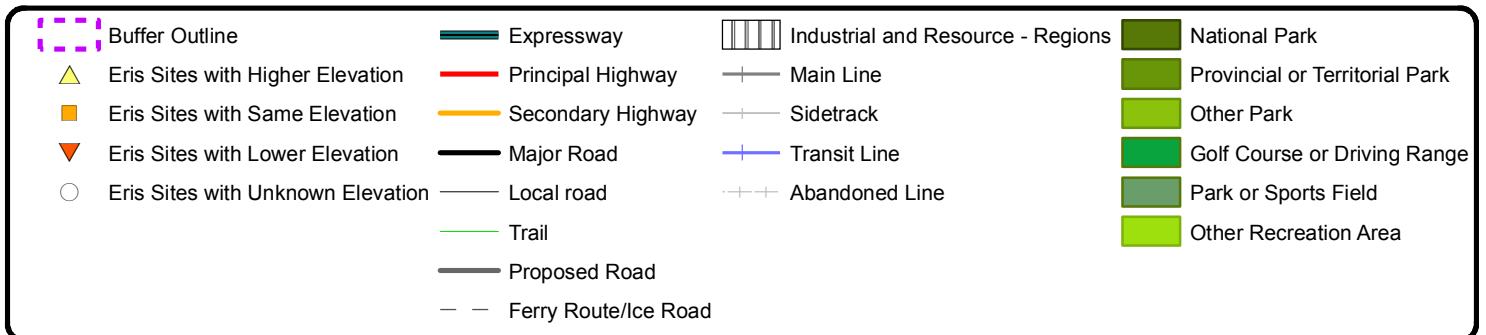


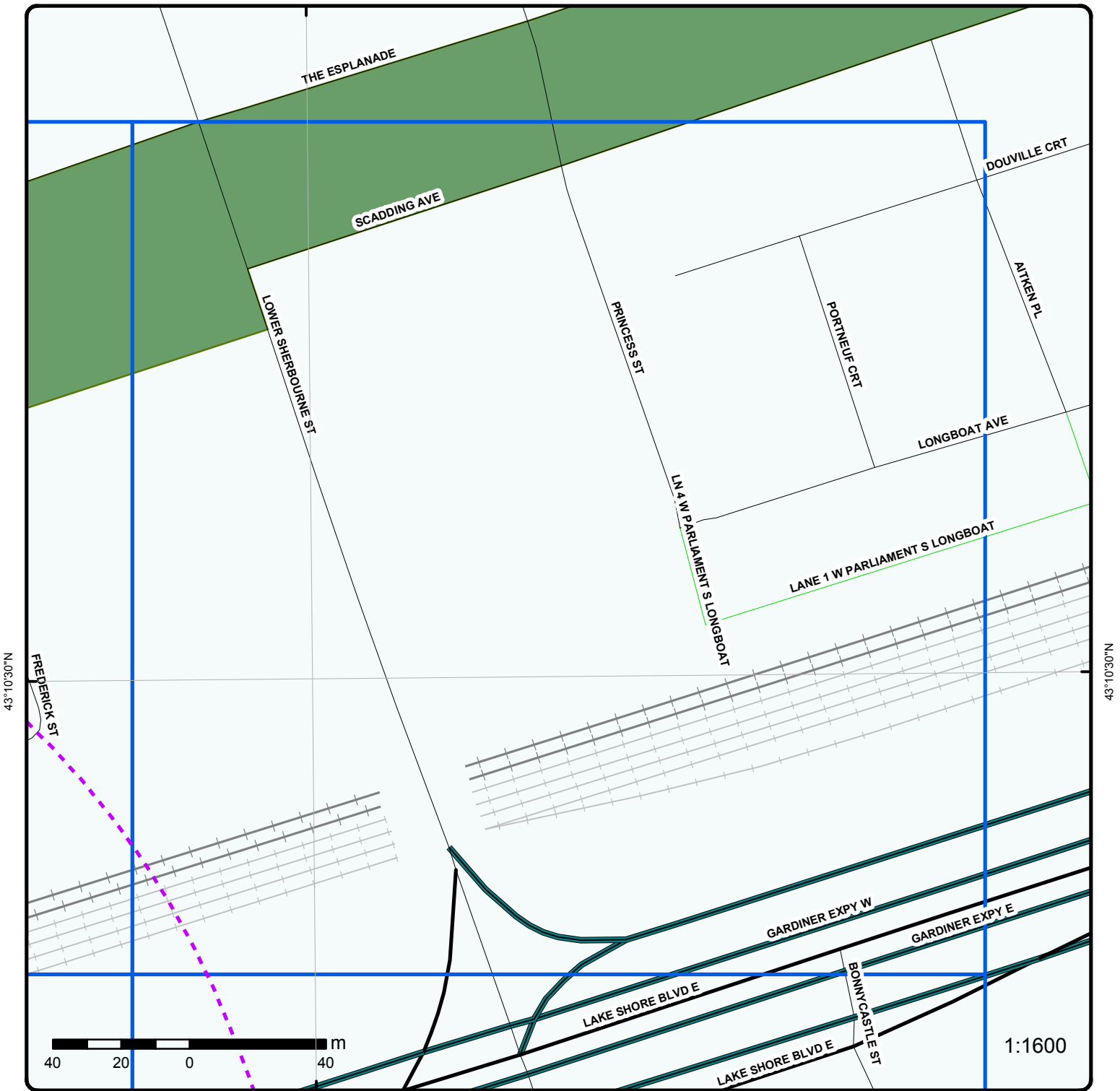


Grid 5

Order No: 20151021002

Address: Yonge St Queens Quay E, Toronto, ON

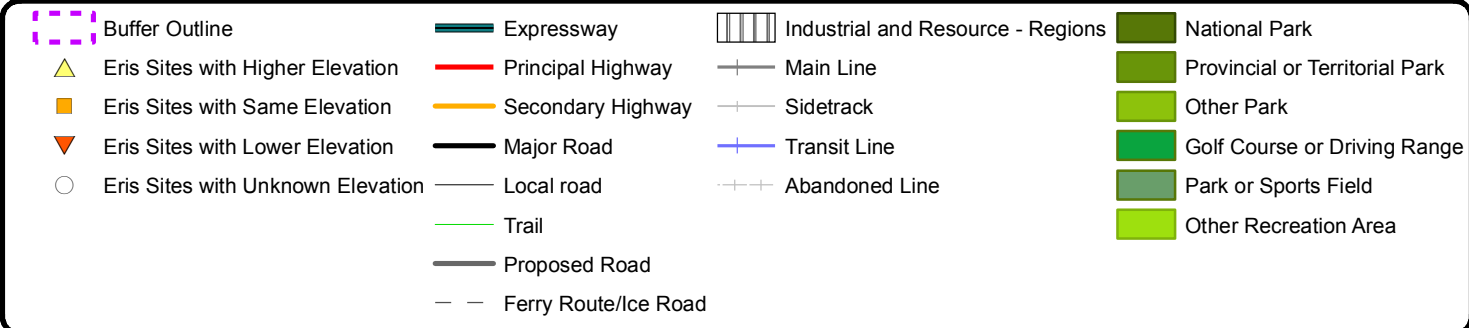


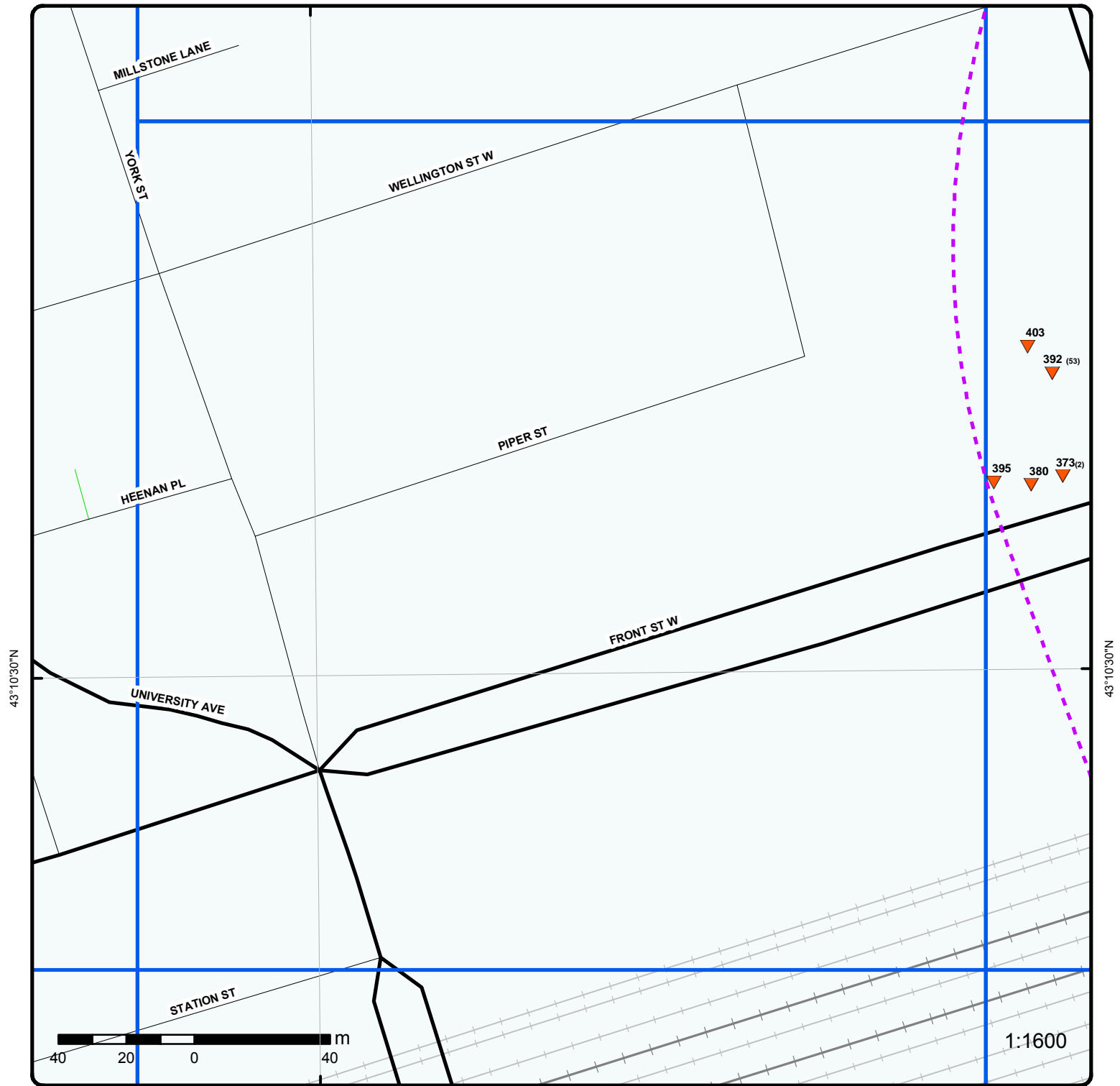


Grid 6

Order No: 20151021002

Address: Yonge St Queens Quay E, Toronto, ON

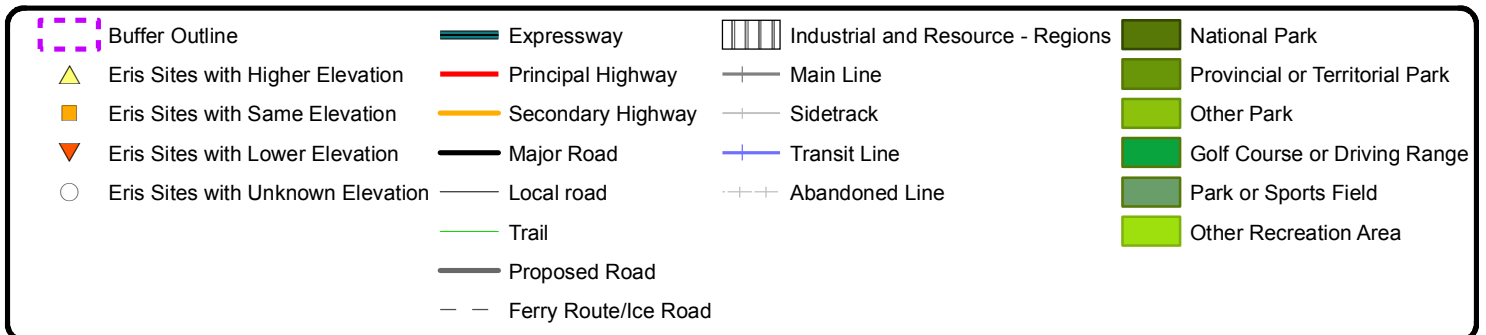


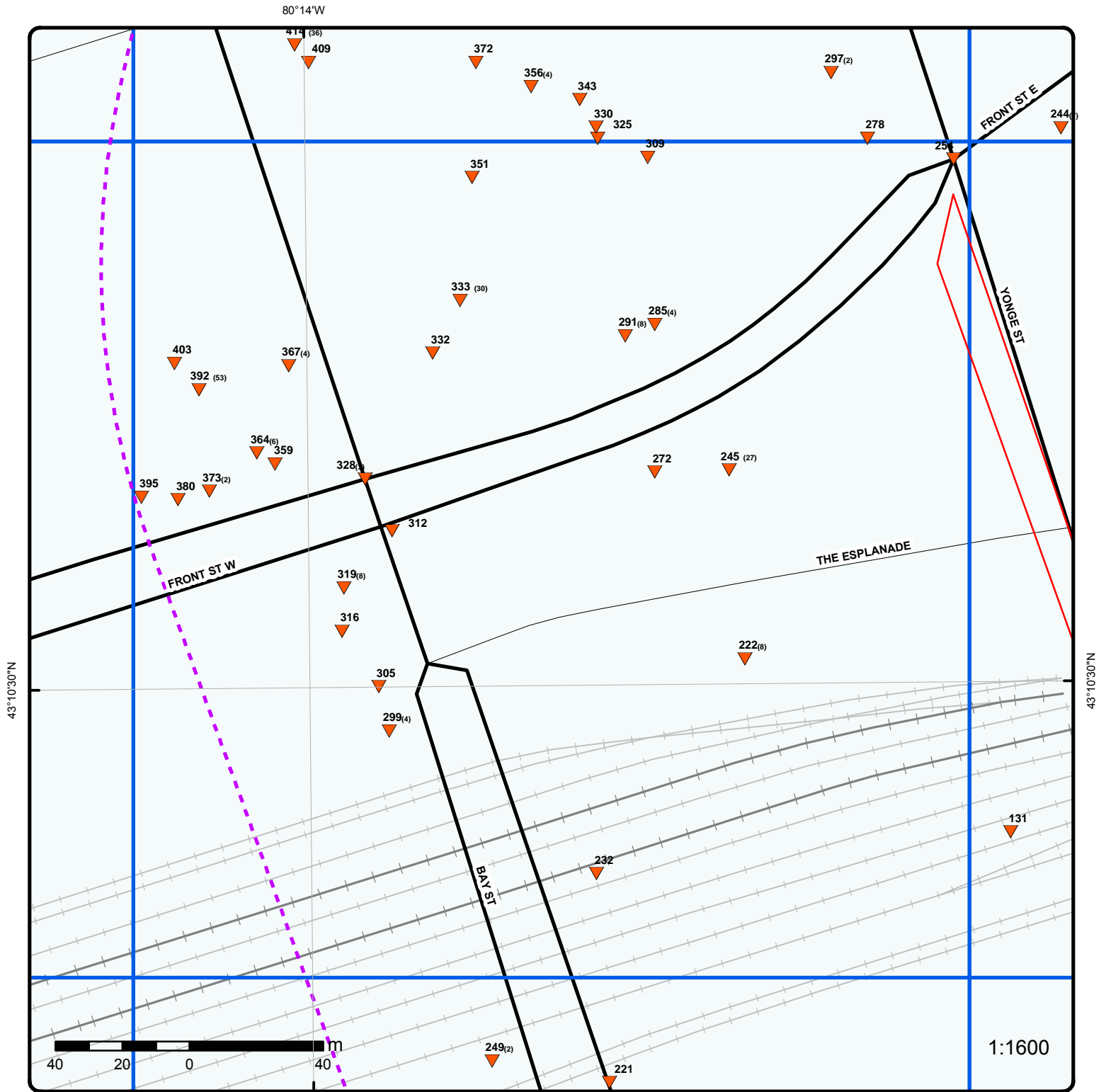


Grid 7

Order No: 20151021002

Address: Yonge St Queens Quay E, Toronto, ON

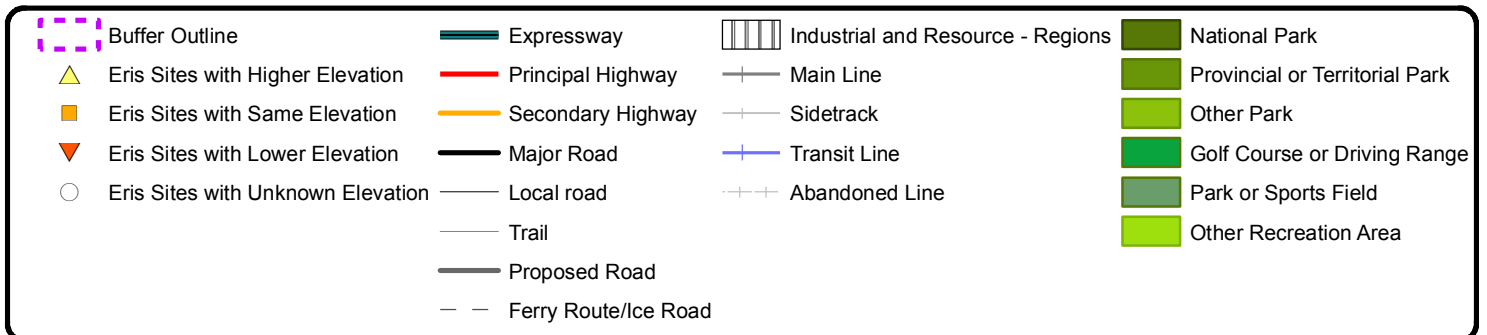




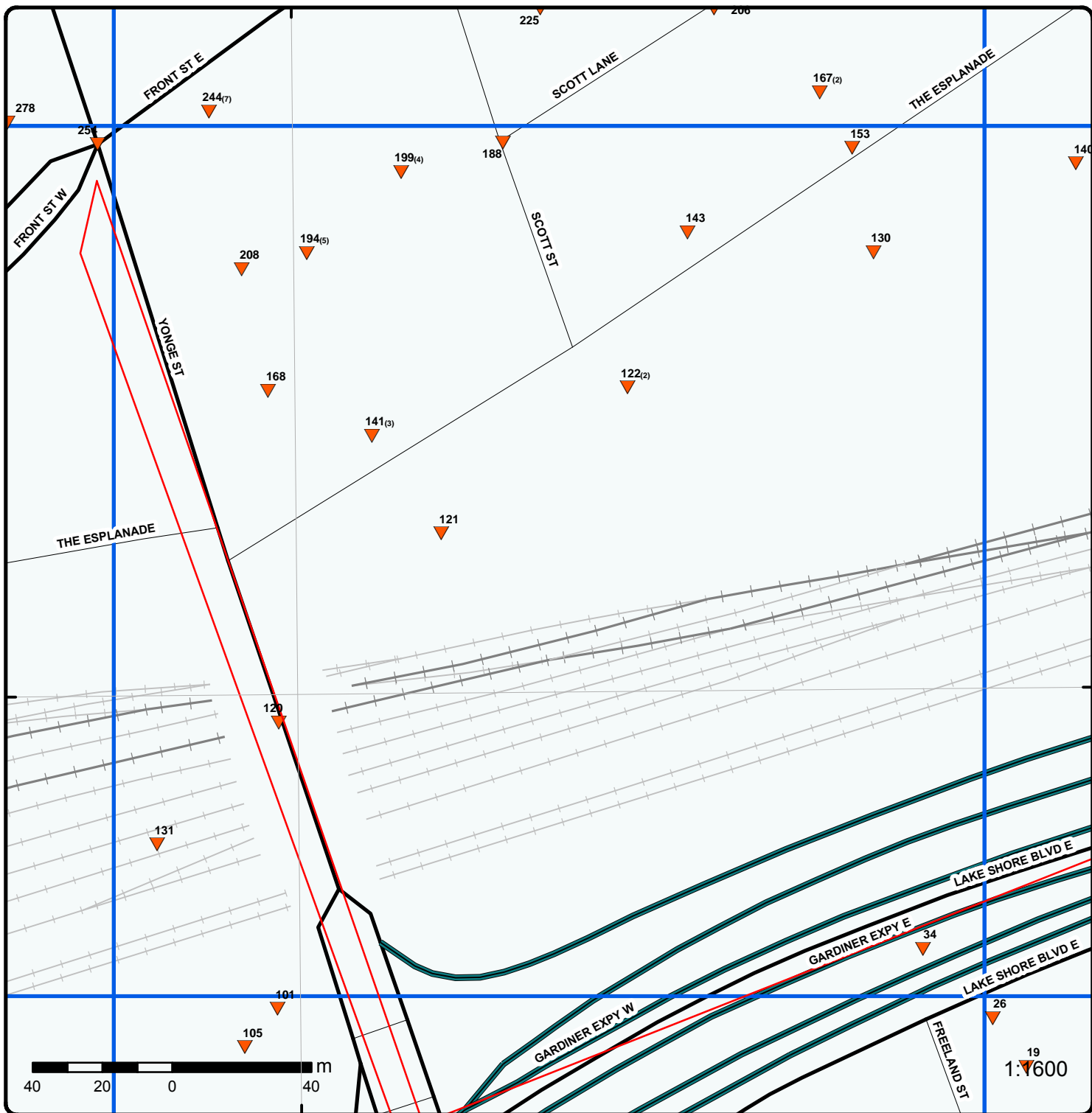
Grid 8

Order No: 20151021002

Address: Yonge St Queens Quay E, Toronto, ON



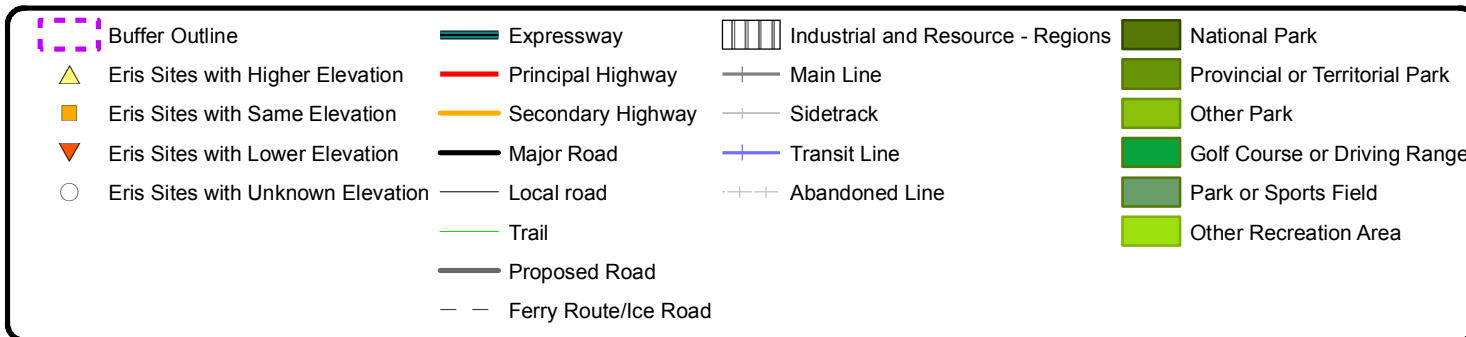
80°14'W



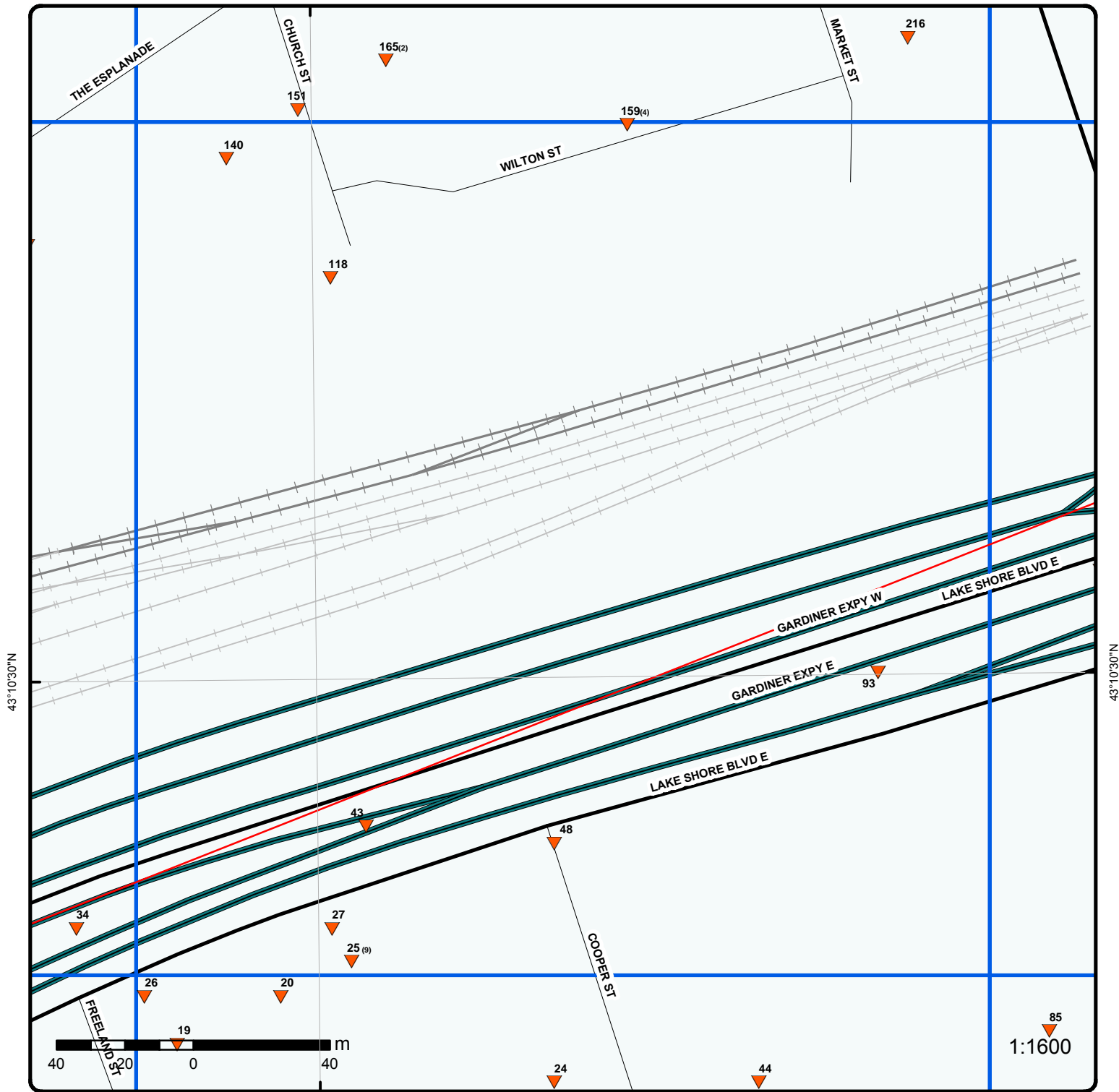
Grid 9

Order No: 20151021002

Address: Yonge St Queens Quay E, Toronto, ON



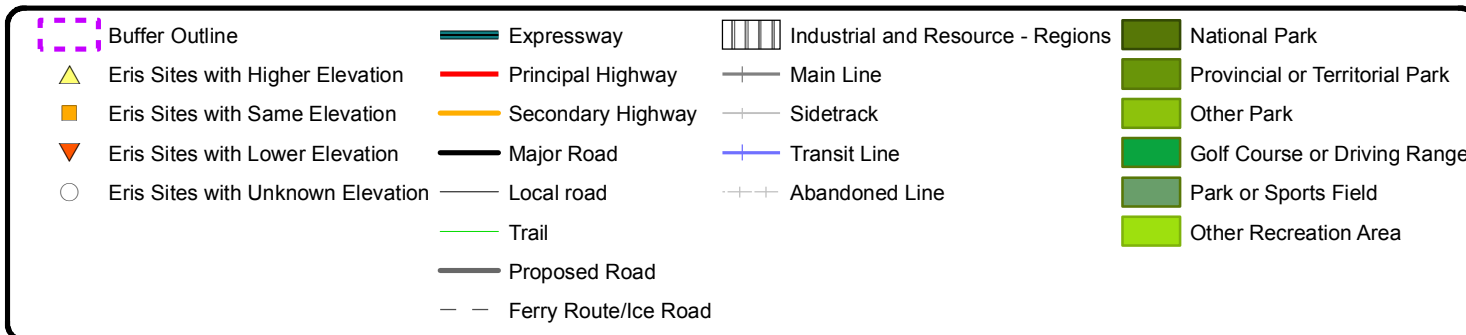
80°14'W

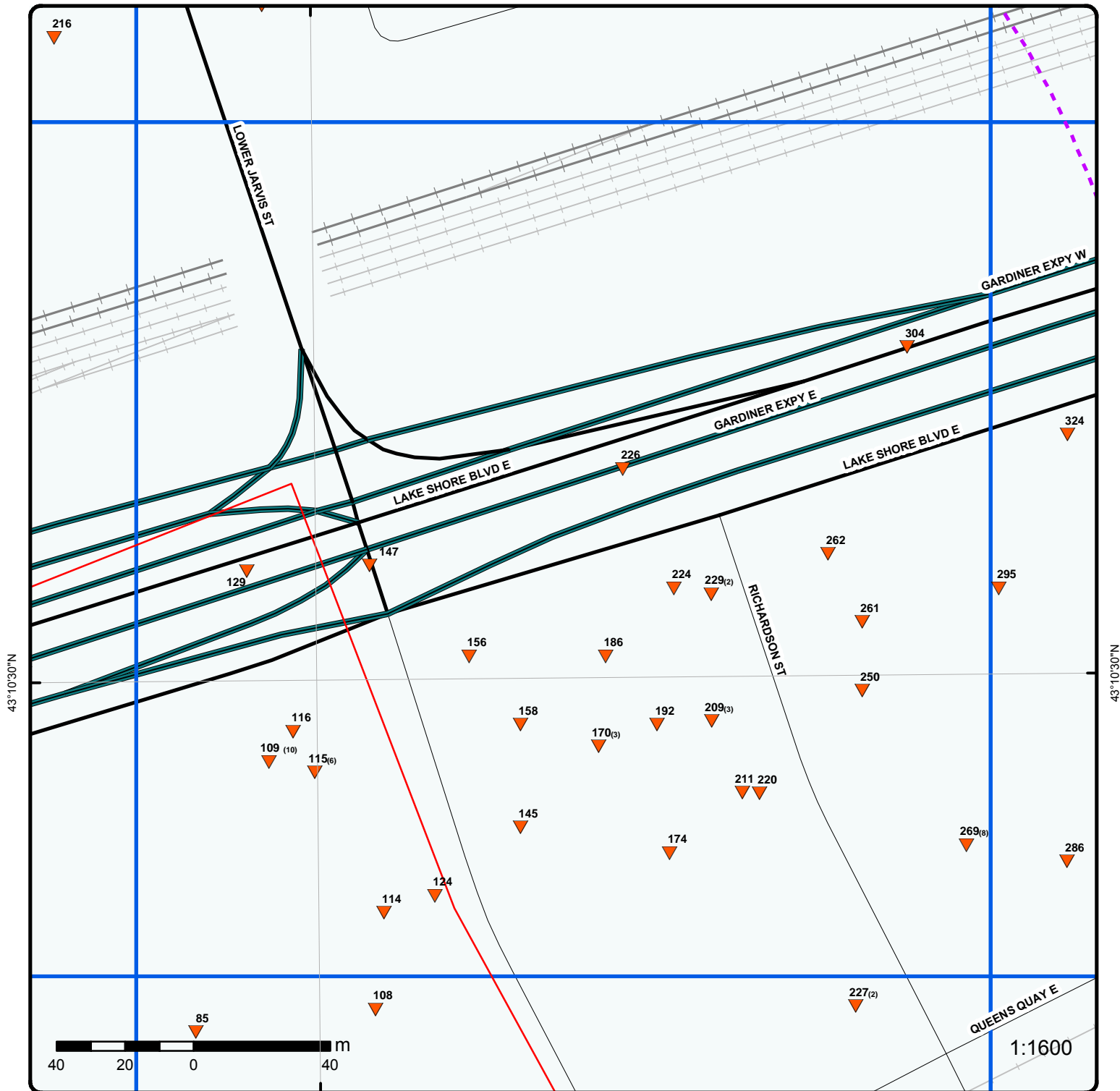


Grid 10

Order No: 20151021002

Address: Yonge St Queens Quay E, Toronto, ON

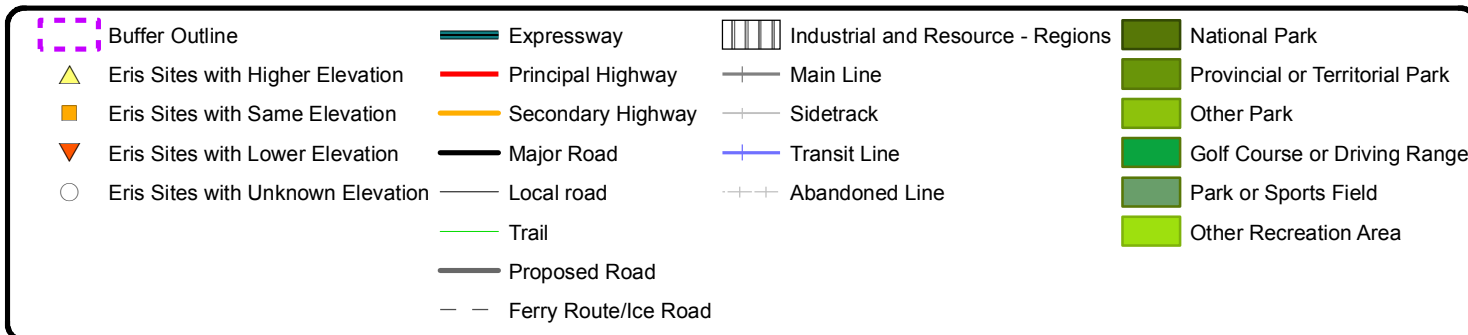


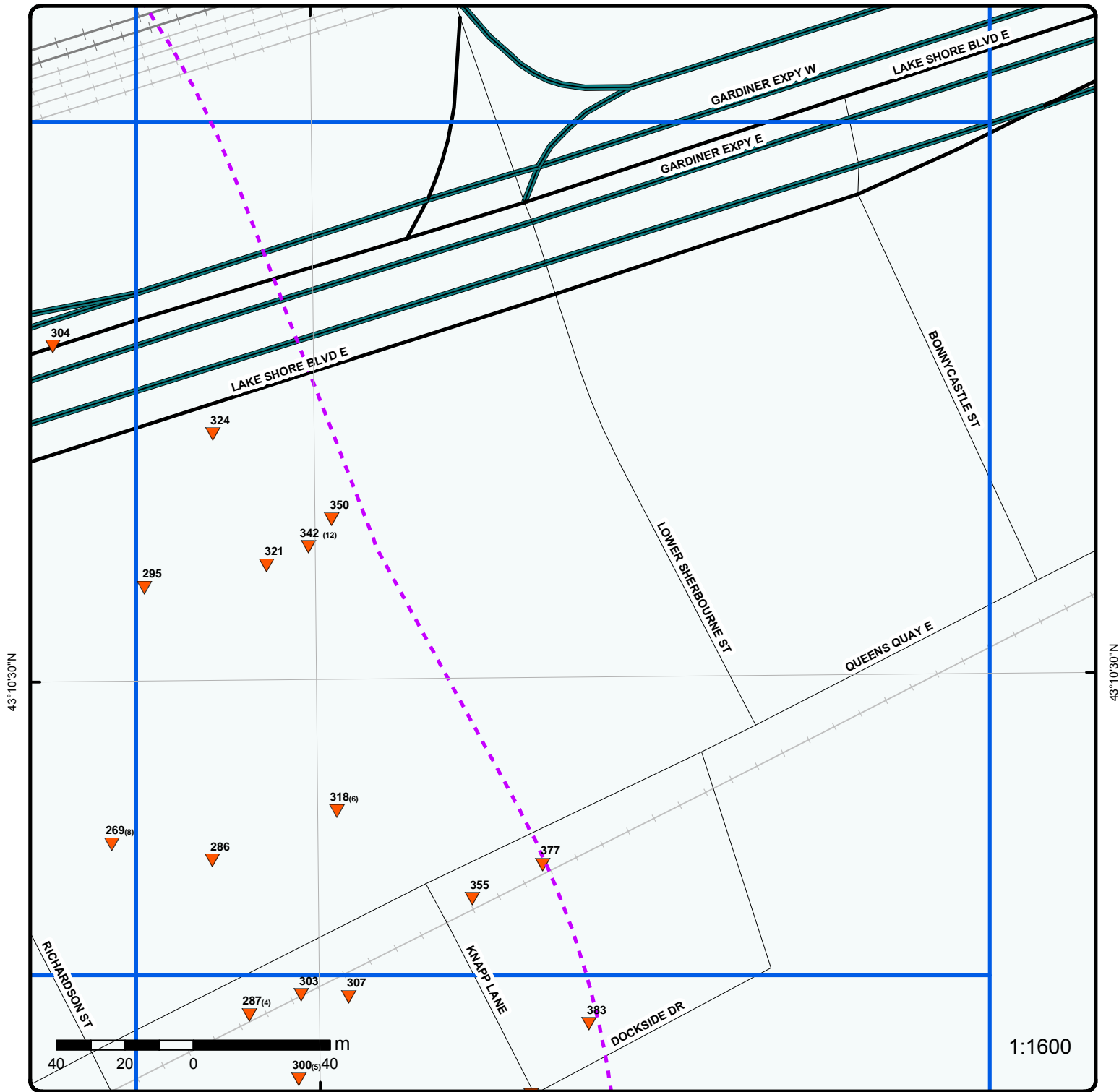


Grid 11

Order No: 20151021002

Address: Yonge St Queens Quay E, Toronto, ON

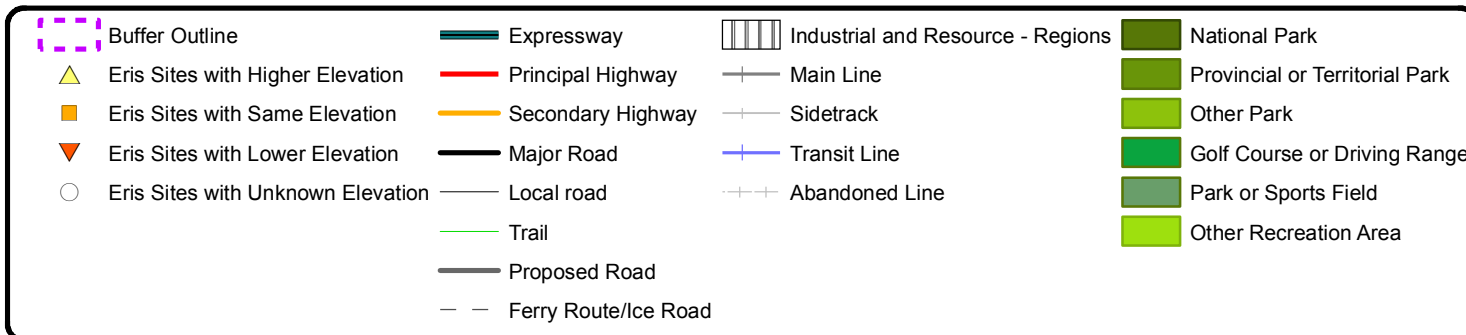


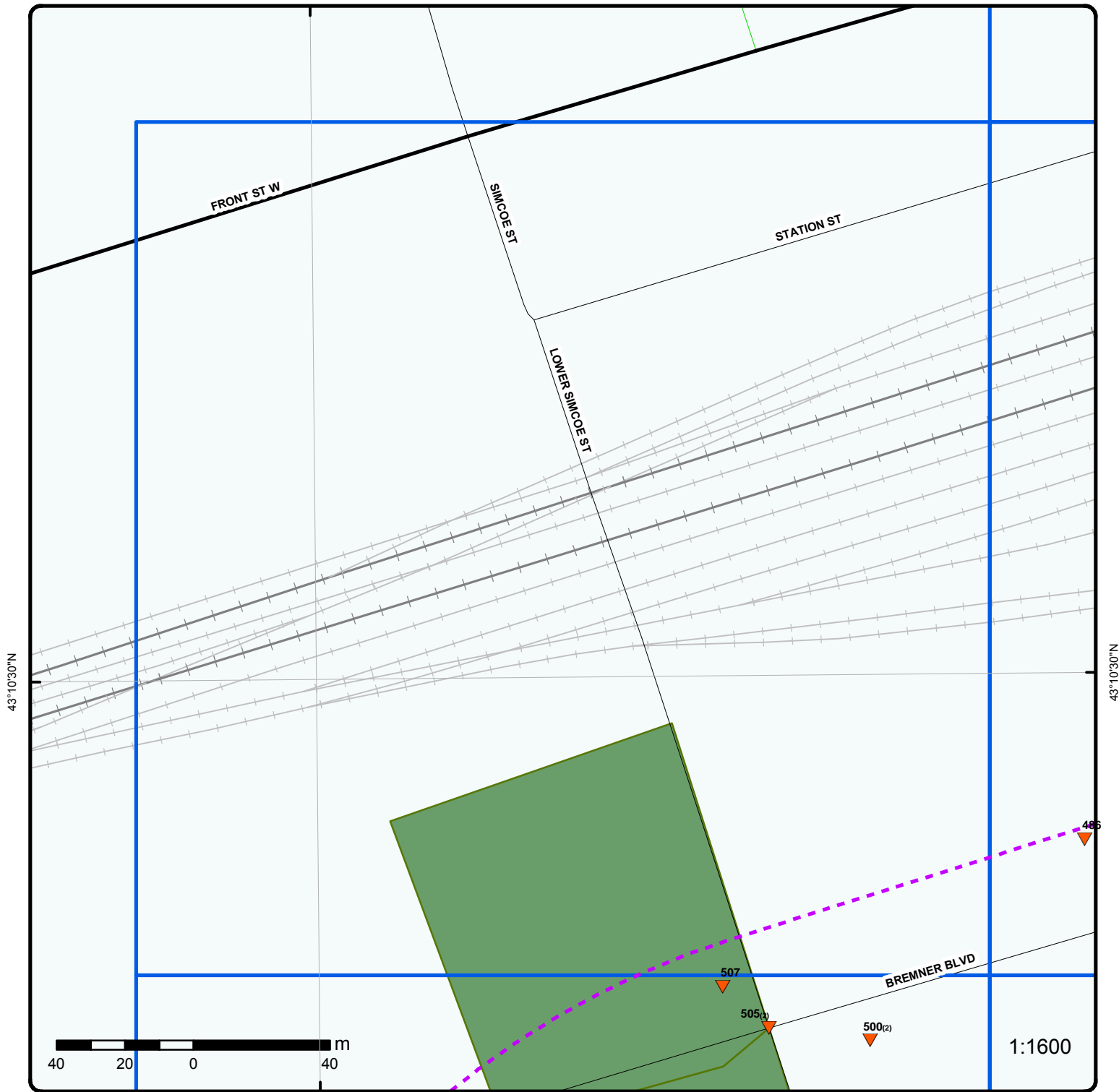


Grid 12

Order No: 20151021002

Address: Yonge St Queens Quay E, Toronto, ON



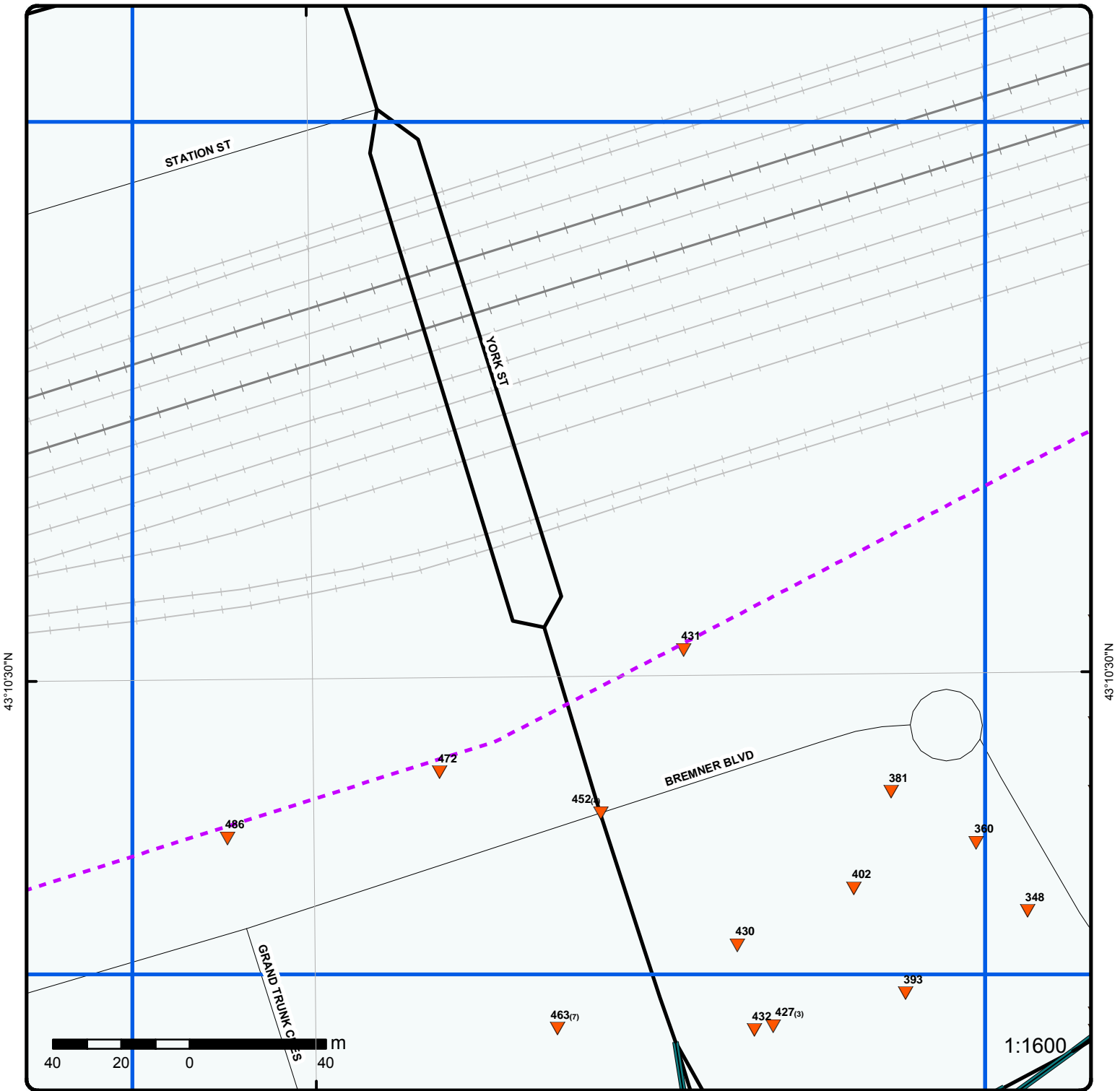


Grid 13

Order No: 20151021002

Address: Yonge St Queens Quay E, Toronto, ON

	Buffer Outline		Expressway		Industrial and Resource - Regions		National Park
	Eris Sites with Higher Elevation		Principal Highway		Main Line		Provincial or Territorial Park
	Eris Sites with Same Elevation		Secondary Highway		Sidetrack		Other Park
	Eris Sites with Lower Elevation		Major Road		Transit Line		Golf Course or Driving Range
	Eris Sites with Unknown Elevation		Local road		Abandoned Line		Park or Sports Field
			Trail				Other Recreation Area
			Proposed Road				
			Ferry Route/Ice Road				



43°10'30"N

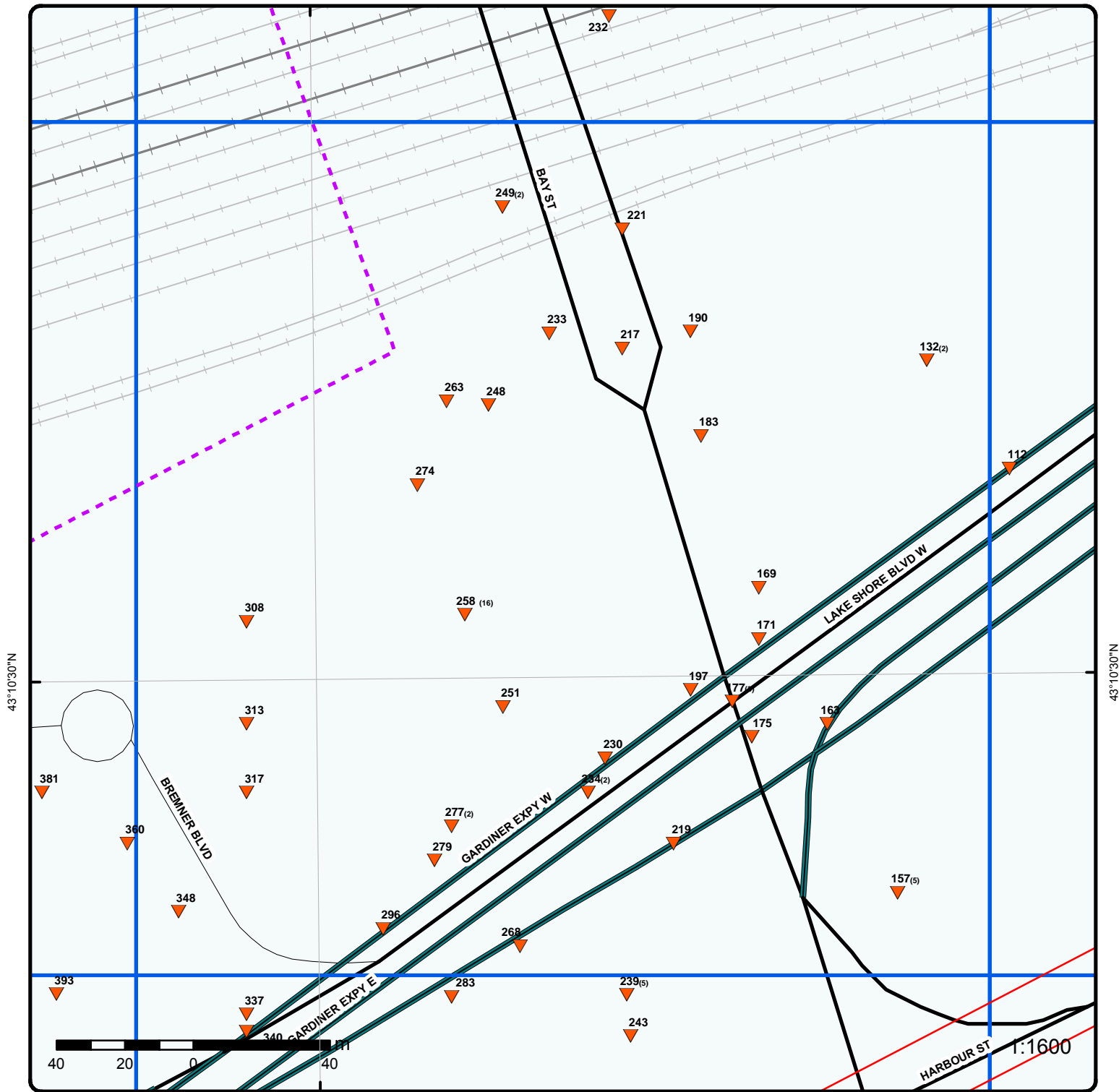
43°10'30"N

Grid 14

Order No: 20151021002

Address: Yonge St Queens Quay E, Toronto, ON

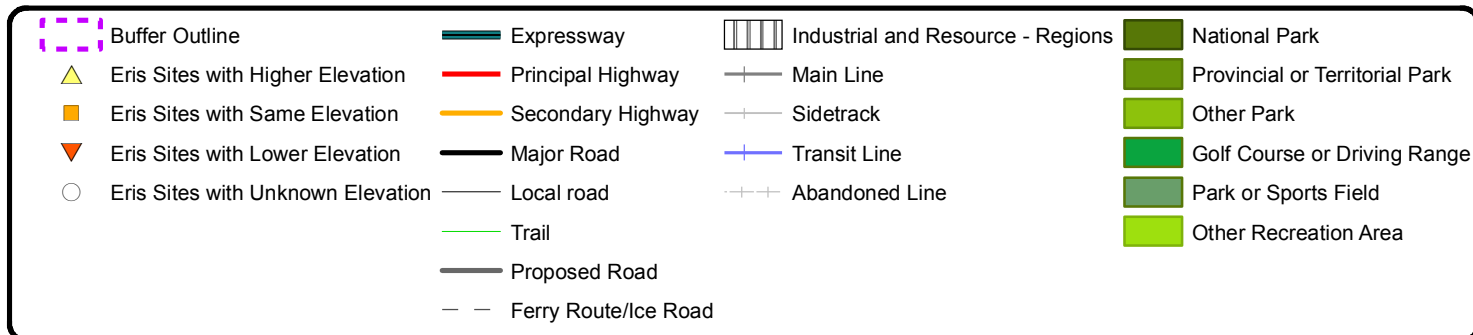
Buffer Outline	Expressway	Industrial and Resource - Regions	National Park
Eris Sites with Higher Elevation	Principal Highway	Main Line	Provincial or Territorial Park
Eris Sites with Same Elevation	Secondary Highway	Sidetrack	Other Park
Eris Sites with Lower Elevation	Major Road	Transit Line	Golf Course or Driving Range
Eris Sites with Unknown Elevation	Local road	Abandoned Line	Park or Sports Field
	Trail		Other Recreation Area
	Proposed Road		
	Ferry Route/Ice Road		

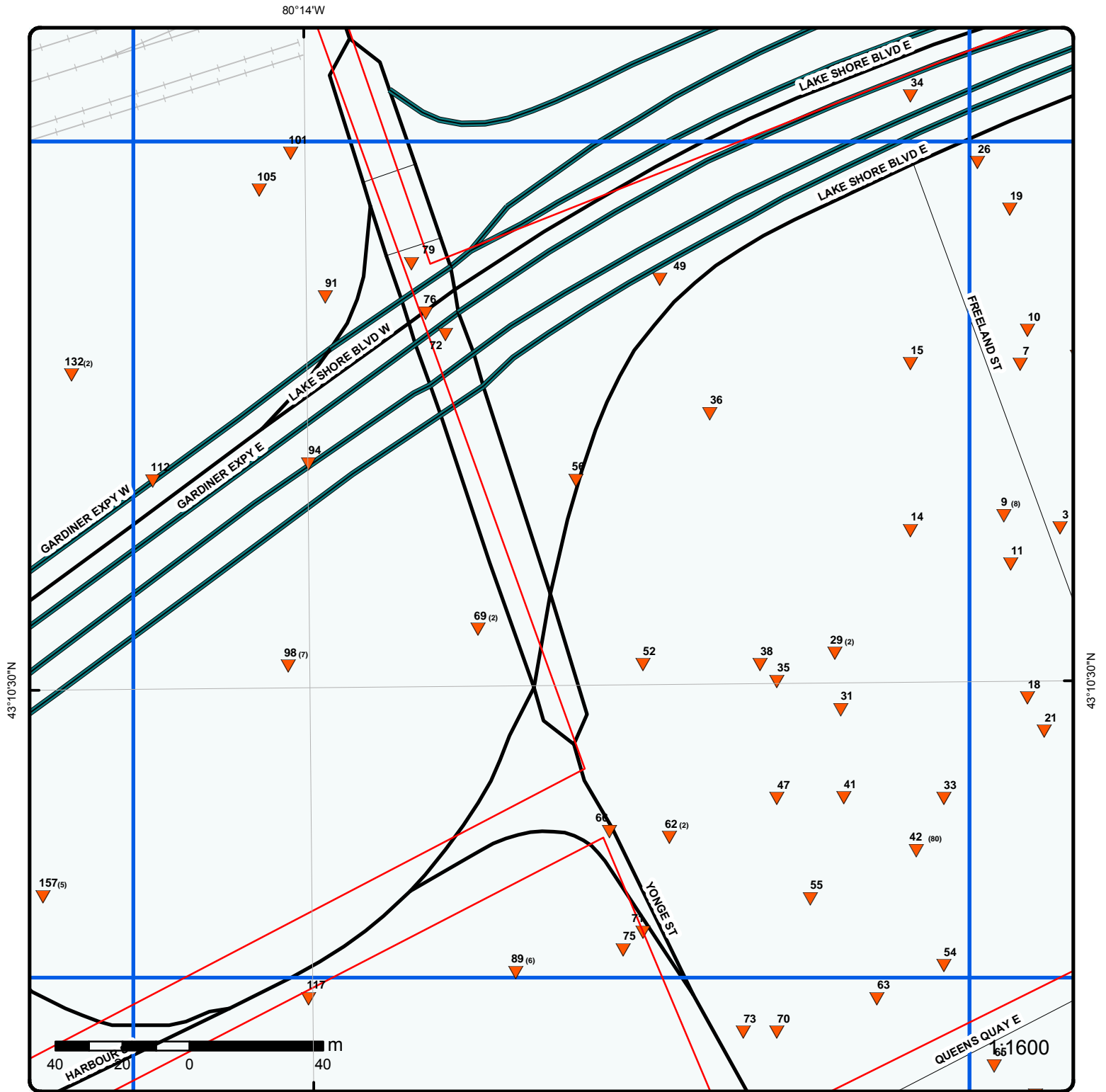


Grid 15

Order No: 20151021002

Address: Yonge St Queens Quay E, Toronto, ON

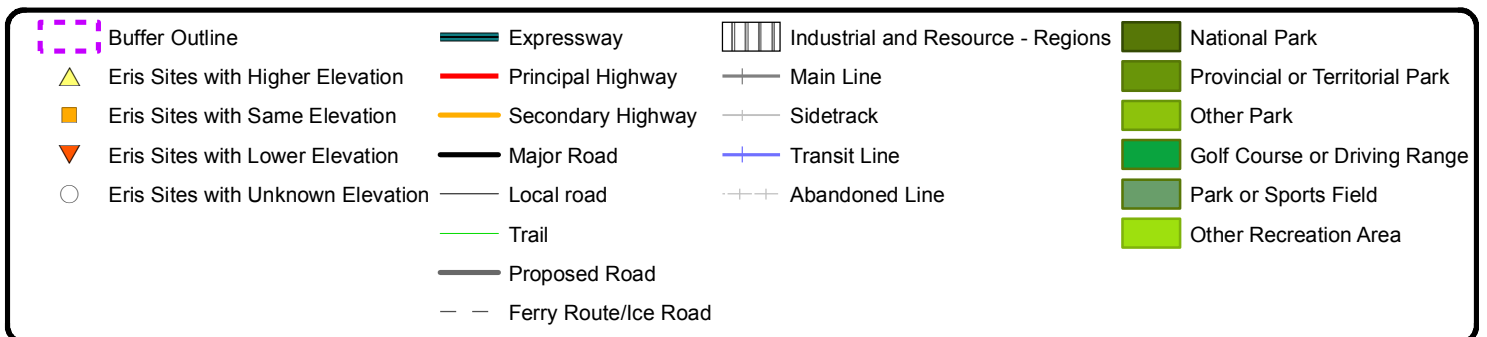




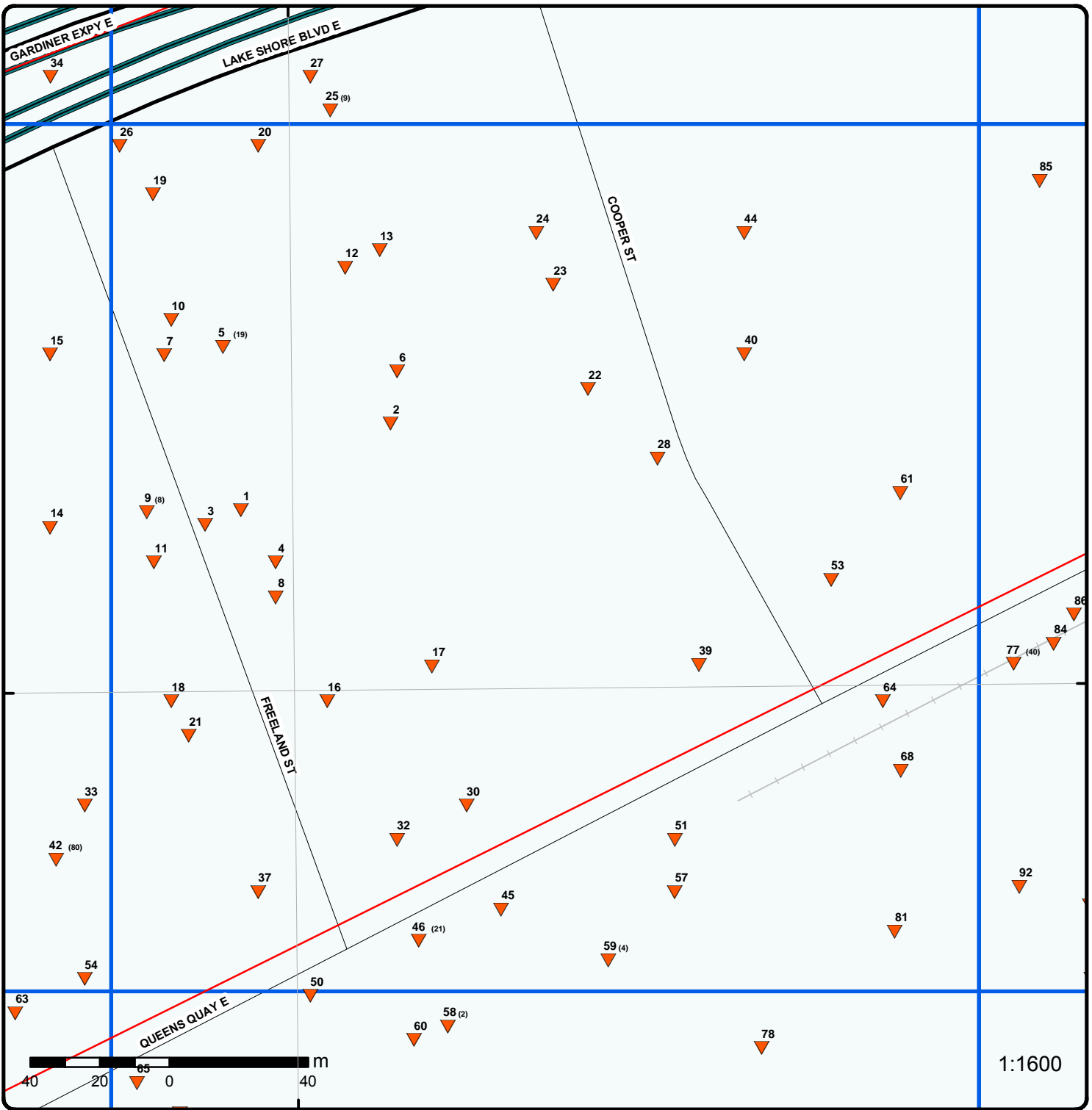
Grid 16

Order No: 20151021002

Address: Yonge St Queens Quay E, Toronto, ON



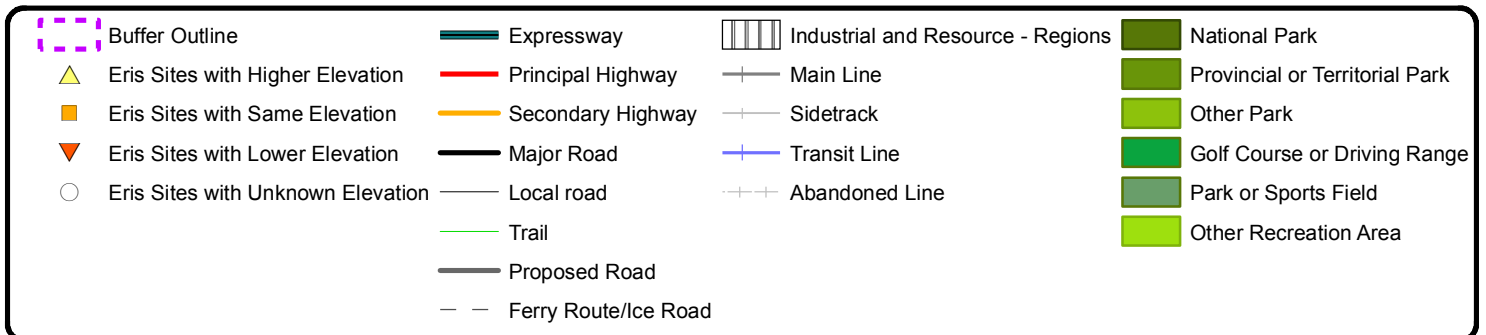
80°14'W

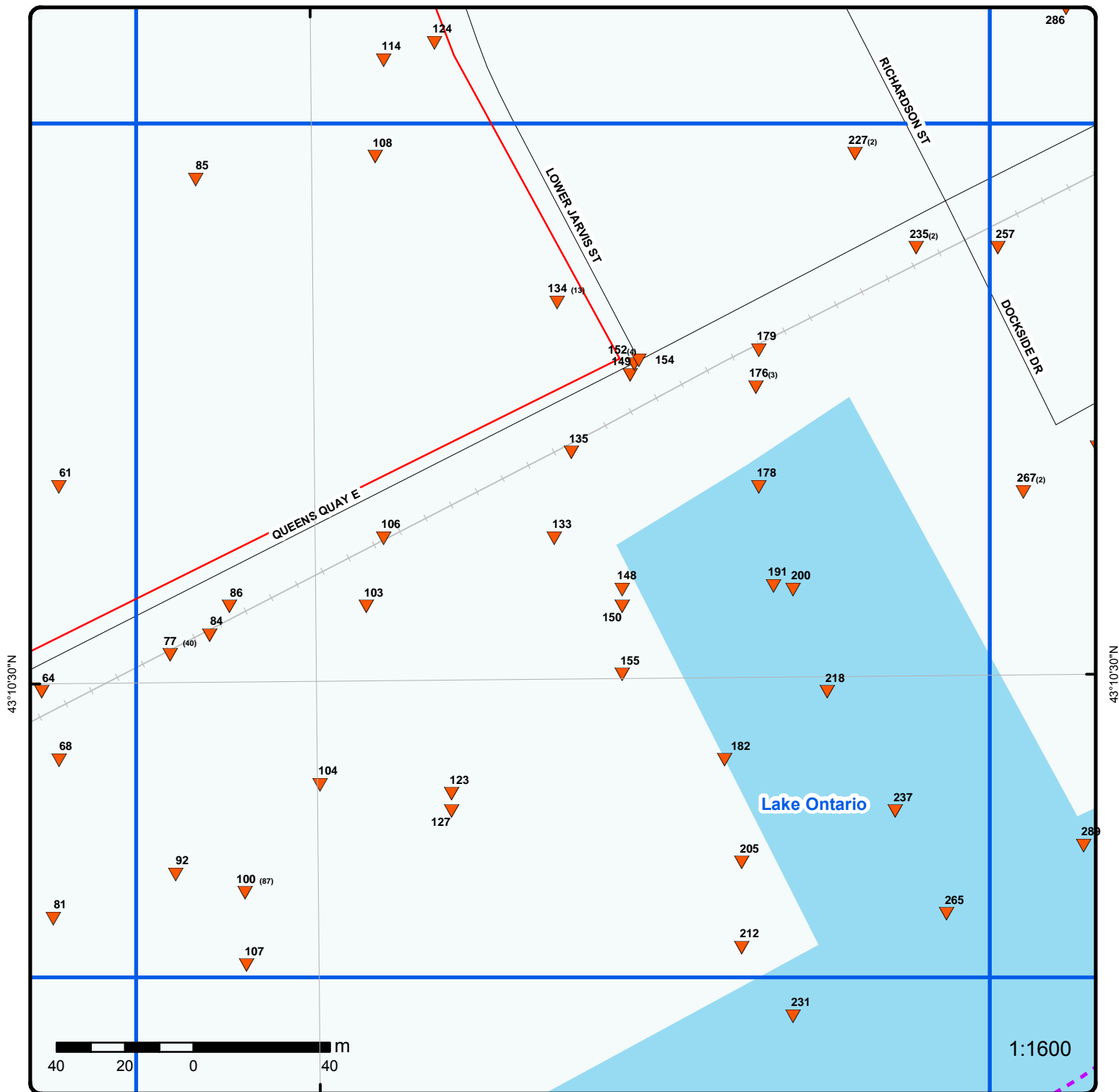


Grid 17

Order No: 20151021002

Address: Yonge St Queens Quay E, Toronto, ON

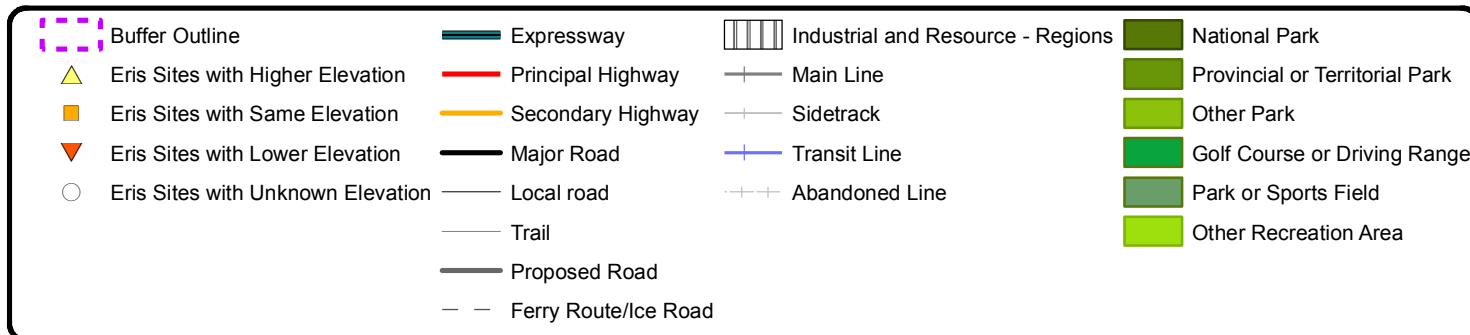




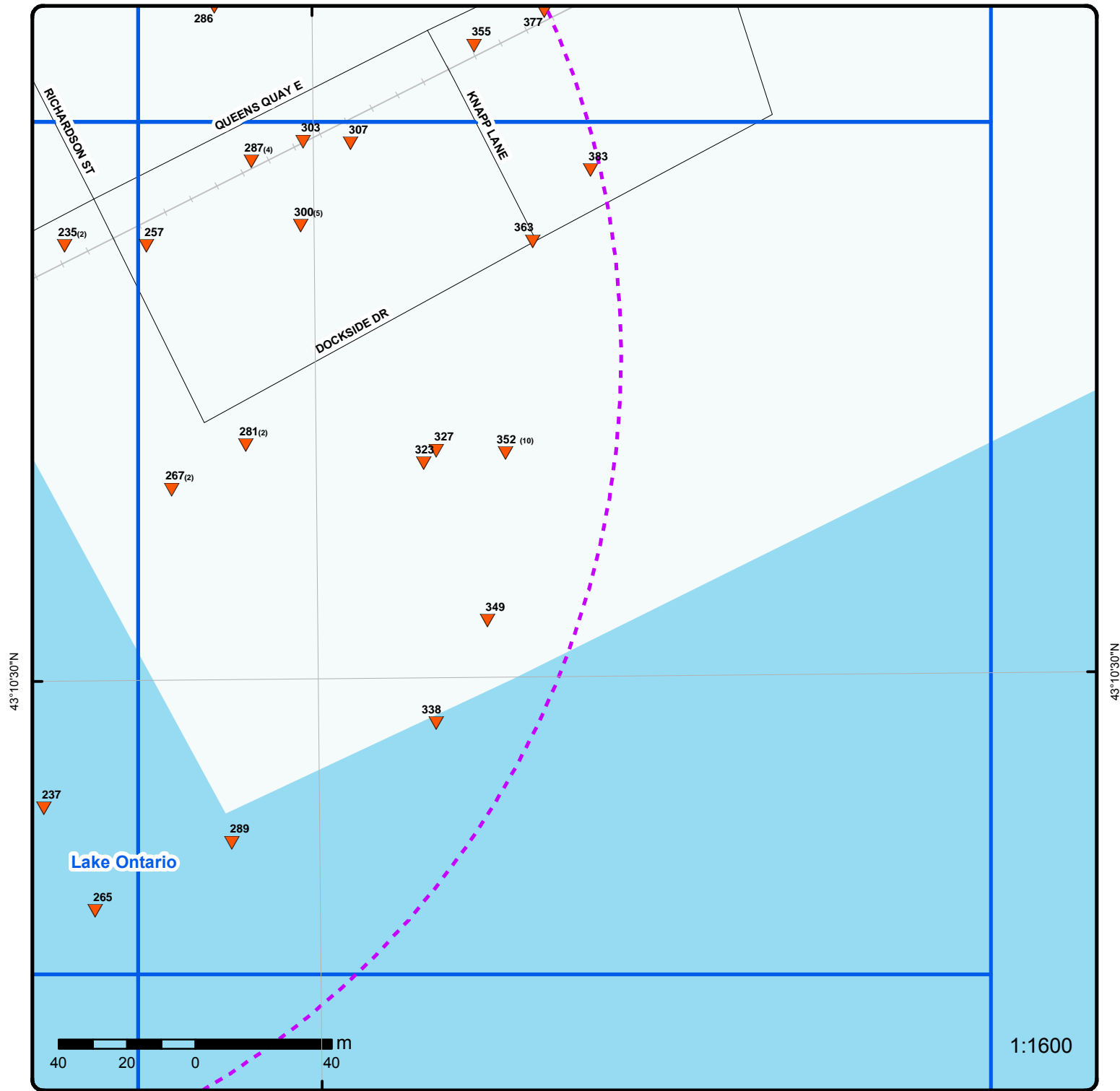
Grid 18

Order No: 20151021002

Address: Yonge St Queens Quay E, Toronto, ON



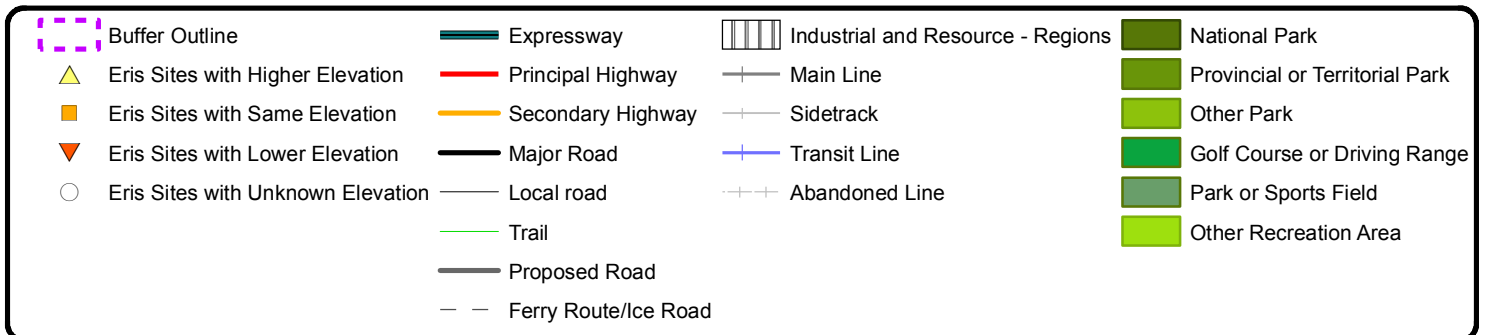
80°14'W

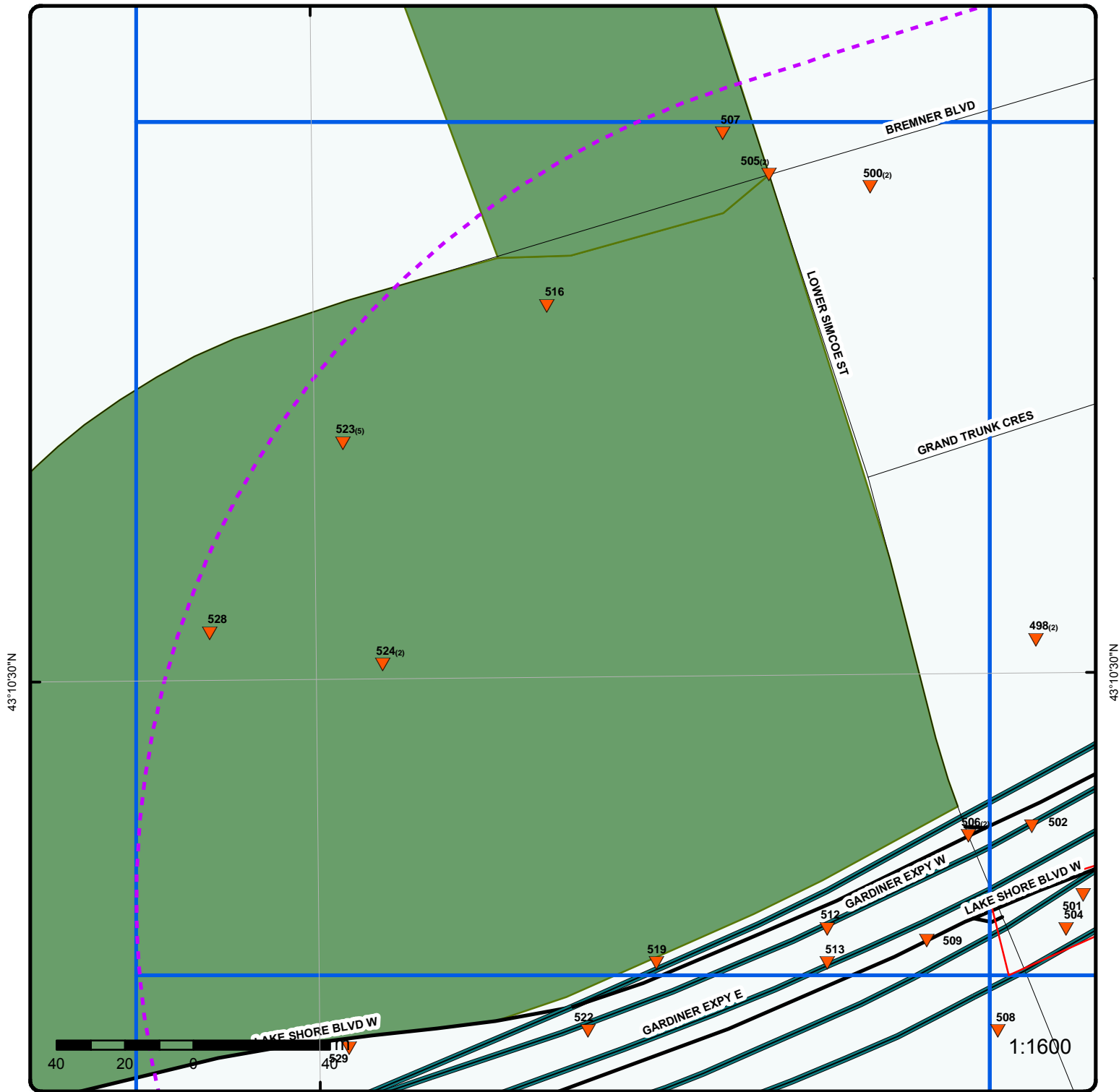


Grid 19

Order No: 20151021002

Address: Yonge St Queens Quay E, Toronto, ON

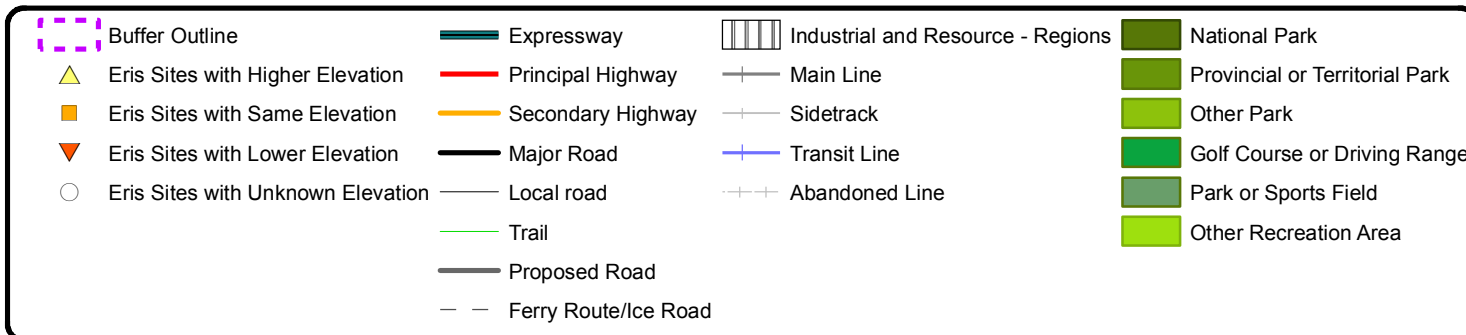


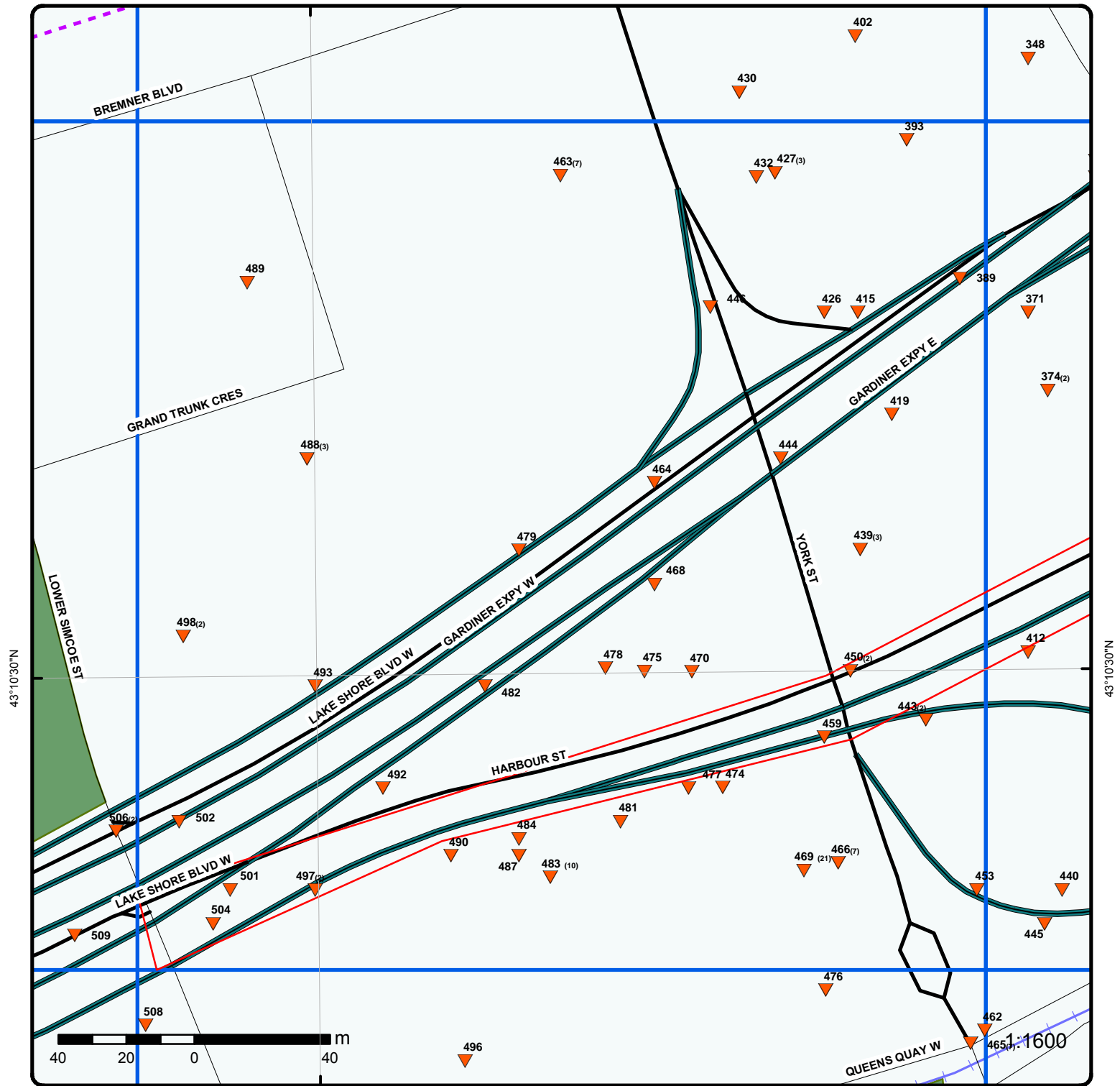


Grid 20

Order No: 20151021002

Address: Yonge St Queens Quay E, Toronto, ON

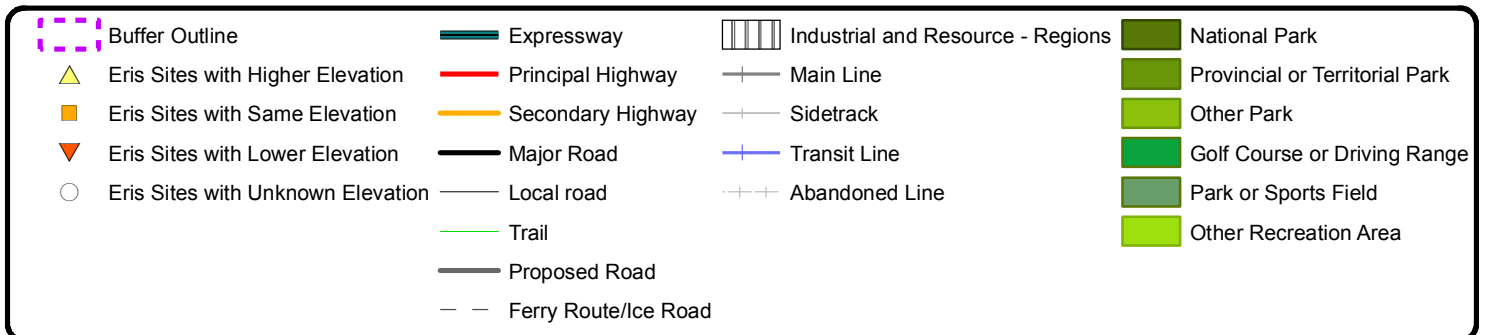


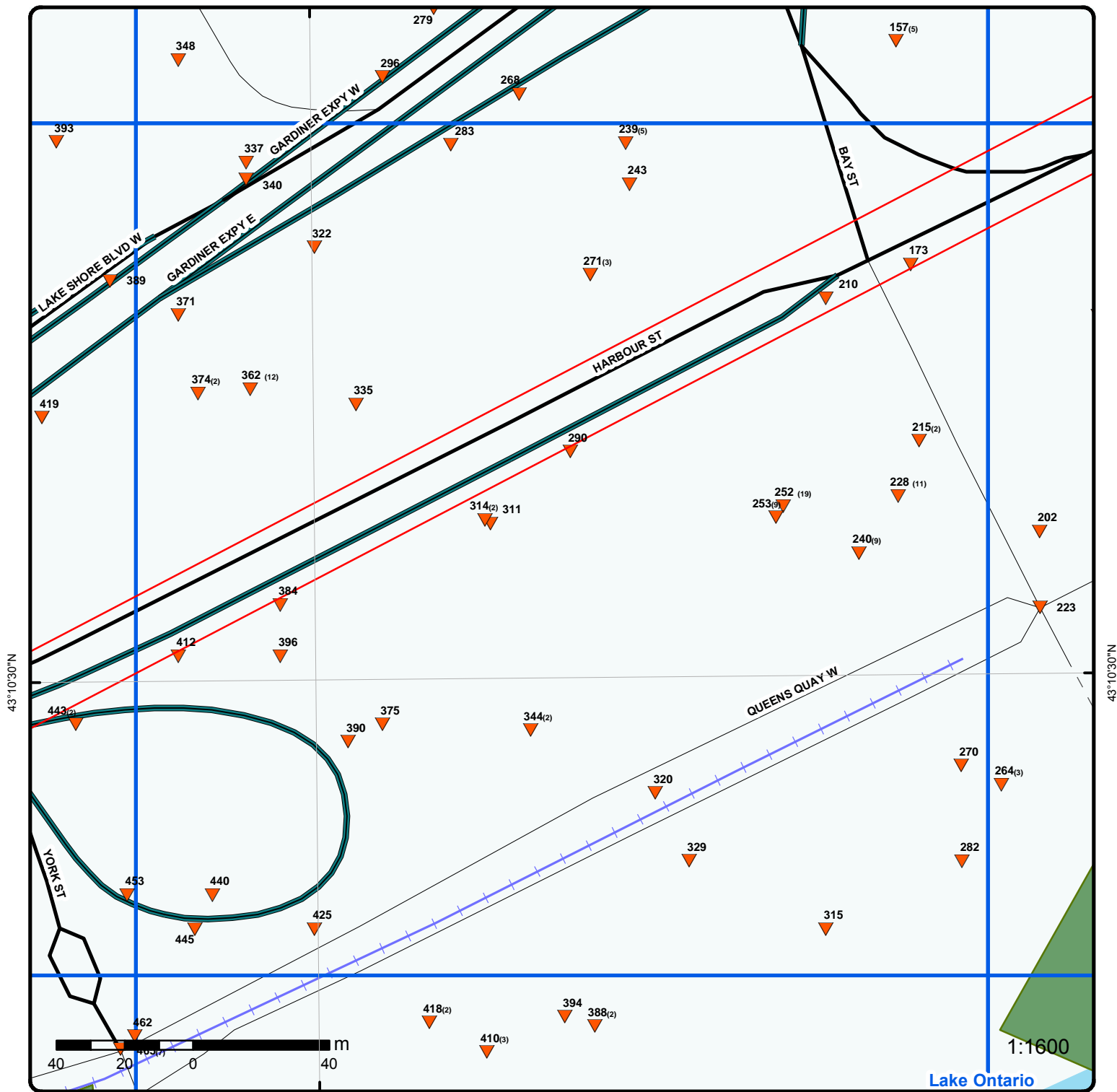


Grid 21

Order No: 20151021002

Address: Yonge St Queens Quay E, Toronto, ON

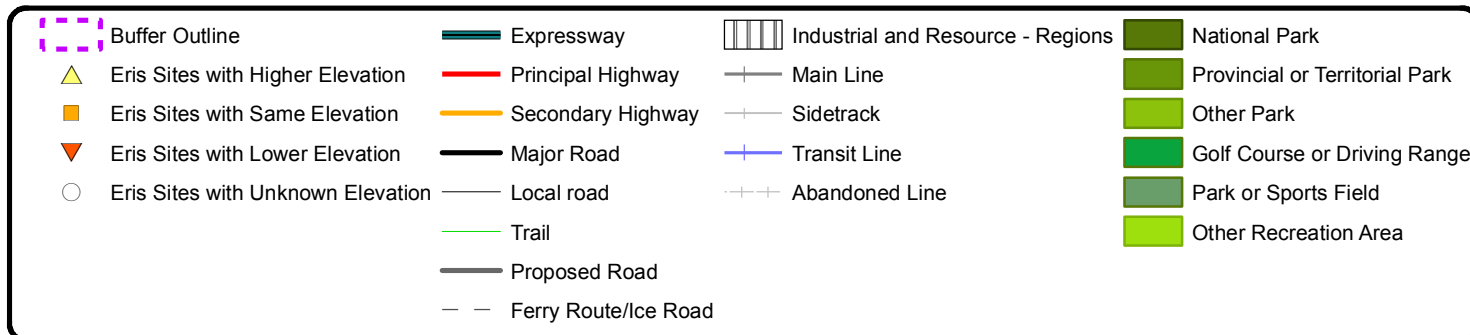


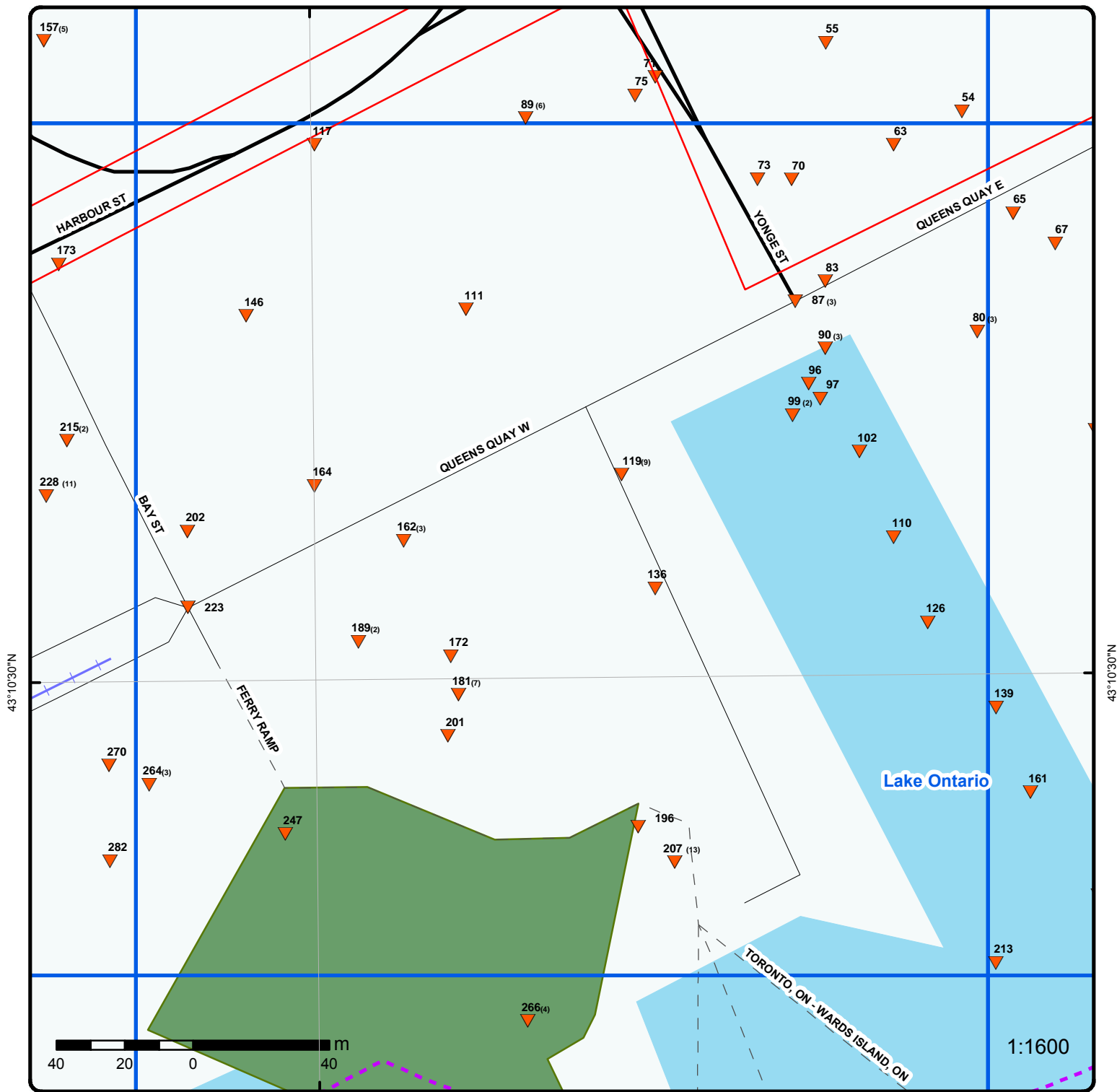


Grid 22

Order No: 20151021002

Address: Yonge St Queens Quay E, Toronto, ON

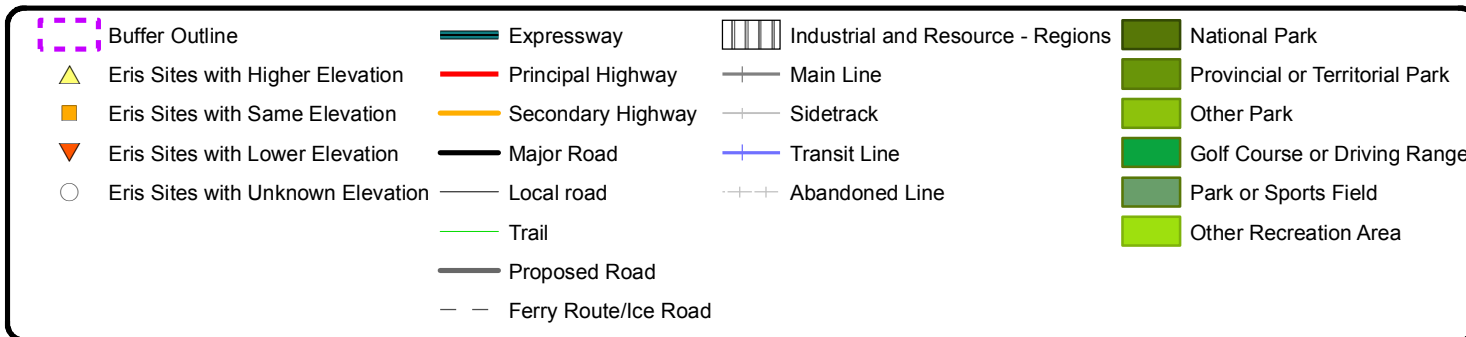


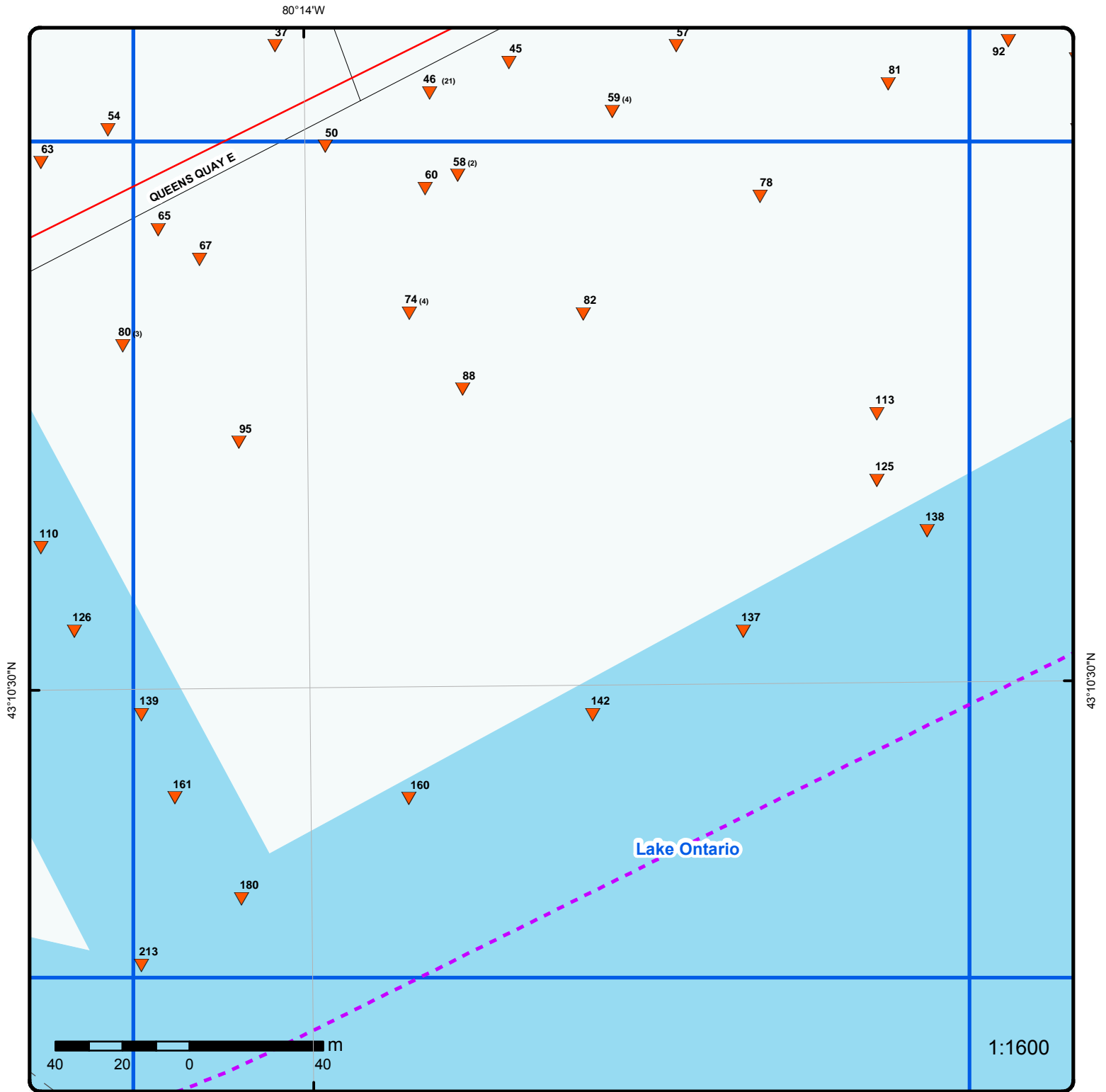


Grid 23

Order No: 20151021002

Address: Yonge St Queens Quay E, Toronto, ON

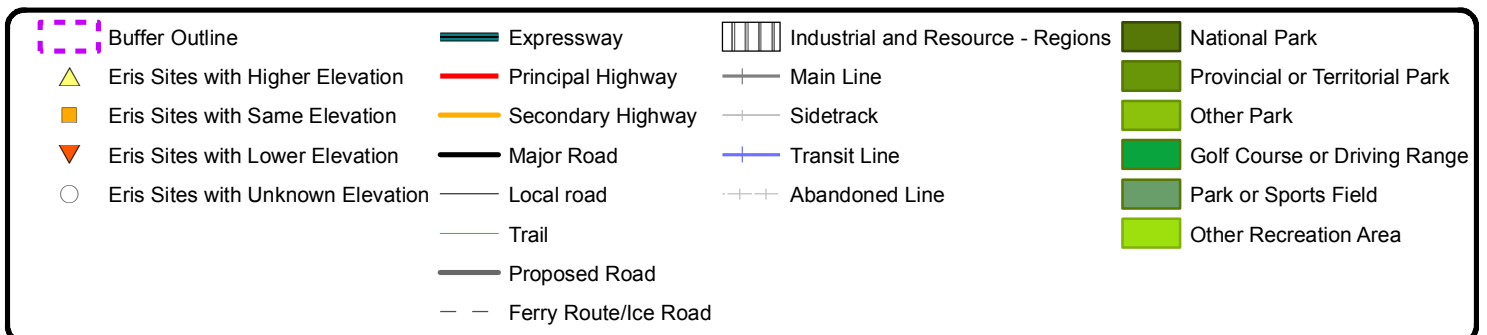


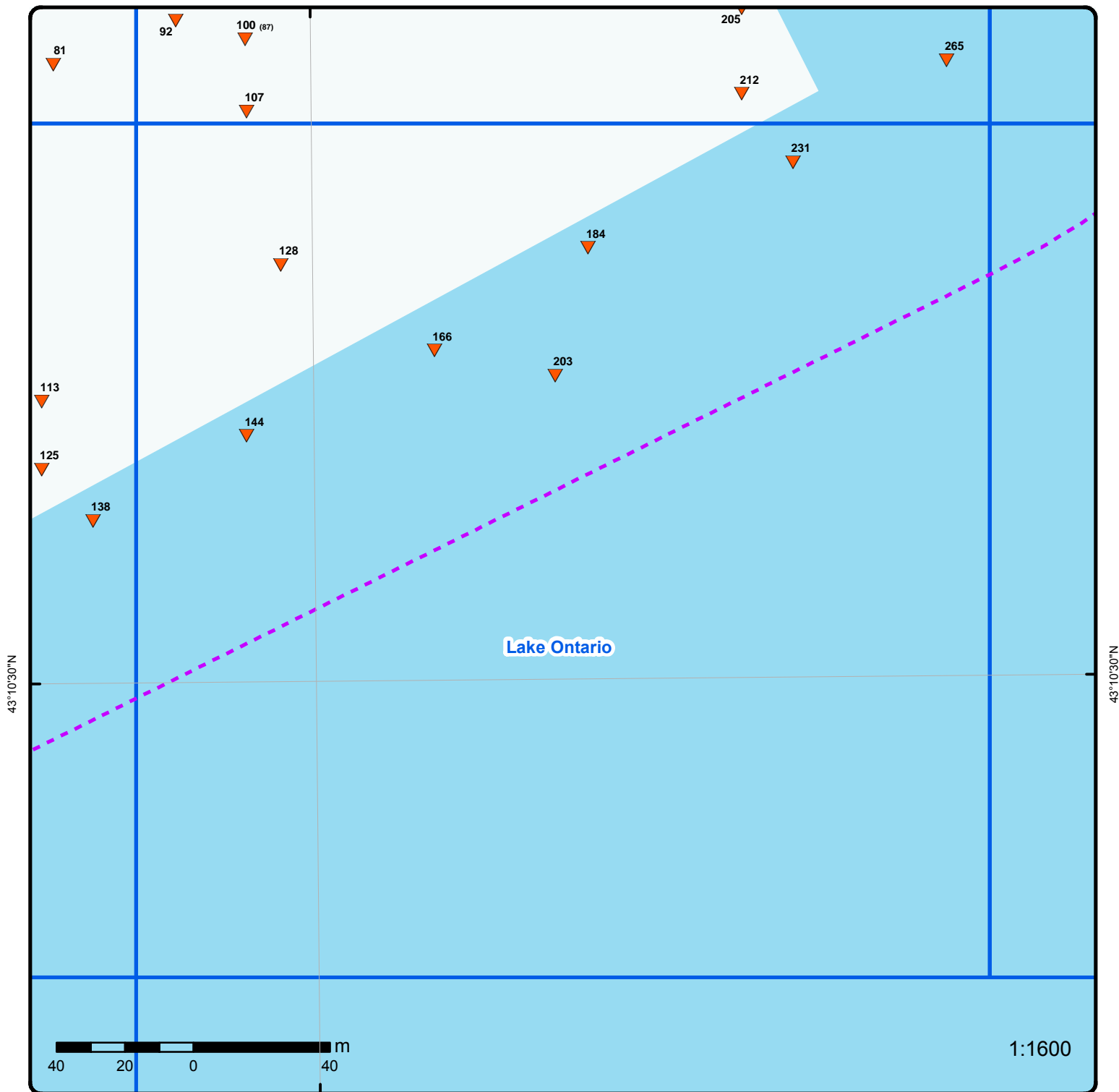


Grid 24

Order No: 20151021002

Address: Yonge St Queens Quay E, Toronto, ON

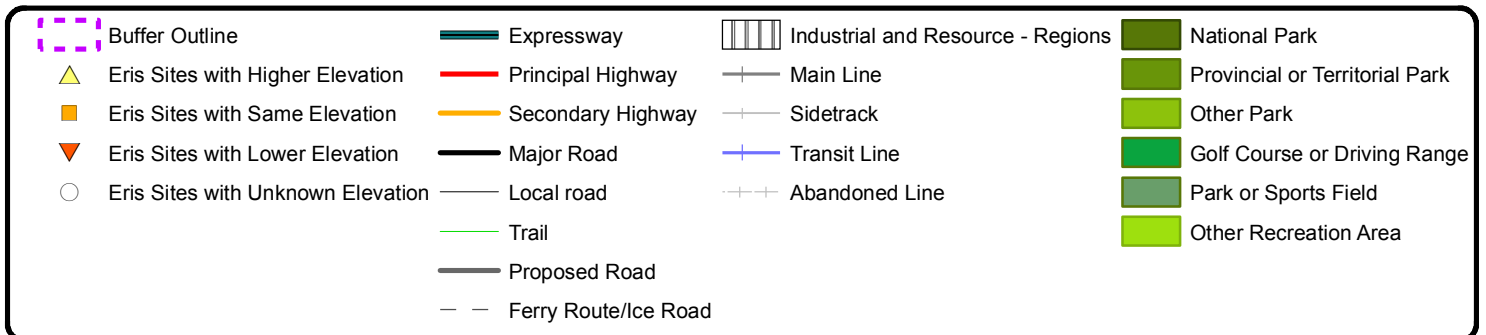




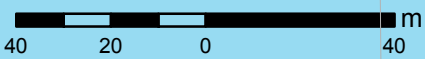
Grid 25

Order No: 20151021002

Address: Yonge St Queens Quay E, Toronto, ON



Lake Ontario

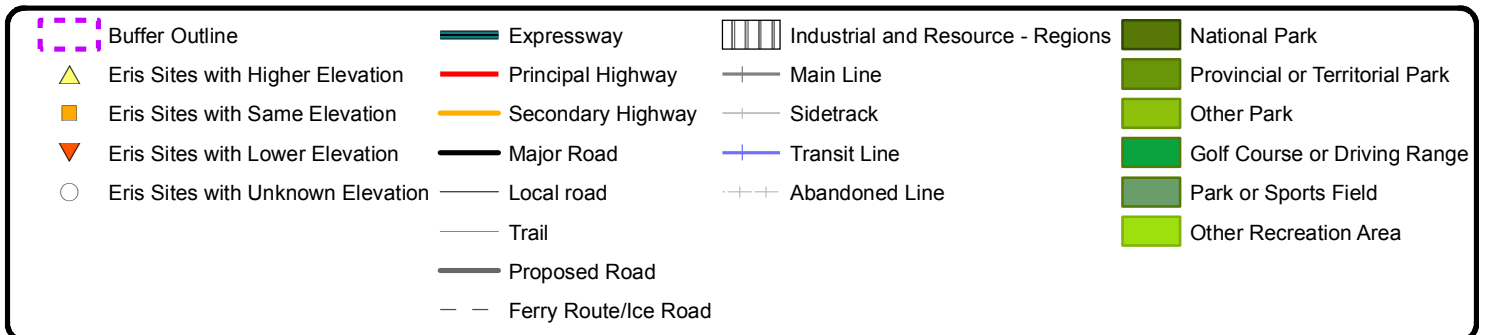


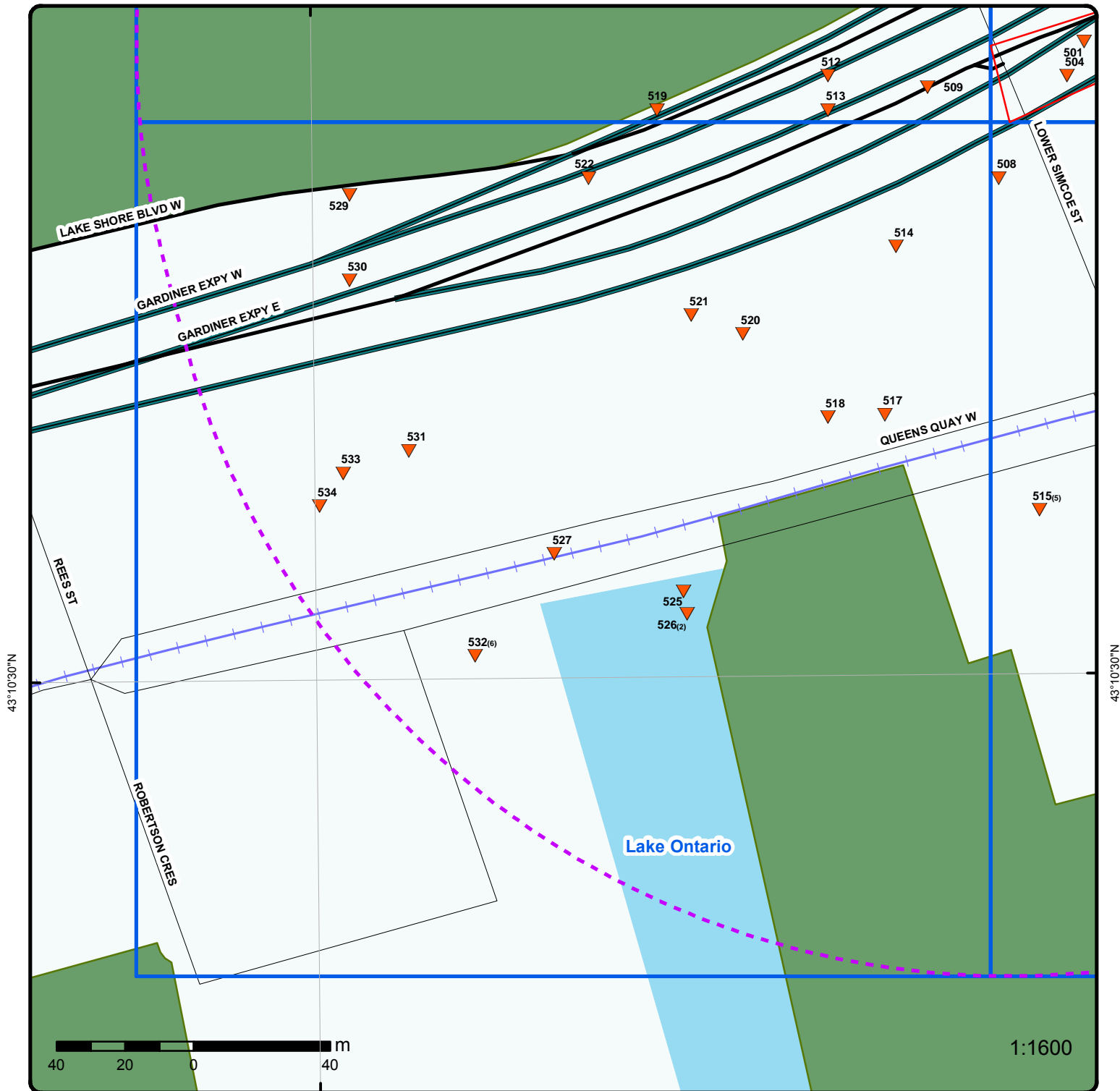
1:1600

Grid 26

Order No: 20151021002

Address: Yonge St Queens Quay E, Toronto, ON

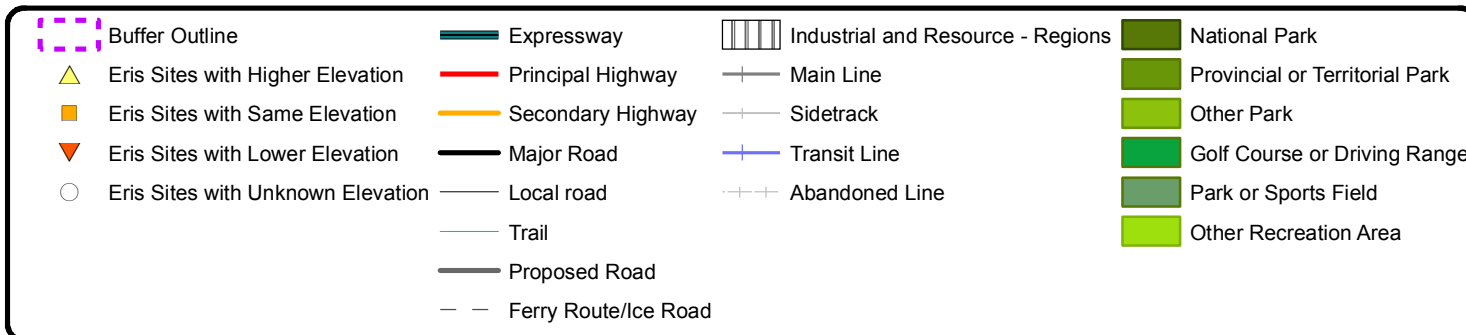


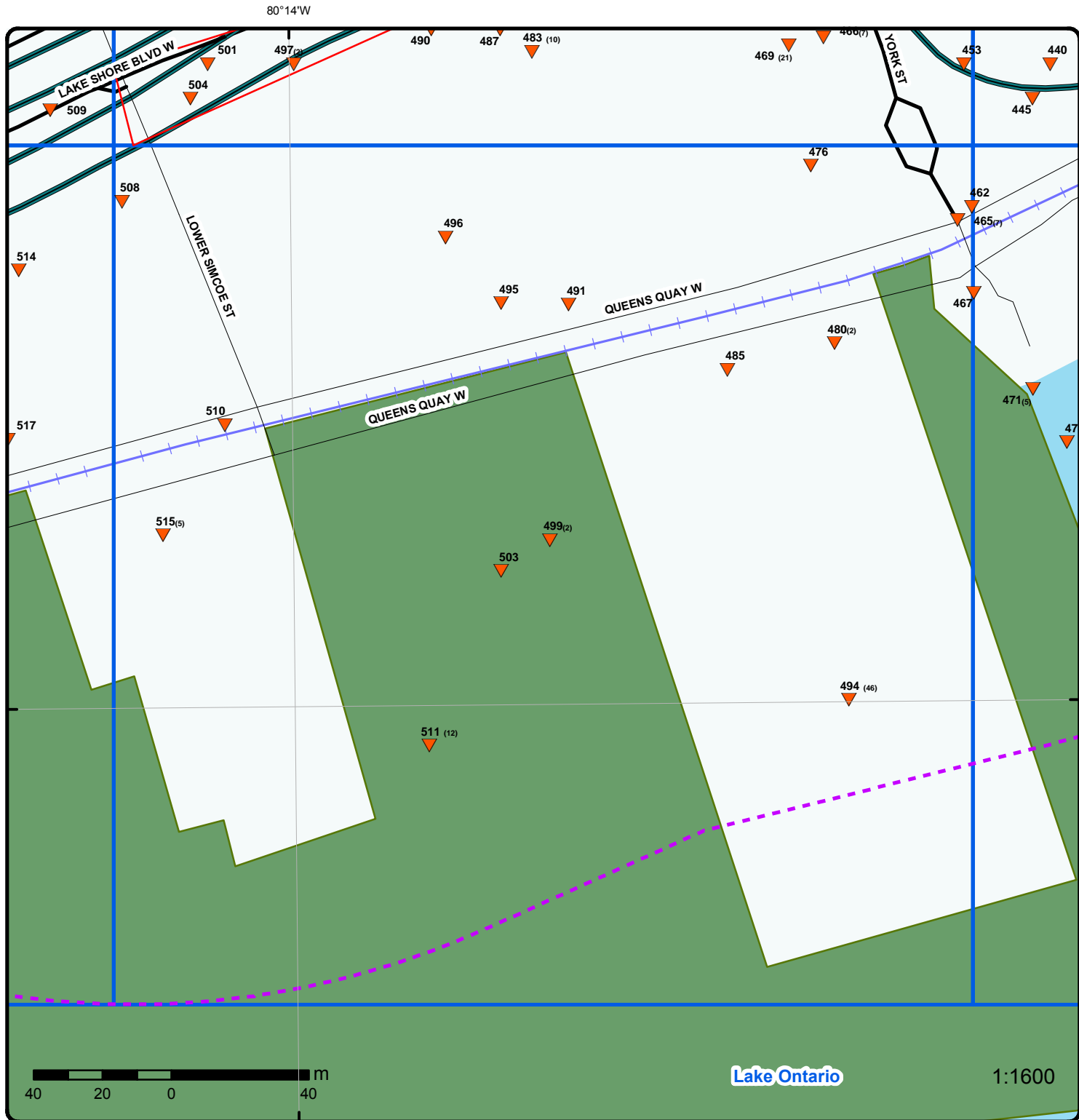


Grid 27

Order No: 20151021002

Address: Yonge St Queens Quay E, Toronto, ON

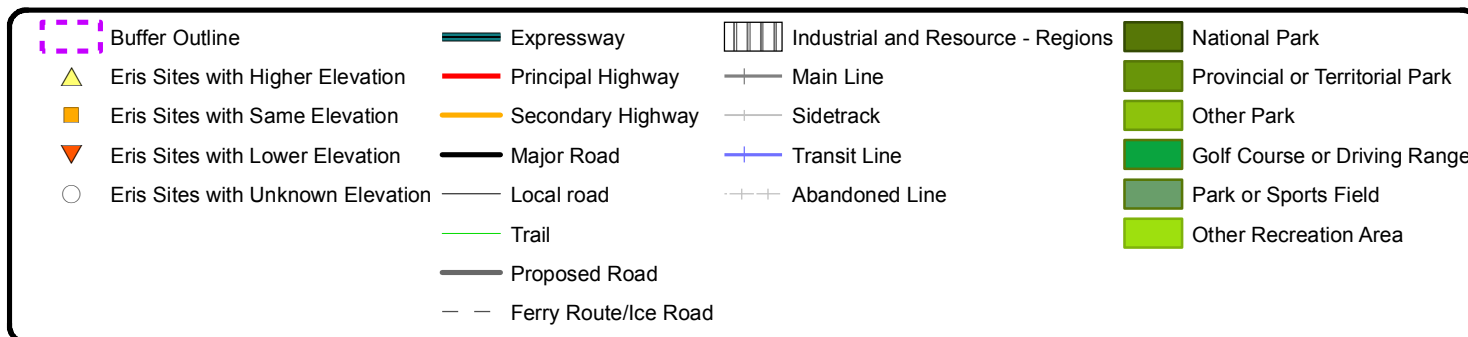




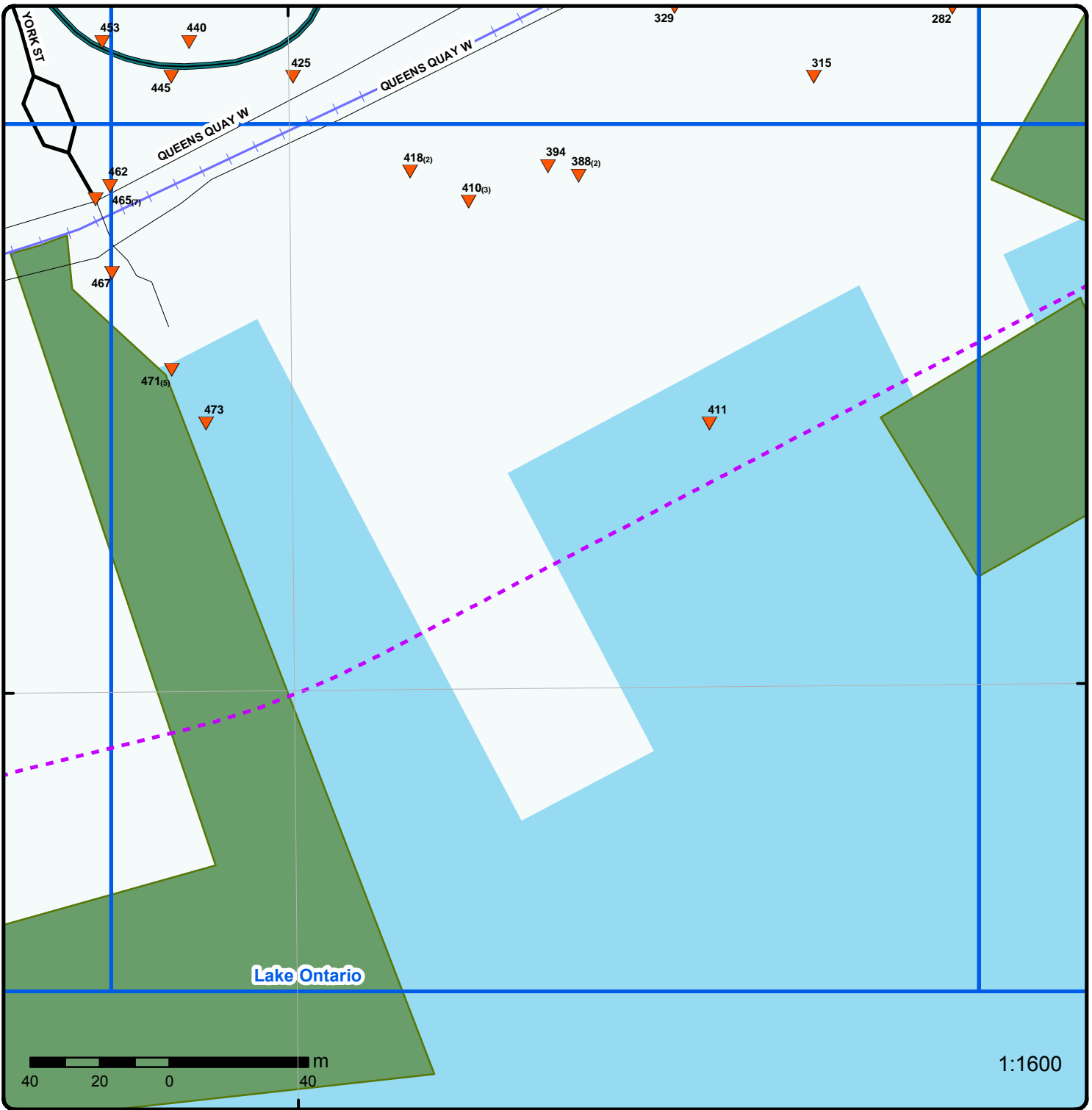
Grid 28

Order No: 20151021002

Address: Yonge St Queens Quay E, Toronto, ON



80°14'W



43°10'30"N

43°10'30"N

Lake Ontario



1:1600

Grid 29

Order No: 20151021002

Address: Yonge St Queens Quay E, Toronto, ON

Buffer Outline	Expressway	Industrial and Resource - Regions	National Park
Eris Sites with Higher Elevation	Principal Highway	Main Line	Provincial or Territorial Park
Eris Sites with Same Elevation	Secondary Highway	Sidetrack	Other Park
Eris Sites with Lower Elevation	Major Road	Transit Line	Golf Course or Driving Range
Eris Sites with Unknown Elevation	Local road	Abandoned Line	Park or Sports Field
	Trail		Other Recreation Area
	Proposed Road		
	Ferry Route/Ice Road		

80°14'W

282

207 (13)

213

266(4)

TORONTO, ON - WARDS ISLAND, ON

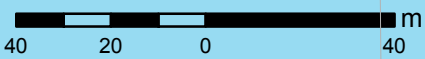
TORONTO, ON - CENTRE ISLAND, ON

TORONTO, ON - HANLANS POINT, ON

Lake Ontario

43°10'30"N

43°10'30"N

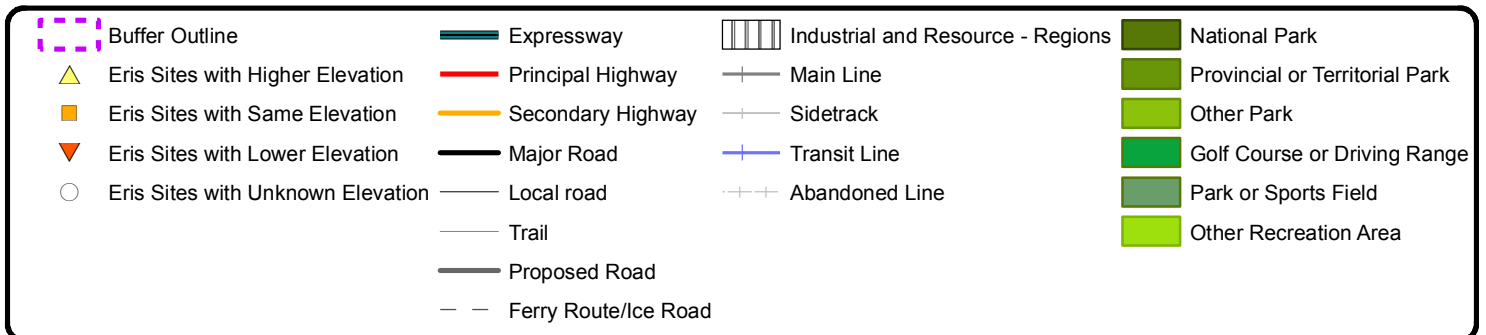


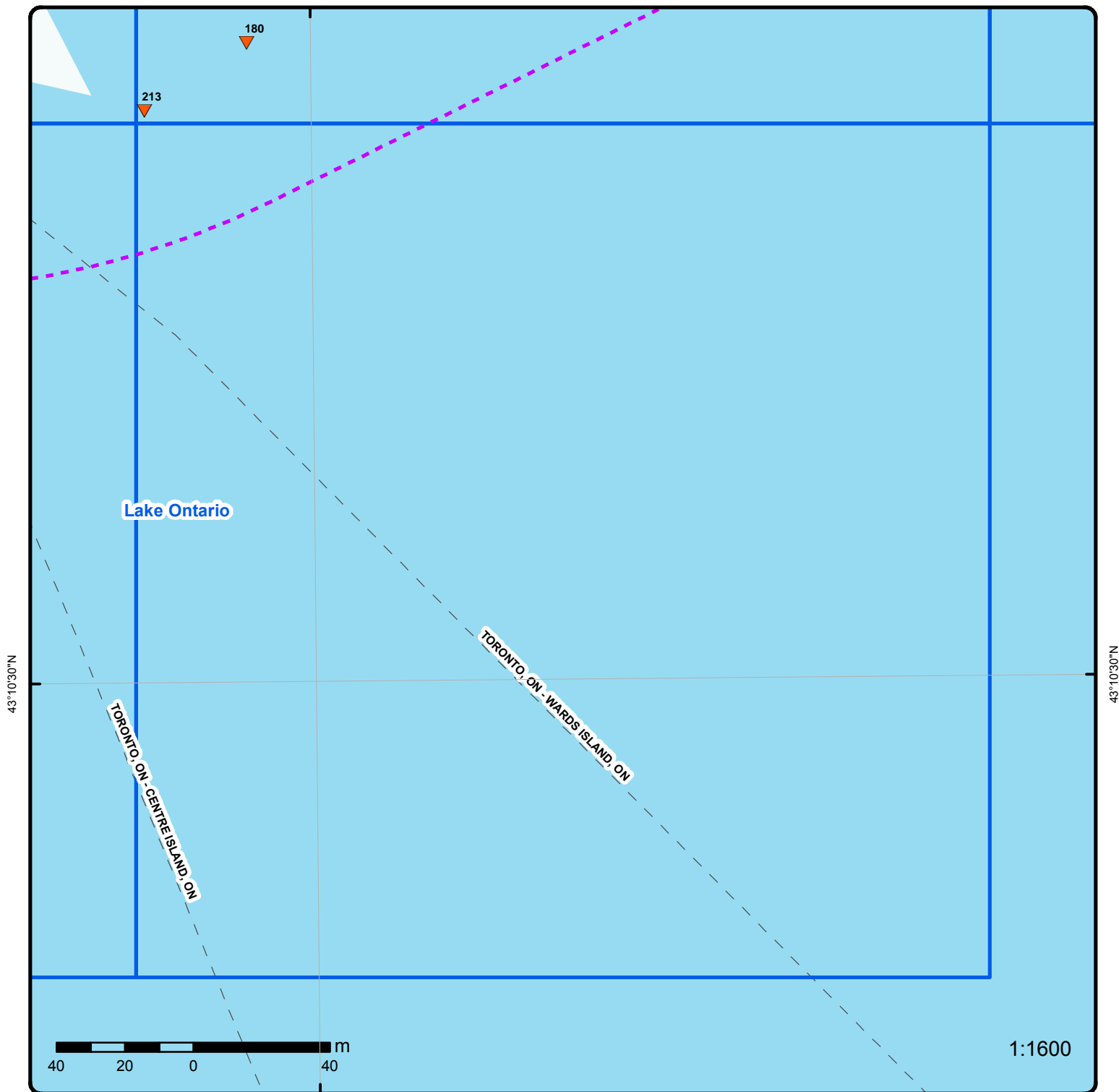
1:1600

Grid 30

Order No: 20151021002

Address: Yonge St Queens Quay E, Toronto, ON

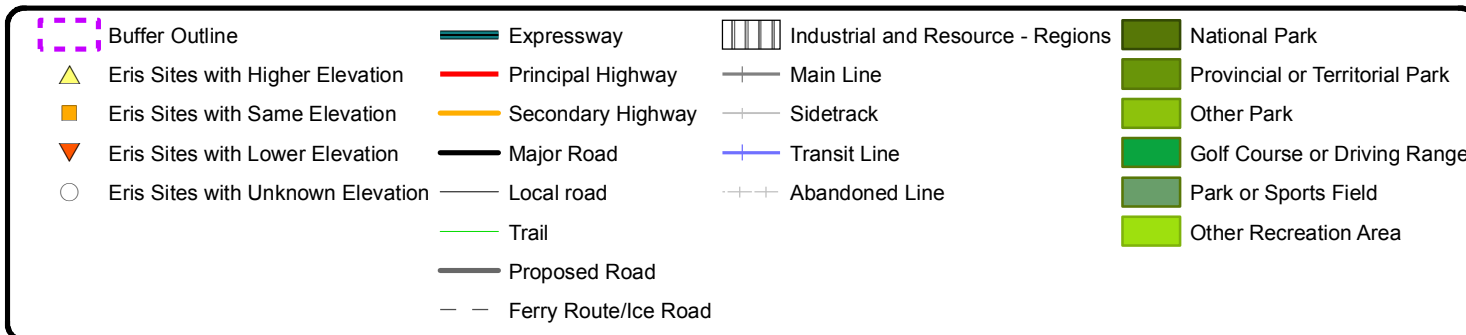




Grid 31

Order No: 20151021002

Address: Yonge St Queens Quay E, Toronto, ON





Aerial

Order No: 20151021002

Address: Yonge St Queens Quay E, Toronto, ON

Detail Report

Map Key	Number of Records	Direction/ Distance (m)	Elevation (m)	Site	DB
<u>1</u>	1 of 1	-/0.0	0.0	ON	BORE
Borehole ID:	635732			Type:	Borehole
Use:	Geotechnical/Geological Investigation			Status:	
Drill Method:	Diamond Drill			UTM Zone:	17
Easting:	631190			Northing:	4833578
Location Accuracy:				Orig. Ground Elev m:	77.7
Elev. Reliability Note:				DEM Ground Elev m:	76.4
Total Depth m:	7.7			Primary Name:	
Township:				Concession:	
Lot:				Municipality:	
Completion Date:				Static Water Level:	-999.9
Primary Water Use:	Not Used			Sec. Water Use:	
--- Details ---					
Stratum ID:	218474425			Top Depth(m):	0.0
Bottom Depth(m):	4.5			Stratum Desc:	WATER.
+					
Stratum ID:	218474426			Top Depth(m):	4.5
Bottom Depth(m):	7.7			Stratum Desc:	MUCK. LACUSTRINE,AGE POST-GLACIAL. D.
<hr/>					
<u>2</u>	1 of 1	-/0.0	0.0	ON	BORE
Borehole ID:	639851			Type:	Borehole
Use:	Geotechnical/Geological Investigation			Status:	
Drill Method:	Power auger			UTM Zone:	17
Easting:	631233			Northing:	4833603
Location Accuracy:				Orig. Ground Elev m:	77.4
Elev. Reliability Note:				DEM Ground Elev m:	77.1
Total Depth m:	13.6			Primary Name:	
Township:				Concession:	
Lot:				Municipality:	
Completion Date:	JUN-1957			Static Water Level:	-999.9
Primary Water Use:	Not Used			Sec. Water Use:	
--- Details ---					
Stratum ID:	218489989			Top Depth(m):	0.0
Bottom Depth(m):	9.5			Stratum Desc:	FILL,CLAY.
+					
Stratum ID:	218489990			Top Depth(m):	9.5
Bottom Depth(m):	13.6			Stratum Desc:	CLAY,SILT. GREY,LACUSTRINE,FIRM, AGE

Map Key	Number of Records	Direction/ Distance (m)	Elevation (m)	Site	DB
GLACIAL. GREY, GLACI					
3	1 of 1	-/0.0	0.0	Liquor Control Board of Ontario 33 & 53 Freeland St and 53 & 55 Lakeshore Blvd. E. Toronto ON	ECA
CofA Number:		9219-8X5LND			
Date:		5/10/13			
Status:		Approved			
Project Type:		Air/Noise			
4	1 of 1	-/0.0	0.0	ON	BORE
Borehole ID:		638305		Type: Borehole	
Use:		Geotechnical/Geological Investigation		Status:	
Drill Method:		Power auger		UTM Zone: 17	
Easting:		631200		Northing: 4833563	
Location Accuracy:				Orig. Ground Elev m: 77	
Elev. Reliability Note:				DEM Ground Elev m: 76.4	
Total Depth m:		9.4		Primary Name:	
Township:				Concession:	
Lot:				Municipality:	
Completion Date:		JUN-1952		Static Water Level: -999.9	
Primary Water Use:		Not Used		Sec. Water Use:	
--- Details ---					
Stratum ID:		218483992		Top Depth(m): 0.0	
Bottom Depth(m):		0.9		Stratum Desc: ASPHALT,SAND,GRAVEL.	
+					
Stratum ID:		218483993		Top Depth(m): 0.9	
Bottom Depth(m):		4.1		Stratum Desc: FILL.	
+					
Stratum ID:		218483994		Top Depth(m): 4.1	
Bottom Depth(m):		6.9		Stratum Desc: CLAY,SAND,GRAVEL. GLACIAL,AGE GLACIAL.	
+					
Stratum ID:		218483995		Top Depth(m): 6.9	
Bottom Depth(m):		9.1		Stratum Desc: CLAY,SILT,SAND. GLACIAL,AGE GLACIAL.	
+					
Stratum ID:		218483996		Top Depth(m): 9.1	
Bottom Depth(m):		9.4		Stratum Desc: CLAY. LACUSTRINE,AGE GLACIAL.	
+					
Stratum ID:		218483997		Top Depth(m): 9.4	
Bottom Depth(m):		9.4		Stratum Desc: BEDROCK,SHALE. MARINE,AGE ORDOVICIAN.	
5	1 of 19	-/0.0	0.0	LIQUOR CONTROL BOARD OF ONTARIO 43 FREELAND STREET TORONTO ON	GEN

<i>Map Key</i>	<i>Number of Records</i>	<i>Direction/ Distance (m)</i>	<i>Elevation (m)</i>	<i>Site</i>	<i>DB</i>
Generator #:		ON0755004			
Approval Yrs:		2013			
SIC Code:		413220			
SIC Description:		ALCOHOLIC BEVERAGE WHOLESALER-DISTRIBUTORS			
--- Details ---					
Waste Code:		112			
Waste Description:		ACID WASTE - HEAVY METALS			
+					
Waste Code:		252			
Waste Description:		WASTE OILS & LUBRICANTS			
+					
Waste Code:		121			
Waste Description:		ALKALINE WASTES - HEAVY METALS			
+					
Waste Code:		262			
Waste Description:		DETERGENTS/SOAPS			
+					
Waste Code:		148			
Waste Description:		INORGANIC LABORATORY CHEMICALS			
+					
Waste Code:		331			
Waste Description:		WASTE COMPRESSED GASES			
+					
Waste Code:		263			
Waste Description:		ORGANIC LABORATORY CHEMICALS			
+					
Waste Code:		212			
Waste Description:		ALIPHATIC SOLVENTS			
+					
Waste Code:		122			
Waste Description:		ALKALINE WASTES - OTHER METALS			
+					
Waste Code:		268			
Waste Description:		AMINES			
+					
Waste Code:		242			
Waste Description:		HALOGENATED PESTICIDES			
+					
Waste Code:		251			
Waste Description:		OIL SKIMMINGS & SLUDGES			
+					
Waste Code:		113			
Waste Description:		ACID WASTE - OTHER METALS			
+					
Waste Code:		222			
Waste Description:		HEAVY FUELS			
+					
Waste Code:		221			
Waste Description:		LIGHT FUELS			
+					
Waste Code:		135			
Waste Description:		REACTIVE ANION WASTES			
+					
Waste Code:		145			
Waste Description:		PAINT/PIGMENT/COATING RESIDUES			

Map Key	Number of Records	Direction/ Distance (m)	Elevation (m)	Site	DB
<u>5</u>	2 of 19	-/0.0	0.0	LIQUOR CONTROL BOARD OF ONTARIO 43 FREELAND STREET, 3RD FLOOR TORONTO ON M5E 1L7	GEN
Generator #:		ON0755000			
Approval Yrs:		As of May 2015			
SIC Code:					
SIC Description:					
--- Details ---					
Waste Code:		212			
Waste Description:		Aliphatic solvents and residues			
+					
Waste Code:		112			
Waste Description:		Acid solutions - containing heavy metals			
+					
Waste Code:		263			
Waste Description:		Misc. waste organic chemicals			
+					
Waste Code:		148			
Waste Description:		Misc. wastes and inorganic chemicals			
+					
Waste Code:		122			
Waste Description:		Alkaline slutions - containing other metals and non-metals (not cyanide)			
<u>5</u>	3 of 19	-/0.0	0.0	LIQUOR CONTROL BOARD OF ONTARIO 43 FREELAND STREET, 3RD FLOOR TORONTO ON	GEN
Generator #:		ON0755000			
Approval Yrs:		2009			
SIC Code:		912150			
SIC Description:		Provincial Regulatory Services			
--- Details ---					
Waste Code:		112			
Waste Description:		ACID WASTE - HEAVY METALS			
+					
Waste Code:		148			
Waste Description:		INORGANIC LABORATORY CHEMICALS			
+					
Waste Code:		212			
Waste Description:		ALIPHATIC SOLVENTS			
<u>5</u>	4 of 19	-/0.0	0.0	LIQUOR CONTROL BOARD OF ONTARIO 43 FREELAND STREET, 3RD FLOOR TORONTO ON	GEN
Generator #:		ON0755000			
Approval Yrs:		2010			
SIC Code:		912150			
SIC Description:		Provincial Regulatory Services			
--- Details ---					
Waste Code:		212			
Waste Description:		ALIPHATIC SOLVENTS			
+					

Map Key	Number of Records	Direction/ Distance (m)	Elevation (m)	Site	DB
Waste Code:		148			
Waste Description:		INORGANIC LABORATORY CHEMICALS			
+					
Waste Code:		112			
Waste Description:		ACID WASTE - HEAVY METALS			

[5](#) 5 of 19 -/0.0 0.0 **LIQUOR CONTROL BOARD OF ONTARIO
43 FREELAND STREET
TORONTO ON** **GEN**

Generator #: ON0755004
Approval Yrs: 2011
SIC Code: 413220
SIC Description: Alcoholic Beverage Wholesaler-Distributors

--- Details ---

Waste Code: 221
Waste Description: LIGHT FUELS
+
Waste Code: 222
Waste Description: HEAVY FUELS
+
Waste Code: 148
Waste Description: INORGANIC LABORATORY CHEMICALS
+
Waste Code: 242
Waste Description: HALOGENATED PESTICIDES
+
Waste Code: 145
Waste Description: PAINT/PIGMENT/COATING RESIDUES
+
Waste Code: 268
Waste Description: AMINES
+
Waste Code: 252
Waste Description: WASTE OILS & LUBRICANTS
+
Waste Code: 112
Waste Description: ACID WASTE - HEAVY METALS
+
Waste Code: 262
Waste Description: DETERGENTS/SOAPS
+
Waste Code: 212
Waste Description: ALIPHATIC SOLVENTS
+
Waste Code: 251
Waste Description: OIL SKIMMINGS & SLUDGES
+
Waste Code: 121
Waste Description: ALKALINE WASTES - HEAVY METALS
+
Waste Code: 122
Waste Description: ALKALINE WASTES - OTHER METALS
+
Waste Code: 113
Waste Description: ACID WASTE - OTHER METALS

Map Key	Number of Records	Direction/ Distance (m)	Elevation (m)	Site	DB

<u>5</u>	6 of 19	-0.0	0.0	LIQUOR CONTROL BOARD OF ONTARIO 43 FREELAND STREET, 3RD FLOOR TORONTO ON	GEN
Generator #:	ON0755000				
Approval Yrs:	2011				
SIC Code:	912150				
SIC Description:	Provincial Regulatory Services				
--- Details ---					
Waste Code:	148				
Waste Description:	INORGANIC LABORATORY CHEMICALS				
+					
Waste Code:	212				
Waste Description:	ALIPHATIC SOLVENTS				
+					
Waste Code:	112				
Waste Description:	ACID WASTE - HEAVY METALS				

<u>5</u>	7 of 19	-0.0	0.0	LIQUOR CONTROL BOARD OF ONTARIO 43 FREELAND STREET TORONTO ON	GEN
Generator #:	ON0755004				
Approval Yrs:	2009				
SIC Code:	413220				
SIC Description:	Alcoholic Beverage Wholesaler-Distributors				
--- Details ---					
Waste Code:	112				
Waste Description:	ACID WASTE - HEAVY METALS				
+					
Waste Code:	113				
Waste Description:	ACID WASTE - OTHER METALS				
+					
Waste Code:	121				
Waste Description:	ALKALINE WASTES - HEAVY METALS				
+					
Waste Code:	122				
Waste Description:	ALKALINE WASTES - OTHER METALS				
+					
Waste Code:	135				
Waste Description:	REACTIVE ANION WASTES				
+					
Waste Code:	145				
Waste Description:	PAINT/PIGMENT/COATING RESIDUES				
+					

<i>Map Key</i>	<i>Number of Records</i>	<i>Direction/ Distance (m)</i>	<i>Elevation (m)</i>	<i>Site</i>	<i>DB</i>
<i>Waste Code:</i>		148			
<i>Waste Description:</i>		INORGANIC LABORATORY CHEMICALS			
+					
<i>Waste Code:</i>		212			
<i>Waste Description:</i>		ALIPHATIC SOLVENTS			
+					
<i>Waste Code:</i>		221			
<i>Waste Description:</i>		LIGHT FUELS			
+					
<i>Waste Code:</i>		222			
<i>Waste Description:</i>		HEAVY FUELS			
+					
<i>Waste Code:</i>		242			
<i>Waste Description:</i>		HALOGENATED PESTICIDES			
+					
<i>Waste Code:</i>		251			
<i>Waste Description:</i>		OIL SKIMMINGS & SLUDGES			
+					
<i>Waste Code:</i>		252			
<i>Waste Description:</i>		WASTE OILS & LUBRICANTS			
+					
<i>Waste Code:</i>		262			
<i>Waste Description:</i>		DETERGENTS/SOAPS			
+					
<i>Waste Code:</i>		263			
<i>Waste Description:</i>		ORGANIC LABORATORY CHEMICALS			
+					
<i>Waste Code:</i>		268			
<i>Waste Description:</i>		AMINES			
+					
<i>Waste Code:</i>		331			
<i>Waste Description:</i>		WASTE COMPRESSED GASES			

5 8 of 19 -0.0 0.0 **LIQUOR CONTROL BOARD OF ONTARIO**
43 FREELAND STREET
TORONTO ON M5E 1L7 **GEN**

Generator #: ON0755004
Approval Yrs: As of May 2015
SIC Code:
SIC Description:

--- Details ---

Waste Code: 145
Waste Description: Wastes from the use of pigments, coatings and paints

+

Waste Code: 122
Waste Description: Alkaline slutions - containing other metals and non-metals (not cyanide)

+

Waste Code: 331
Waste Description: Waste compressed gases including cylinders

+

Waste Code: 262
Waste Description: Detergents and soaps

+

Waste Code: 252
Waste Description: Waste crankcase oils and lubricants

Map Key	Number of Records	Direction/ Distance (m)	Elevation (m)	Site	DB
+					
Waste Code:		251			
Waste Description:		Waste oils/sludges (petroleum based)			
+					
Waste Code:		112			
Waste Description:		Acid solutions - containing heavy metals			
+					
Waste Code:		135			
Waste Description:		Wastes containing other reactive anions			

<u>5</u>	9 of 19	-0.0	0.0	LIQUOR CONTROL BOARD OF ONTARIO 43 FREELAND STREET TORONTO ON	GEN
----------	---------	------	-----	--	------------

Generator #: ON0755004
Approval Yrs: 2010
SIC Code: 413220
SIC Description: Alcoholic Beverage Wholesaler-Distributors

--- Details ---

Waste Code: 222
Waste Description: HEAVY FUELS
 +
Waste Code: 112
Waste Description: ACID WASTE - HEAVY METALS
 +
Waste Code: 113
Waste Description: ACID WASTE - OTHER METALS
 +
Waste Code: 263
Waste Description: ORGANIC LABORATORY CHEMICALS
 +
Waste Code: 221
Waste Description: LIGHT FUELS
 +
Waste Code: 121
Waste Description: ALKALINE WASTES - HEAVY METALS
 +
Waste Code: 252
Waste Description: WASTE OILS & LUBRICANTS
 +
Waste Code: 122
Waste Description: ALKALINE WASTES - OTHER METALS
 +
Waste Code: 251
Waste Description: OIL SKIMMINGS & SLUDGES
 +
Waste Code: 135
Waste Description: REACTIVE ANION WASTES
 +
Waste Code: 331
Waste Description: WASTE COMPRESSED GASES
 +
Waste Code: 145
Waste Description: PAINT/PIGMENT/COATING RESIDUES
 +
Waste Code: 212

Map Key	Number of Records	Direction/ Distance (m)	Elevation (m)	Site	DB
Waste Description:		ALIPHATIC SOLVENTS			
+					
Waste Code:		242			
Waste Description:		HALOGENATED PESTICIDES			
+					
Waste Code:		262			
Waste Description:		DETERGENTS/SOAPS			
+					
Waste Code:		268			
Waste Description:		AMINES			
+					
Waste Code:		148			
Waste Description:		INORGANIC LABORATORY CHEMICALS			

5 10 of 19 -/0.0 0.0 **LIQUOR CONTROL BOARD OF ONTARIO
43 FREELAND STREET, 3RD FLOOR
TORONTO ON** **GEN**

Generator #: ON0755000
Approval Yrs: 2013
SIC Code: 912150
SIC Description:

--- Details ---

Waste Code: 263
Waste Description: ORGANIC LABORATORY CHEMICALS
+
Waste Code: 112
Waste Description: ACID WASTE - HEAVY METALS
+
Waste Code: 212
Waste Description: ALIPHATIC SOLVENTS
+
Waste Code: 122
Waste Description: ALKALINE WASTES - OTHER METALS
+
Waste Code: 148
Waste Description: INORGANIC LABORATORY CHEMICALS

5 11 of 19 -/0.0 0.0 **LIQUOR CONTROL BOARD OF ONTARIO
43 FREELAND STREET, 3RD FLOOR
TORONTO ON M5E 1L7** **GEN**

Generator #: ON0755000
Approval Yrs: 02,03,04,05,06,07,08
SIC Code:
SIC Description:

--- Details ---

Waste Code: 113
Waste Description: ACID WASTE - OTHER METALS
+
Waste Code: 145
Waste Description: PAINT/PIGMENT/COATING RESIDUES
+
Waste Code: 146
Waste Description: OTHER SPECIFIED INORGANICS

<i>Map Key</i>	<i>Number of Records</i>	<i>Direction/ Distance (m)</i>	<i>Elevation (m)</i>	<i>Site</i>	<i>DB</i>
<hr/>					
+	Waste Code:	241			
	Waste Description:	HALOGENATED SOLVENTS			
+	Waste Code:	263			
	Waste Description:	ORGANIC LABORATORY CHEMICALS			
+	Waste Code:	112			
	Waste Description:	ACID WASTE - HEAVY METALS			
+	Waste Code:	148			
	Waste Description:	INORGANIC LABORATORY CHEMICALS			
+	Waste Code:	212			
	Waste Description:	ALIPHATIC SOLVENTS			
<hr/>					
<u>5</u>	12 of 19	-/0.0	0.0	LIQUOR CONTROL BOARD OF ONTARIO 24-973 43 FREELAND STREET TORONTO ON M5E 1L7	GEN
	Generator #:	ON0755004			
	Approval Yrs:	94			
	SIC Code:	4799			
	SIC Description:	OTHER STOR./WARE.			
	--- Details ---				
	Waste Code:	212			
	Waste Description:	ALIPHATIC SOLVENTS			
+	Waste Code:	243			
	Waste Description:	PCB'S			
+	Waste Code:	252			
	Waste Description:	WASTE OILS & LUBRICANTS			
<hr/>					
<u>5</u>	13 of 19	-/0.0	0.0	LIQUOR CONTROL BOARD OF ONTARIO 43 FREELAND STREET, 3RD FLOOR TORONTO ON M5E 1L7	GEN
	Generator #:	ON0755000			
	Approval Yrs:	2012			
	SIC Code:	912150			
	SIC Description:	Provincial Regulatory Services			
	--- Details ---				
	Waste Code:	212			
	Waste Description:	ALIPHATIC SOLVENTS			
+	Waste Code:	148			
	Waste Description:	INORGANIC LABORATORY CHEMICALS			
+	Waste Code:	112			
	Waste Description:	ACID WASTE - HEAVY METALS			
<hr/>					

Map Key	Number of Records	Direction/ Distance (m)	Elevation (m)	Site	DB
<u>5</u>	14 of 19	-/0.0	0.0	LIQUOR CONTROL BOARD OF ONTARIO 43 FREELAND STREET TORONTO ON M5E 1L7	GEN

Generator #: ON0755004
Approval Yrs: 2012
SIC Code: 413220
SIC Description: Alcoholic Beverage Wholesaler-Distributors

--- Details ---

Waste Code: 112
Waste Description: ACID WASTE - HEAVY METALS
 +
Waste Code: 145
Waste Description: PAINT/PIGMENT/COATING RESIDUES
 +
Waste Code: 242
Waste Description: HALOGENATED PESTICIDES
 +
Waste Code: 122
Waste Description: ALKALINE WASTES - OTHER METALS
 +
Waste Code: 252
Waste Description: WASTE OILS & LUBRICANTS
 +
Waste Code: 113
Waste Description: ACID WASTE - OTHER METALS
 +
Waste Code: 222
Waste Description: HEAVY FUELS
 +
Waste Code: 121
Waste Description: ALKALINE WASTES - HEAVY METALS
 +
Waste Code: 262
Waste Description: DETERGENTS/SOAPS
 +
Waste Code: 268
Waste Description: AMINES
 +
Waste Code: 263
Waste Description: ORGANIC LABORATORY CHEMICALS
 +
Waste Code: 135
Waste Description: REACTIVE ANION WASTES
 +
Waste Code: 331
Waste Description: WASTE COMPRESSED GASES
 +
Waste Code: 212
Waste Description: ALIPHATIC SOLVENTS
 +
Waste Code: 251
Waste Description: OIL SKIMMINGS & SLUDGES
 +
Waste Code: 148
Waste Description: INORGANIC LABORATORY CHEMICALS
 +

Map Key	Number of Records	Direction/ Distance (m)	Elevation (m)	Site	DB
Waste Code:		221			
Waste Description:		LIGHT FUELS			
<u>5</u>	15 of 19	-/0.0	0.0	LIQUOR CONTROL BOARD OF ONTARIO LCBO WAREHOUSE-TORONTO 43 FREELAND STREET TORONTO ON M5E 1L7	GEN
Generator #:		ON0755004			
Approval Yrs:		98			
SIC Code:		4799			
SIC Description:		OTHER STOR./WARE.			
--- Details ---					
Waste Code:		145			
Waste Description:		PAINT/PIGMENT/COATING RESIDUES			
+					
Waste Code:		212			
Waste Description:		ALIPHATIC SOLVENTS			
+					
Waste Code:		243			
Waste Description:		PCB'S			
+					
Waste Code:		252			
Waste Description:		WASTE OILS & LUBRICANTS			
<u>5</u>	16 of 19	-/0.0	0.0	LIQUOR CONTROL BOARD OF ONTARIO 43 FREELAND STREET TORONTO ON M5E 1L7	GEN
Generator #:		ON0755004			
Approval Yrs:		99,00,01,02,03,04,05,06,07,08			
SIC Code:		4799			
SIC Description:		OTHER STOR./WARE.			
--- Details ---					
Waste Code:		268			
Waste Description:		AMINES			
+					
Waste Code:		268			
Waste Description:		AMINES			
+					
Waste Code:		135			
Waste Description:		REACTIVE ANION WASTES			
+					
Waste Code:		135			
Waste Description:		REACTIVE ANION WASTES			
+					
Waste Code:		112			
Waste Description:		ACID WASTE - HEAVY METALS			
+					
Waste Code:		113			
Waste Description:		ACID WASTE - OTHER METALS			
+					
Waste Code:		121			
Waste Description:		ALKALINE WASTES - HEAVY METALS			
+					

<i>Map Key</i>	<i>Number of Records</i>	<i>Direction/ Distance (m)</i>	<i>Elevation (m)</i>	<i>Site</i>	<i>DB</i>
<i>Waste Code:</i>		122			
<i>Waste Description:</i>		ALKALINE WASTES - OTHER METALS			
+					
<i>Waste Code:</i>		148			
<i>Waste Description:</i>		INORGANIC LABORATORY CHEMICALS			
+					
<i>Waste Code:</i>		221			
<i>Waste Description:</i>		LIGHT FUELS			
+					
<i>Waste Code:</i>		222			
<i>Waste Description:</i>		HEAVY FUELS			
+					
<i>Waste Code:</i>		242			
<i>Waste Description:</i>		HALOGENATED PESTICIDES			
+					
<i>Waste Code:</i>		262			
<i>Waste Description:</i>		DETERGENTS/SOAPS			
+					
<i>Waste Code:</i>		263			
<i>Waste Description:</i>		ORGANIC LABORATORY CHEMICALS			
+					
<i>Waste Code:</i>		331			
<i>Waste Description:</i>		WASTE COMPRESSED GASES			
+					
<i>Waste Code:</i>		145			
<i>Waste Description:</i>		PAINT/PIGMENT/COATING RESIDUES			
+					
<i>Waste Code:</i>		212			
<i>Waste Description:</i>		ALIPHATIC SOLVENTS			
+					
<i>Waste Code:</i>		243			
<i>Waste Description:</i>		PCB'S			
+					
<i>Waste Code:</i>		252			
<i>Waste Description:</i>		WASTE OILS & LUBRICANTS			

5

17 of 19

-/0.0

0.0

**LIQUOR CONTROL BOARD OF ONTARIO
24-973
LCBO WAREHOUSE-TORONTO 43
FREELAND STREET
TORONTO ON M5E 1L7**

GEN

Generator #: ON0755004
Approval Yrs: 92,93,95,96,97
SIC Code: 4799
SIC Description: OTHER STOR./WARE.

--- Details ---

Waste Code: 212
Waste Description: ALIPHATIC SOLVENTS
+
Waste Code: 243
Waste Description: PCB'S
+
Waste Code: 252
Waste Description: WASTE OILS & LUBRICANTS

Map Key	Number of Records	Direction/ Distance (m)	Elevation (m)	Site	DB
<u>5</u>	18 of 19	-/0.0	0.0	LCBO TORONTO FACILITY #940 43 FREELAND Sl. TORONTO ON M5E 1A4	NPCB
Company Code:		O0254			
Transaction Date:		8/31/1993			
Inspection Date:					
Industry:		GOVERNMENT (NOT FEDERAL)			
Site Status:		NO MORE PCB'S ON THIS SITE			
<u>5</u>	19 of 19	-/0.0	0.0	TORONTO HYDRO LCBO AT 43 FREELAND ST TRANSFORMER TORONTO CITY ON M5E 1L7	SPL
Ref No.:		68984			
Incident Dt:		4/9/1992			
MOE Reported Dt:		4/9/1992			
Contaminant Name:					
Contaminant Quantity:					
Incident Summary:		TORONTO HYDRO - MAX 670L TRANSFORMER OIL TO GROUND& STORM SEWER.			
Incident Cause:		COOLING SYSTEM LEAK			
Incident Reason:		EQUIPMENT FAILURE			
Nature of Impact:		Surface Water Pollution			
Receiving Medium:		LAND / WATER			
Environmental Impact:		POSSIBLE			
<u>6</u>	1 of 1	-/0.0	0.0	ON	BORE
Borehole ID:		638347		Type: Borehole	
Use:		Geotechnical/Geological Investigation			
Drill Method:		Power auger			
Easting:		631235			
Location Accuracy:					
Elev. Reliability Note:					
Total Depth m:		7.7			
Township:					
Lot:					
Completion Date:		MAR-1912			
Primary Water Use:		Not Used			
--- Details ---					
Stratum ID:		218484163		Top Depth(m): 0.0	
Bottom Depth(m):		4.5			
+					
Stratum ID:		218484164		Top Depth(m): 4.5	
Bottom Depth(m):		7.7			
+					
Stratum ID:		218484165		Top Depth(m): 7.7	

Map Key	Number of Records	Direction/ Distance (m)	Elevation (m)	Site	DB
Bottom Depth(m): 7.7				Stratum Desc: BEDROCK, SHALE. MARINE, AGE ORDOVICIAN. NE,	
7	1 of 1	-0.0	0.0	Liquor Control Board of Ontario 43 & 53 Freeland St Toronto ON	CA
Certificate #: 3806-7LJQTB					
Application Year: 2009					
Issue Date: 1/31/2009					
Approval Type: Air					
Status: Approved					
Application Type:					
Client Name:					
Client Address:					
Client City:					
Client Postal Code:					
Project Description:					
Contaminants:					
Emission Control:					
8	1 of 1	-0.0	0.0	ON	BORE
Borehole ID: 638293				Type: Borehole	
Use: Geotechnical/Geological Investigation				Status:	
Drill Method: Power auger				UTM Zone: 17	
Easting: 631200				Northing: 4833553	
Location Accuracy:				Orig. Ground Elev m: 77.1	
Elev. Reliability Note:				DEM Ground Elev m: 76.4	
Total Depth m: 9.9				Primary Name:	
Township:				Concession:	
Lot:				Municipality:	
Completion Date:				Static Water Level: -999.9	
Primary Water Use: Not Used				Sec. Water Use:	
--- Details ---					
Stratum ID: 218483936				Top Depth(m): 0.0	
Bottom Depth(m): 0.5				Stratum Desc: FILL.	
+					
Stratum ID: 218483937				Top Depth(m): 0.5	
Bottom Depth(m): 1.2				Stratum Desc: STONES, CLAY.	
+					
Stratum ID: 218483938				Top Depth(m): 1.2	
Bottom Depth(m): 1.5				Stratum Desc: SAND, SILT. GLACIAL, AGE GLACIAL.	
+					
Stratum ID: 218483939				Top Depth(m): 1.5	
Bottom Depth(m): 4.3				Stratum Desc: SILT, SAND. GLACIAL, AGE GLACIAL.	
+					
Stratum ID: 218483940				Top Depth(m): 4.3	
Bottom Depth(m): 7.9				Stratum Desc: CLAY, SILT. LACUSTRINE, AGE GLACIAL.	

Map Key	Number of Records	Direction/ Distance (m)	Elevation (m)	Site	DB
<p>+ Stratum ID: 218483941 Top Depth(m): 7.9 Bottom Depth(m): 9.9 Stratum Desc: SAND,SILT. GLACIAL,AGE GLACIAL.</p>					
<p>+ Stratum ID: 218483942 Top Depth(m): 9.9 Bottom Depth(m): 9.9 Stratum Desc: BEDROCK,SHALE. MARINE,AGE ORDOVICIAN.</p>					
<u>9</u>	1 of 8	-/0.0	0.0	LIQUOR CONTROL BOARD OF ONTARIO 42 FREELAND STREET TORONTO ON	NPCB
<p>Company Code: F0849 Transaction Date: Inspection Date: Industry: UNDEFINED Site Status:</p>					
<u>9</u>	2 of 8	-/0.0	0.0	LIQUOR CONTROL BOARD OF ONTARIO 42 FREELAND STREET TORONTO ON	NPCB
<p>Company Code: F0904 Transaction Date: 1/29/1996 Inspection Date: Industry: Site Status:</p>					
<p>--- Details --- Label: No. of Items: Contents: 800.00 KG Serial No.: Item/State: Status: Stored for Disposal PCB Type/Code: Askarel Location: Manufacturer:</p>					
<u>9</u>	3 of 8	-/0.0	0.0	LIQUOR CONTROL BOARD OF ONTARIO 42 FREELAND STREET TORONTO ON	OPCB
<p>Year: 2003 Site Number: 30192A039 Name Owner: Additional Site Information:</p>					
<u>9</u>	4 of 8	-/0.0	0.0	LIQUOR CONTROL BOARD OF ONTARIO 42 FREELAND STREET TORONTO ON	OPCB

Map Key	Number of Records	Direction/ Distance (m)	Elevation (m)	Site	DB
Year:		1995			
Site Number:		30192A039			
Name Owner:					
Additional Site Information:					
--- Details ---					
Quantity:		10.00			
Address Site:					
Name Owner:					
Description:		Number of Drums of Ballasts with High Level PCBs (>1000 ppm)			
+					
Quantity:		2000.00			
Address Site:					
Name Owner:					
Description:		Weight of Drums of Ballasts with High Level PCBs (>1000 ppm) kg			
9	5 of 8	-/0.0	0.0	LIQUOR CONTROL BOARD OF ONTARIO 42 FREELAND STREET TORONTO ON	OPCB
Year:		2000			
Site Number:		30192A039			
Name Owner:					
Additional Site Information:					
--- Details ---					
Quantity:		21.00			
Address Site:					
Name Owner:					
Description:		Number of Drums of Ballasts with High Level PCBs (>1000 ppm)			
+					
Quantity:		4200.00			
Address Site:					
Name Owner:					
Description:		Calculated Weight (Kg) of Drums of Ballasts with High Level PCBs (>1000 ppm)			
9	6 of 8	-/0.0	0.0	LIQUOR CONTROL BOARD OF ONTARIO 42 FREELAND STREET TORONTO ON	OPCB
Year:		1998			
Site Number:		30192A039			
Name Owner:					
Additional Site Information:					
--- Details ---					
Quantity:		10.00			
Address Site:					
Name Owner:					
Description:		Number of Drums of Ballasts with High Level PCBs (>1000 ppm)			
+					
Quantity:		2000.00			
Address Site:					
Name Owner:					
Description:		Calculated Weight (Kg) of Drums of Ballasts with High Level PCBs (>1000 ppm)			

Map Key	Number of Records	Direction/ Distance (m)	Elevation (m)	Site	DB
9	7 of 8	-/0.0	0.0	LIQUOR CONTROL BOARD OF ONTARIO 42 FREELAND STREET TORONTO ON	OPCB

Year: 2004
Site Number: 30192A039
Name Owner:
Additional Site Information:

9	8 of 8	-/0.0	0.0	LIQUOR CONTROL BOARD OF ONTARIO 42 FREELAND STREET TORONTO ON	OPCB
-------------------	--------	-------	-----	---	------

Year: 1999
Site Number: 30192A039
Name Owner:
Additional Site Information:

--- Details ---

Quantity: 10.00
Address Site:
Name Owner:
Description: Number of Drums of Ballasts with High Level PCBs (>1000 ppm)
+
Quantity: 2000.00
Address Site:
Name Owner:
Description: Calculated Weight (Kg) of Drums of Ballasts with High Level PCBs (>1000 ppm)

10	1 of 1	-/0.0	0.0	ON	BORE
--------------------	--------	-------	-----	----	------

Borehole ID: 638289	Type: Borehole
Use: Geotechnical/Geological Investigation	Status:
Drill Method: Power auger	UTM Zone: 17
Easting: 631170	Northing: 4833633
Location Accuracy:	Orig. Ground Elev m: 77.1
	DEM Ground Elev m: 76.5
Elev. Reliability Note:	Primary Name:
Total Depth m: 9.3	Concession:
Township:	Municipality:
Lot:	Static Water Level: -999.9
Completion Date:	Sec. Water Use:
Primary Water Use: Not Used	

--- Details ---

Stratum ID: 218483913	Top Depth(m): 0.0
Bottom Depth(m): 1.2	Stratum Desc: FILL.
+	
Stratum ID: 218483914	Top Depth(m): 1.2
Bottom Depth(m): 1.4	Stratum Desc: SILT,SAND. GLACIAL,AGE GLACIAL.
+	
Stratum ID: 218483915	Top Depth(m): 1.4
Bottom Depth(m): 4.9	Stratum Desc: CLAY,SILT. LACUSTRINE,AGE

Map Key	Number of Records	Direction/ Distance (m)	Elevation (m)	Site	DB
					GLACIAL.
+					
Stratum ID:	218483916			Top Depth(m):	4.9
Bottom Depth(m):	9.3			Stratum Desc:	SAND,SILT. GLACIAL,AGE GLACIAL.
+					
Stratum ID:	218483917			Top Depth(m):	9.3
Bottom Depth(m):	9.3			Stratum Desc:	BEDROCK,SHALE. MARINE,AGE ORDOVICIAN. NE,AGE

<u>11</u>	1 of 1	-/0.0	0.0		BORE
				ON	
Borehole ID:	635731			Type:	Borehole
Use:	Geotechnical/Geological Investigation			Status:	
Drill Method:	Diamond Drill			UTM Zone:	17
Easting:	631165			Northing:	4833563
Location Accuracy:				Orig. Ground Elev m:	77.7
Elev. Reliability Note:				DEM Ground Elev m:	76.2
Total Depth m:	7.5			Primary Name:	
Township:				Concession:	
Lot:				Municipality:	
Completion Date:				Static Water Level:	-999.9
Primary Water Use:	Not Used			Sec. Water Use:	
---	---				
Stratum ID:	218474423			Top Depth(m):	0.0
Bottom Depth(m):	4.9			Stratum Desc:	WATER.
+					
Stratum ID:	218474424			Top Depth(m):	4.9
Bottom Depth(m):	7.5			Stratum Desc:	MUCK. LACUSTRINE,AGE POST-GLACIAL. D.

<u>12</u>	1 of 1	-/0.0	0.0		BORE
				ON	
Borehole ID:	638290			Type:	Borehole
Use:	Geotechnical/Geological Investigation			Status:	
Drill Method:	Power auger			UTM Zone:	17
Easting:	631220			Northing:	4833648
Location Accuracy:				Orig. Ground Elev m:	77.1
Elev. Reliability Note:				DEM Ground Elev m:	77.5
Total Depth m:	9.4			Primary Name:	
Township:				Concession:	
Lot:				Municipality:	
Completion Date:				Static Water Level:	-999.9
Primary Water Use:	Not Used			Sec. Water Use:	
---	---				
Stratum ID:	218483918			Top Depth(m):	0.0
Bottom Depth(m):	0.3			Stratum Desc:	FILL.
+					
Stratum ID:	218483919			Top Depth(m):	0.3

Map Key	Number of Records	Direction/ Distance (m)	Elevation (m)	Site	DB
				Stratum Desc:	CLAY,STONES.
	Bottom Depth(m): 1.7				
	+				
	Stratum ID: 218483920			Top Depth(m): 1.7	
	Bottom Depth(m): 3.0			Stratum Desc:	SILT,CLAY. LACUSTRINE,AGE GLACIAL.
	+				
	Stratum ID: 218483921			Top Depth(m): 3.0	
	Bottom Depth(m): 3.4			Stratum Desc:	SILT,SAND. GLACIAL,AGE GLACIAL.
	+				
	Stratum ID: 218483922			Top Depth(m): 3.4	
	Bottom Depth(m): 9.4			Stratum Desc:	SILT,SAND,CLAY. GREY,GLACIAL,AGE GLACIAL.
	+				
	Stratum ID: 218483923			Top Depth(m): 9.4	
	Bottom Depth(m): 9.4			Stratum Desc:	BEDROCK,SHALE. MARINE,AGE ORDOVICIAN.

[13](#)

1 of 1

-0.0

0.0

ON

BORE

Borehole ID:	639854	Type:	Borehole
Use:	Geotechnical/Geological Investigation	Status:	
Drill Method:	Power auger	UTM Zone:	17
Easting:	631230	Northing:	4833653
Location Accuracy:		Orig. Ground Elev m:	77.4
Elev. Reliability Note:		DEM Ground Elev m:	78
Total Depth m:	15.8	Primary Name:	
Township:		Concession:	
Lot:		Municipality:	
Completion Date:	JUN-1957	Static Water Level:	-999.9
Primary Water Use:	Not Used	Sec. Water Use:	
--- Details ---			
Stratum ID:	218489995	Top Depth(m):	0.0
Bottom Depth(m):	9.6	Stratum Desc:	FILL,CLAY.
+			
Stratum ID:	218489996	Top Depth(m):	9.6
Bottom Depth(m):	12.6	Stratum Desc:	CLAY,SILT. GRILL,LACUSTRINE,FIRM, AGE GLACIAL.
+			
Stratum ID:	218489997	Top Depth(m):	12.6
Bottom Depth(m):	15.8	Stratum Desc:	SHALE. MARINE,SOFT,AGE ORDOVICIAN. 018 0270400550000002700315017

[14](#)

1 of 1

-0.0

0.0

ON

BORE

Borehole ID:	638304	Type:	Borehole
Use:	Geotechnical/Geological Investigation	Status:	
Drill Method:	Power auger	UTM Zone:	17
Easting:	631135	Northing:	4833573
Location Accuracy:		Orig. Ground Elev	77

Map Key	Number of Records	Direction/ Distance (m)	Elevation (m)	Site	DB
Elev. Reliability Note:				m: DEM Ground Elev	76.2
Total Depth m:	9.4			m: Primary Name:	
Township:				Concession:	
Lot:				Municipality:	
Completion Date:	JUN-1952			Static Water Level:	-999.9
Primary Water Use:	Not Used			Sec. Water Use:	
--- Details ---					
Stratum ID:	218483988			Top Depth(m):	0.9
Bottom Depth(m):	5.6			Stratum Desc:	SAND,GRAVEL. FLUVIO-GLACIAL,AGE GLACIAL.
+					
Stratum ID:	218483989			Top Depth(m):	5.6
Bottom Depth(m):	8.7			Stratum Desc:	SAND,CLAY. GLACIAL,AGE GLACIAL.
+					
Stratum ID:	218483990			Top Depth(m):	8.7
Bottom Depth(m):	9.4			Stratum Desc:	SHALE,CLAY. GLACIAL,AGE GLACIAL.
+					
Stratum ID:	218483991			Top Depth(m):	9.4
Bottom Depth(m):	9.4			Stratum Desc:	BEDROCK,SHALE. MARINE,AGE ORDOVICIAN.
+					
Stratum ID:	218483987			Top Depth(m):	0.0
Bottom Depth(m):	0.9			Stratum Desc:	ASPHALT,SAND,GRAVEL.
15	1 of 1	-0.0	0.0	ON	BORE
Borehole ID:	638307			Type:	Borehole
Use:	Geotechnical/Geological Investigation			Status:	
Drill Method:	Power auger			UTM Zone:	17
Easting:	631135			Northing:	4833623
Location Accuracy:				Orig. Ground Elev	77
Elev. Reliability Note:				m: DEM Ground Elev	76.3
Total Depth m:	8.3			m: Primary Name:	
Township:				Concession:	
Lot:				Municipality:	
Completion Date:	JUN-1952			Static Water Level:	-999.9
Primary Water Use:	Not Used			Sec. Water Use:	
--- Details ---					
Stratum ID:	218484003			Top Depth(m):	0.0
Bottom Depth(m):	0.8			Stratum Desc:	ASPHALT,SAND,GRAVEL.
+					
Stratum ID:	218484004			Top Depth(m):	0.8
Bottom Depth(m):	4.4			Stratum Desc:	FILL.
+					
Stratum ID:	218484005			Top Depth(m):	4.4
Bottom Depth(m):	8.3			Stratum Desc:	CLAY,GRAVEL. GLACIAL,AGE GLACIAL.
+					

Map Key	Number of Records	Direction/ Distance (m)	Elevation (m)	Site	DB
Stratum ID:	218484006			Top Depth(m):	8.3
Bottom Depth(m):	8.3			Stratum Desc:	BEDROCK, SHALE. MARINE, AGE GLACIAL. ALE, CL
16	1 of 1	-/0.0	0.0	ON	BORE
Borehole ID:	643224			Type:	Borehole
Use:	Geotechnical/Geological Investigation			Status:	
Drill Method:	Power auger			UTM Zone:	17
Easting:	631215			Northing:	4833523
Location Accuracy:				Orig. Ground Elev m:	76.2
Elev. Reliability Note:				DEM Ground Elev m:	76.4
Total Depth m:	-999			Primary Name:	
Township:				Concession:	
Lot:				Municipality:	
Completion Date:	JUL-1961			Static Water Level:	1.1
Primary Water Use:	Not Used			Sec. Water Use:	
--- Details ---					
Stratum ID:	218502872			Top Depth(m):	0.0
Bottom Depth(m):	0.8			Stratum Desc:	FILL, CLAY. BROWN.
+					
Stratum ID:	218502873			Top Depth(m):	0.8
Bottom Depth(m):	7.0			Stratum Desc:	SILT, SAND. GREY, LACUSTRINE, SOFT, AGE GLACIAL.
+					
Stratum ID:	218502874			Top Depth(m):	7.0
Bottom Depth(m):	10.7			Stratum Desc:	SILT, CLAY. GREY, LACUSTRINE, SOFT, AGE GLACIAL, WATER STABLE AT 246.5 FEET.
+					
Stratum ID:	218502875			Top Depth(m):	10.7
Bottom Depth(m):				Stratum Desc:	SHALE. MARINE, AGE ORDOVICIAN.

17	1 of 1	-/0.0	0.0	ON	BORE
Borehole ID:	643225			Type:	Borehole
Use:	Geotechnical/Geological Investigation			Status:	
Drill Method:	Power auger			UTM Zone:	17
Easting:	631245			Northing:	4833533
Location Accuracy:				Orig. Ground Elev m:	76.2
Elev. Reliability Note:				DEM Ground Elev m:	76.7
Total Depth m:	12.8			Primary Name:	
Township:				Concession:	
Lot:				Municipality:	
Completion Date:	JUL-1961			Static Water Level:	1.3
Primary Water Use:	Not Used			Sec. Water Use:	

Map Key	Number of Records	Direction/ Distance (m)	Elevation (m)	Site	DB
--- Details ---					
Stratum ID:	218502876			Top Depth(m):	0.0
Bottom Depth(m):	0.5			Stratum Desc:	FILL,STONES,GRAVEL, CLAY.
+					
Stratum ID:	218502877			Top Depth(m):	0.5
Bottom Depth(m):	1.1			Stratum Desc:	CLAY. LACUSTRINE,HARD,AGE GLACIAL.
+					
Stratum ID:	218502878			Top Depth(m):	1.1
Bottom Depth(m):	6.9			Stratum Desc:	SILT,SAND. GREY,LACUSTRINE,SOFT, AGE GLACIAL.
+					
Stratum ID:	218502879			Top Depth(m):	6.9
Bottom Depth(m):	10.7			Stratum Desc:	SILT,CLAY. GREY,LACUSTRINE,SOFT, AGE GLACIAL, WATER STABLE AT 245.8 FEET.
+					
Stratum ID:	218502880			Top Depth(m):	10.7
Bottom Depth(m):	12.8			Stratum Desc:	SHALE,CLAY. MARINE,LAMINATED, AGE ORDOVICIAN. 00004
18	1 of 1	-/0.0	0.0	ON	BORE
Borehole ID:	638302			Type:	Borehole
Use:	Geotechnical/Geological Investigation			Status:	
Drill Method:	Power auger			UTM Zone:	17
Easting:	631170			Northing:	4833523
Location Accuracy:				Orig. Ground Elev m:	77
Elev. Reliability Note:				DEM Ground Elev m:	76.1
Total Depth m:	-999			Primary Name:	
Township:				Concession:	
Lot:				Municipality:	
Completion Date:	JUN-1952			Static Water Level:	-999.9
Primary Water Use:	Not Used			Sec. Water Use:	
--- Details ---					
Stratum ID:	218483977			Top Depth(m):	0.0
Bottom Depth(m):	0.4			Stratum Desc:	ASPHALT.
+					
Stratum ID:	218483978			Top Depth(m):	0.4
Bottom Depth(m):	6.5			Stratum Desc:	SAND,GRAVEL. FLUVIO-GLACIAL,AGE GLACIAL.
+					
Stratum ID:	218483979			Top Depth(m):	6.5
Bottom Depth(m):	8.0			Stratum Desc:	CLAY,SAND. GLACIAL,AGE GLACIAL.
+					
Stratum ID:	218483980			Top Depth(m):	8.0
Bottom Depth(m):	10.7			Stratum Desc:	SHALE,CLAY,GRAVEL. GLACIAL,AGE GLACIAL.
+					
Stratum ID:	218483981			Top Depth(m):	10.7

Map Key	Number of Records	Direction/ Distance (m)	Elevation (m)	Site	DB
Bottom Depth(m):				Stratum Desc:	BEDROCK, SHALE. MARINE, AGE ORDOVICIAN. ORDOVICIAN.
19	1 of 1	-/0.0	0.0	Liquor Control Board of Ontario 53 Freeland Street Toronto ON M5E 1L7	GEN
Generator #:		ON3628332			
Approval Yrs:		03,04,05,06,07,08			
SIC Code:		323119			
SIC Description:		Other Printing			
--- Details ---					
Waste Code:		213			
Waste Description:		PETROLEUM DISTILLATES			
+					
Waste Code:		264			
Waste Description:		PHOTOPROCESSING WASTES			
20	1 of 1	-/0.0	0.0	ON	BORE
Borehole ID:		638283		Type:	Borehole
Use:		Geotechnical/Geological Investigation			
Drill Method:		Power auger			
Easting:		631195			
Location Accuracy:					
Elev. Reliability Note:					
Total Depth m:		9.1			
Township:					
Lot:					
Completion Date:					
Primary Water Use:		Not Used			
--- Details ---					
Stratum ID:		218483888		Top Depth(m):	0.0
Bottom Depth(m):		3.0		Stratum Desc:	FILL.
+					
Stratum ID:		218483889		Top Depth(m):	3.0
Bottom Depth(m):		6.1		Stratum Desc:	SAND, CLAY. GLACIAL, AGE GLACIAL.
+					
Stratum ID:		218483890		Top Depth(m):	6.1
Bottom Depth(m):		9.1		Stratum Desc:	SAND. FLUVIO-GLACIAL, AGE GLACIAL.
+					
Stratum ID:		218483891		Top Depth(m):	9.1
Bottom Depth(m):		9.1		Stratum Desc:	BEDROCK, SHALE. MARINE, AGE ORDOVICIAN.
21	1 of 1	-/0.0	0.0	ON	BORE
Borehole ID:		638533		Type:	Borehole

Map Key	Number of Records	Direction/ Distance (m)	Elevation (m)	Site	DB
Use:	Geotechnical/Geological Investigation			Status:	
Drill Method:	Diamond Drill			UTM Zone:	17
Easting:	631175			Northing:	4833513
Location Accuracy:				Orig. Ground Elev m:	76.7
Elev. Reliability Note:				DEM Ground Elev m:	76.1
Total Depth m:	14.9			Primary Name:	
Township:				Concession:	
Lot:				Municipality:	
Completion Date:	SEP-1969			Static Water Level:	-999.9
Primary Water Use:	Not Used			Sec. Water Use:	
--- Details ---					
Stratum ID:	218484955			Top Depth(m):	0.0
Bottom Depth(m):	9.4			Stratum Desc:	FILL,SAND,SILT. LOOSE.
+					
Stratum ID:	218484956			Top Depth(m):	9.4
Bottom Depth(m):	14.9			Stratum Desc:	SHALE,LIMESTONE. GREY,MARINE,HARD, AGE ORDOVICIAN.

[22](#)

1 of 1

-/0.0

0.0

ON

BORE

Borehole ID:	635733			Type:	Borehole
Use:	Geotechnical/Geological Investigation			Status:	
Drill Method:	Diamond Drill			UTM Zone:	17
Easting:	631290			Northing:	4833613
Location Accuracy:				Orig. Ground Elev m:	77.7
Elev. Reliability Note:				DEM Ground Elev m:	78.3
Total Depth m:	7.8			Primary Name:	
Township:				Concession:	
Lot:				Municipality:	
Completion Date:				Static Water Level:	-999.9
Primary Water Use:	Not Used			Sec. Water Use:	
--- Details ---					
Stratum ID:	218474427			Top Depth(m):	0.0
Bottom Depth(m):	4.9			Stratum Desc:	WATER.
+					
Stratum ID:	218474428			Top Depth(m):	4.9
Bottom Depth(m):	7.8			Stratum Desc:	MUCK. LACUSTRINE,AGE POST- GLACIAL. D.

[23](#)

1 of 1

-/0.0

0.0

ON

BORE

Borehole ID:	638348			Type:	Borehole
Use:	Geotechnical/Geological Investigation			Status:	
Drill Method:	Power auger			UTM Zone:	17
Easting:	631280			Northing:	4833643
Location Accuracy:				Orig. Ground Elev m:	74.7
Elev. Reliability				DEM Ground Elev	79

Map Key	Number of Records	Direction/ Distance (m)	Elevation (m)	Site	DB
Note:				m:	
Total Depth m:	7.8			Primary Name:	
Township:				Concession:	
Lot:				Municipality:	
Completion Date:	MAR-1912			Static Water Level:	-999.9
Primary Water Use:	Not Used			Sec. Water Use:	
--- Details ---					
Stratum ID:	218484166			Top Depth(m):	0.0
Bottom Depth(m):	5.2			Stratum Desc:	WATER.
+					
Stratum ID:	218484167			Top Depth(m):	5.2
Bottom Depth(m):	7.8			Stratum Desc:	MUCK. LACUSTRINE,AGE POST-GLACIAL.
+					
Stratum ID:	218484168			Top Depth(m):	7.8
Bottom Depth(m):	7.8			Stratum Desc:	BEDROCK,SHALE. MARINE,AGE ORDOVICIAN. NE,
24	1 of 1	-/0.0	0.0	ON	BORE
Borehole ID:	638292			Type:	Borehole
Use:	Geotechnical/Geological Investigation			Status:	
Drill Method:	Power auger			UTM Zone:	17
Easting:	631275			Northing:	4833658
Location Accuracy:				Orig. Ground Elev m:	77.1
Elev. Reliability				DEM Ground Elev m:	79.3
Note:				Primary Name:	
Total Depth m:	9.8			Concession:	
Township:				Municipality:	
Lot:				Static Water Level:	-999.9
Completion Date:				Sec. Water Use:	
Primary Water Use:	Not Used				
--- Details ---					
Stratum ID:	218483930			Top Depth(m):	0.0
Bottom Depth(m):	0.6			Stratum Desc:	FILL.
+					
Stratum ID:	218483931			Top Depth(m):	0.6
Bottom Depth(m):	1.2			Stratum Desc:	CLAY,STONES.
+					
Stratum ID:	218483932			Top Depth(m):	1.2
Bottom Depth(m):	2.8			Stratum Desc:	SILT,CLAY. LACUSTRINE,AGE GLACIAL.
+					
Stratum ID:	218483933			Top Depth(m):	2.8
Bottom Depth(m):	4.0			Stratum Desc:	SILT,SAND. GLACIAL,AGE GLACIAL.
+					
Stratum ID:	218483934			Top Depth(m):	4.0
Bottom Depth(m):	9.8			Stratum Desc:	SILT. LACUSTRINE,AGE GLACIAL.
+					
Stratum ID:	218483935			Top Depth(m):	9.8
Bottom Depth(m):	9.8			Stratum Desc:	BEDROCK,SHALE. MARINE,AGE ORDOVICIAN. OR

<i>Map Key</i>	<i>Number of Records</i>	<i>Direction/ Distance (m)</i>	<i>Elevation (m)</i>	<i>Site</i>	<i>DB</i>
25	1 of 9	-0.0	0.0	LIQUOR CONTROL BOARD OF ONTARIO 55 LAKESHORE BLVD.E.,8-3541-97 TORONTO CITY ON	CA
Certificate #:		8-3562-97-			
Application Year:		97			
Issue Date:		3/3/1998			
Approval Type:		Industrial air			
Status:					
Application Type:					
Client Name:					
Client Address:					
Client City:					
Client Postal Code:					
Project Description:		NATURAL GAS FIRED COGENERATION UNIT			
Contaminants:		Nitrogen Oxides			
Emission Control:		No Controls			
25	2 of 9	-0.0	0.0	DANHART MECHANICAL INC. 55 LAKESHORE BLVD.E. 8-3562-97 TORONTO CITY ON	CA
Certificate #:		8-3541-97-			
Application Year:		97			
Issue Date:		11/24/1997			
Approval Type:		Industrial air			
Status:		Cancelled			
Application Type:					
Client Name:					
Client Address:					
Client City:					
Client Postal Code:					
Project Description:		NATURAL GAS FIRED COGENERATION UNIT			
Contaminants:					
Emission Control:					
25	3 of 9	-0.0	0.0	55 Lake Shore Blvd E Toronto ON M5E 1A4	EHS
Order No.:		20121106040			
Report Date:		17-JAN-13			
Report Type:		RSC Report (Urban)			
Search Radius (km):		.3			
Addit. Info Ordered:					
25	4 of 9	-0.0	0.0	MINISTRY OF CONSUMER AND COMM. RELATIONS LIQUOR CONTRL BOARD (ONT.) 55 LAKESHORE BLVD. E. TORONTO ON M5E 1A4	GEN
Generator #:		ON0123801			

Map Key	Number of Records	Direction/ Distance (m)	Elevation (m)	Site	DB
Approval Yrs:		92,93,94			
SIC Code:		0000			
SIC Description:		*** NOT DEFINED ***			
25	5 of 9	-/0.0	0.0	MINISTRY OF CONSUMER AND COMM. REL LIQUOR CONTRL BOARD (ONT.) 55 LAKESHORE BLVD. E. TORONTO ON M5E 1A4	GEN
Generator #:		ON0123801			
Approval Yrs:		86,87,88,89,90			
SIC Code:		0000			
SIC Description:		*** NOT DEFINED ***			
25	6 of 9	-/0.0	0.0	LIQUOR CONTROL BOARD OF ONTARIO 24-337 55 LAKESHORE BLVD. EAST TORONTO ON M5E 1A4	GEN
Generator #:		ON0755000			
Approval Yrs:		94,95,96			
SIC Code:		8225			
SIC Description:		REGULATORY SERVICES			
--- Details ---					
Waste Code:		146			
Waste Description:		OTHER SPECIFIED INORGANICS			
+					
Waste Code:		212			
Waste Description:		ALIPHATIC SOLVENTS			
+					
Waste Code:		241			
Waste Description:		HALOGENATED SOLVENTS			
25	7 of 9	-/0.0	0.0	LIQUOR CONTROL BOARD OF ONTARIO 55 LAKESHORE BLVD. EAST TORONTO ON M5E 1A4	GEN
Generator #:		ON0755000			
Approval Yrs:		86,87,88,89,90			
SIC Code:		8225			
SIC Description:		REGULATORY SERVICES			
--- Details ---					
Waste Code:		146			
Waste Description:		OTHER SPECIFIED INORGANICS			
+					
Waste Code:		212			
Waste Description:		ALIPHATIC SOLVENTS			
+					
Waste Code:		241			
Waste Description:		HALOGENATED SOLVENTS			

Map Key	Number of Records	Direction/ Distance (m)	Elevation (m)	Site	DB
25	8 of 9	-/0.0	0.0	LIQUOR CONTROL BOARD OF ONTARIO 55 LAKESHORE BOULEVARD EAST TORONTO ON M5E 1A4	GEN
Generator #:		ON0755000			
Approval Yrs:		92,93,97,98,99,00,01			
SIC Code:		8225			
SIC Description:		REGULATORY SERVICES			
--- Details ---					
Waste Code:		146			
Waste Description:		OTHER SPECIFIED INORGANICS			
+					
Waste Code:		148			
Waste Description:		INORGANIC LABORATORY CHEMICALS			
+					
Waste Code:		212			
Waste Description:		ALIPHATIC SOLVENTS			
+					
Waste Code:		241			
Waste Description:		HALOGENATED SOLVENTS			
+					
Waste Code:		263			
Waste Description:		ORGANIC LABORATORY CHEMICALS			

25	9 of 9	-/0.0	0.0	LCBO 55 LAKESHORE BLVD. TORONTO ON M5E 1A4	NPCB
Company Code:		O0254			
Transaction Date:		9/26/1990			
Inspection Date:					
Industry:		Government (not Fed)			
Site Status:					

26	1 of 1	-/0.0	0.0	ON	BORE
Borehole ID:		638288		Type: Borehole	
Use:		Geotechnical/Geological Investigation			
Drill Method:		Power auger			
Easting:		631155			
Location Accuracy:					
Elev. Reliability Note:					
Total Depth m:		8.4			
Township:					
Lot:					
Completion Date:					
Primary Water Use:		Not Used			
--- Details ---					
Stratum ID:		218483907		Top Depth(m): 0.0	
Bottom Depth(m):		0.8		Stratum Desc: FILL,CLAY,STONES.	

Map Key	Number of Records	Direction/ Distance (m)	Elevation (m)	Site	DB
+					
Stratum ID:	218483908			Top Depth(m):	0.8
Bottom Depth(m):	1.1			Stratum Desc:	FILL.
+					
Stratum ID:	218483909			Top Depth(m):	1.1
Bottom Depth(m):	2.1			Stratum Desc:	SAND,CLAY. GLACIAL,AGE GLACIAL.
+					
Stratum ID:	218483910			Top Depth(m):	2.1
Bottom Depth(m):	4.9			Stratum Desc:	SILT,CLAY. LACUSTRINE,AGE GLACIAL.
+					
Stratum ID:	218483911			Top Depth(m):	4.9
Bottom Depth(m):	8.4			Stratum Desc:	CLAY,SILT. LACUSTRINE,AGE GLACIAL.
+					
Stratum ID:	218483912			Top Depth(m):	8.4
Bottom Depth(m):	8.4			Stratum Desc:	BEDROCK,SHALE. MARINE,AGE ORDOVICIAN.

27 1 of 1 -/0.0 0.0 ON BORE

Borehole ID:	638287			Type:	Borehole
Use:	Geotechnical/Geological Investigation			Status:	
Drill Method:	Power auger			UTM Zone:	17
Easting:	631210			Northing:	4833703
Location Accuracy:				Orig. Ground Elev m:	77.1
Elev. Reliability Note:				DEM Ground Elev m:	78.7
Total Depth m:	8.9			Primary Name:	
Township:				Concession:	
Lot:				Municipality:	
Completion Date:	DEC-1949			Static Water Level:	-999.9
Primary Water Use:	Not Used			Sec. Water Use:	
Stratum ID:	218483903			Top Depth(m):	0.0
Bottom Depth(m):	5.9			Stratum Desc:	FILL,SAND,SILT,CLAY.
+					
Stratum ID:	218483904			Top Depth(m):	5.9
Bottom Depth(m):	7.0			Stratum Desc:	SAND,CLAY,SILT. GREY,GLACIAL,AGE GLACIAL.
+					
Stratum ID:	218483905			Top Depth(m):	7.0
Bottom Depth(m):	8.9			Stratum Desc:	SAND,SILT. GREY,GLACIAL,AGE GLACIAL.
+					
Stratum ID:	218483906			Top Depth(m):	8.9
Bottom Depth(m):	8.9			Stratum Desc:	BEDROCK,SHALE. MARINE,AGE ORDOVICIAN.

--- Details ---

28 1 of 1 -/0.0 0.0 ON BORE

Borehole ID:	638291			Type:	Borehole
---------------------	--------	--	--	--------------	----------

Map Key	Number of Records	Direction/ Distance (m)	Elevation (m)	Site	DB
Use:	Geotechnical/Geological Investigation			Status:	
Drill Method:	Power auger			UTM Zone:	17
Easting:	631310			Northing:	4833593
Location Accuracy:				Orig. Ground Elev m:	77.1
Elev. Reliability Note:				DEM Ground Elev m:	77.9
Total Depth m:	10.5			Primary Name:	
Township:				Concession:	
Lot:				Municipality:	
Completion Date:				Static Water Level:	-999.9
Primary Water Use:	Not Used			Sec. Water Use:	
--- Details ---					
Stratum ID:	218483924			Top Depth(m):	0.0
Bottom Depth(m):	0.6			Stratum Desc:	FILL.
+					
Stratum ID:	218483925			Top Depth(m):	0.6
Bottom Depth(m):	1.2			Stratum Desc:	CLAY. LACUSTRINE,AGE GLACIAL.
+					
Stratum ID:	218483926			Top Depth(m):	1.2
Bottom Depth(m):	1.5			Stratum Desc:	SAND,SILT. GLACIAL,AGE GLACIAL.
+					
Stratum ID:	218483927			Top Depth(m):	1.5
Bottom Depth(m):	9.1			Stratum Desc:	CLAY,SILT. LACUSTRINE,AGE GLACIAL.
+					
Stratum ID:	218483928			Top Depth(m):	9.1
Bottom Depth(m):	10.5			Stratum Desc:	SILT. LACUSTRINE,AGE GLACIAL.
+					
Stratum ID:	218483929			Top Depth(m):	10.5
Bottom Depth(m):	10.5			Stratum Desc:	BEDROCK,SHALE. MARINE,AGE ORDOVICIAN.

29 1 of 2 -/0.0 0.0 **Pinnacle International (One Yonge) Ltd.** **GEN**
1 YONGE STREET, SUITE 1503
TORONTO ON

Generator #: ON2677200
Approval Yrs: 2013
SIC Code: 531310
SIC Description: REAL ESTATE PROPERTY MANAGERS

--- Details ---
Waste Code: 148
Waste Description: INORGANIC LABORATORY CHEMICALS
+
Waste Code: 263
Waste Description: ORGANIC LABORATORY CHEMICALS
+
Waste Code: 212
Waste Description: ALIPHATIC SOLVENTS
+
Waste Code: 145
Waste Description: PAINT/PIGMENT/COATING RESIDUES
+

Map Key	Number of Records	Direction/ Distance (m)	Elevation (m)	Site	DB
Waste Code:		221			
Waste Description:		LIGHT FUELS			
+					
Waste Code:		243			
Waste Description:		PCBS			
+					
Waste Code:		251			
Waste Description:		OIL SKIMMINGS & SLUDGES			
29	2 of 2	-/0.0	0.0	Toronto Star Newspapers Limited 1 Yonge Street Toronto ON	GEN
Generator #:		ON2779984			
Approval Yrs:		2013			
SIC Code:		323119			
SIC Description:		OTHER PRINTING			
--- Details ---					
Waste Code:		312			
Waste Description:		PATHOLOGICAL WASTES			
30	1 of 1	-/0.0	0.0	ON	BORE
Borehole ID:		643223		Type:	Borehole
Use:		Geotechnical/Geological Investigation		Status:	
Drill Method:		Power auger		UTM Zone:	17
Easting:		631255		Northing:	4833493
Location Accuracy:				Orig. Ground Elev m:	76.2
Elev. Reliability Note:				DEM Ground Elev m:	76.7
Total Depth m:		-999		Primary Name:	
Township:				Concession:	
Lot:				Municipality:	
Completion Date:		JUL-1961		Static Water Level:	-999.9
Primary Water Use:		Not Used		Sec. Water Use:	
--- Details ---					
Stratum ID:		218502871		Top Depth(m):	0.0
Bottom Depth(m):				Stratum Desc:	FILL. Y
31	1 of 1	-/0.0	0.0	TORONTO STAR NEWSPAPERS LTD. LAKE ONTARIO YONGE STREET SLIP TORONTO HEADQUARTERS 1 YONGE STREET TORONTO CITY ON	SPL
Ref No.:		65708			
Incident Dt:		1/2/1992			
MOE Reported Dt:		1/2/1992			
Contaminant Name:					
Contaminant Quantity:					
Incident Summary:		TORONTO STAR: OILY SUBST. FOUND IN STORM MANHOLE NORTH OF YONGE ST. SLIP			
Incident Cause:		UNKNOWN			

Map Key	Number of Records	Direction/ Distance (m)	Elevation (m)	Site	DB
Incident Reason:		UNKNOWN			
Nature of Impact:		Surface Water Pollution			
Receiving Medium:		WATER			
Environmental Impact:		CONFIRMED			

32	1 of 1	-/0.0	0.0	ON	BORE
Borehole ID:	643222			Type:	Borehole
Use:	Geotechnical/Geological Investigation			Status:	
Drill Method:	Power auger			UTM Zone:	17
Easting:	631235			Northing:	4833483
Location Accuracy:				Orig. Ground Elev m:	76.2
Elev. Reliability Note:				DEM Ground Elev m:	76.6
Total Depth m:	-999			Primary Name:	
Township:				Concession:	
Lot:				Municipality:	
Completion Date:	JUL-1961			Static Water Level:	1.1
Primary Water Use:	Not Used			Sec. Water Use:	
--- Details ---					
Stratum ID:	218502866			Top Depth(m):	0.0
Bottom Depth(m):	0.6			Stratum Desc:	FILL.
+					
Stratum ID:	218502867			Top Depth(m):	0.6
Bottom Depth(m):	1.1			Stratum Desc:	CLAY. BROWN,BROWN,LACUSTRINE,STIFF, AGE GLACIAL.
+					
Stratum ID:	218502868			Top Depth(m):	1.1
Bottom Depth(m):	7.2			Stratum Desc:	SILT,SAND. GREY,GREY,LACUSTRINE,SOFT, AGE GLACIAL.
+					
Stratum ID:	218502869			Top Depth(m):	7.2
Bottom Depth(m):	11.1			Stratum Desc:	SILT,SAND,CLAY. GREY,GREY,LACUSTRINE,SOFT, AGE GLACIAL, WATER STABLE AT 246.4 FEET.
+					
Stratum ID:	218502870			Top Depth(m):	11.1
Bottom Depth(m):				Stratum Desc:	SHALE. MARINE,AGE ORDOVICIAN. 00005

33	1 of 1	-/0.0	0.0	ON	BORE
Borehole ID:	638532			Type:	Borehole
Use:	Geotechnical/Geological Investigation			Status:	
Drill Method:	Diamond Drill			UTM Zone:	17
Easting:	631145			Northing:	4833493
Location Accuracy:				Orig. Ground Elev m:	76.4
Elev. Reliability				DEM Ground Elev	75.8

Map Key	Number of Records	Direction/ Distance (m)	Elevation (m)	Site	DB
Note:				m:	
Total Depth m:	13.7			Primary Name:	
Township:				Concession:	
Lot:				Municipality:	
Completion Date:	SEP-1969			Static Water Level:	-999.9
Primary Water Use:	Not Used			Sec. Water Use:	
--- Details ---					
Stratum ID:	218484953			Top Depth(m):	0.0
Bottom Depth(m):	9.1			Stratum Desc:	FILL,SAND,SILT. LOOSE.
+					
Stratum ID:	218484954			Top Depth(m):	9.1
Bottom Depth(m):	13.7			Stratum Desc:	SHALE,LIMESTONE. GREY,MARINE,HARD, AGE ORDOVICIAN.

[34](#)

1 of 1

-0.0

0.0

ON

BORE

Borehole ID:	639841			Type:	Borehole
Use:	Geotechnical/Geological Investigation			Status:	
Drill Method:	Hand auger			UTM Zone:	17
Easting:	631135			Northing:	4833703
Location Accuracy:				Orig. Ground Elev m:	78
Elev. Reliability Note:				DEM Ground Elev m:	85.5
Total Depth m:	2			Primary Name:	
Township:				Concession:	
Lot:				Municipality:	
Completion Date:	FEB-1950			Static Water Level:	-999.9
Primary Water Use:	Not Used			Sec. Water Use:	
--- Details ---					
Stratum ID:	218489958			Top Depth(m):	0.0
Bottom Depth(m):	0.9			Stratum Desc:	FILL,SAND. AGE QUATERNARY.
+					
Stratum ID:	218489959			Top Depth(m):	0.9
Bottom Depth(m):	1.5			Stratum Desc:	FILL,SAND,GRAVEL. AGE QUATERNARY.
+					
Stratum ID:	218489960			Top Depth(m):	1.5
Bottom Depth(m):	2.0			Stratum Desc:	FILL,CLAY,SAND, GRAVEL. AGE QUATERNARY. 018 023 GRE

[35](#)

1 of 1

-0.0

0.0

ON

BORE

Borehole ID:	635730			Type:	Borehole
Use:	Geotechnical/Geological Investigation			Status:	
Drill Method:	Diamond Drill			UTM Zone:	17
Easting:	631095			Northing:	4833528
Location Accuracy:				Orig. Ground Elev m:	77.7
Elev. Reliability Note:				DEM Ground Elev m:	75.9

Map Key	Number of Records	Direction/ Distance (m)	Elevation (m)	Site	DB
Total Depth m:	6.4			Primary Name:	
Township:				Concession:	
Lot:				Municipality:	
Completion Date:				Static Water Level:	-999.9
Primary Water Use:	Not Used			Sec. Water Use:	
--- Details ---					
Stratum ID:	218474421			Top Depth(m):	0.0
Bottom Depth(m):	5.1			Stratum Desc:	WATER.
+					
Stratum ID:	218474422			Top Depth(m):	5.1
Bottom Depth(m):	6.4			Stratum Desc:	MUCK. LACUSTRINE,AGE POST-GLACIAL. D.

[36](#) 1 of 1 -/0.0 0.0 ON **BORE**

Borehole ID:	638308			Type:	Borehole
Use:	Geotechnical/Geological Investigation			Status:	
Drill Method:	Power auger			UTM Zone:	17
Easting:	631075			Northing:	4833608
Location Accuracy:				Orig. Ground Elev m:	77.2
Elev. Reliability Note:				DEM Ground Elev m:	77.2
Total Depth m:	-999			Primary Name:	
Township:				Concession:	
Lot:				Municipality:	
Completion Date:	JUN-1952			Static Water Level:	-999.9
Primary Water Use:	Not Used			Sec. Water Use:	
--- Details ---					
Stratum ID:	218484007			Top Depth(m):	0.0
Bottom Depth(m):				Stratum Desc:	ASPHALT,SAND,GRAVEL.L. CL

[37](#) 1 of 1 -/0.0 0.0 ON **BORE**

Borehole ID:	638299			Type:	Borehole
Use:	Geotechnical/Geological Investigation			Status:	
Drill Method:	Power auger			UTM Zone:	17
Easting:	631195			Northing:	4833468
Location Accuracy:				Orig. Ground Elev m:	76.8
Elev. Reliability Note:				DEM Ground Elev m:	76.2
Total Depth m:	11.6			Primary Name:	
Township:				Concession:	
Lot:				Municipality:	
Completion Date:	DEC-1949			Static Water Level:	-999.9
Primary Water Use:	Not Used			Sec. Water Use:	
Bottom Depth(m):	11.6			Stratum Desc:	BEDROCK,SHALE. MARINE,AGE ORDOVICIAN.
--- Details ---					
Stratum ID:	218483960			Top Depth(m):	0.0
Bottom Depth(m):	2.0			Stratum Desc:	SAND. FLUVIO-GLACIAL,AGE

Map Key	Number of Records	Direction/ Distance (m)	Elevation (m)	Site	DB
					GLACIAL.
+	Stratum ID: 218483961 Bottom Depth(m): 6.2			Top Depth(m): 2.0 Stratum Desc: SAND, GRAVEL. FLUVIO-GLACIAL, AGE GLACIAL.	
+	Stratum ID: 218483962 Bottom Depth(m): 10.8			Top Depth(m): 6.2 Stratum Desc: CLAY, SILT, SAND. GLACIAL, AGE GLACIAL.	
+	Stratum ID: 218483963 Bottom Depth(m): 11.6			Top Depth(m): 10.8 Stratum Desc: GRAVEL, CLAY. GLACIAL, AGE GLACIAL.	
+	Stratum ID: 218483964			Top Depth(m): 11.6	

38	1 of 1	-/0.0	0.0	ON	BORE
Borehole ID: 638346 Use: Geotechnical/Geological Investigation Drill Method: Power auger Easting: 631090 Location Accuracy:				Type: Borehole Status: UTM Zone: 17 Northing: 4833533 Orig. Ground Elev m: 74.7 DEM Ground Elev m: 75.9 Primary Name: Concession: Municipality: Static Water Level: -999.9 Sec. Water Use:	
Elev. Reliability Note: Total Depth m: 6.4 Township: Lot: Completion Date: MAR-1912 Primary Water Use: Not Used					
--- Details ---					
Stratum ID: 218484160 Bottom Depth(m): 5.2				Top Depth(m): 0.0 Stratum Desc: WATER.	
+	Stratum ID: 218484161 Bottom Depth(m): 6.4			Top Depth(m): 5.2 Stratum Desc: MUCK. LACUSTRINE, AGE POST-GLACIAL.	
+	Stratum ID: 218484162 Bottom Depth(m): 6.4			Top Depth(m): 6.4 Stratum Desc: BEDROCK, SHALE. MARINE, AGE ORDOVICIAN. NE,	

39	1 of 1	-/0.0	0.0	Liquor Control Board of Ontario 2 Cooper Street Toronto ON	GEN
Generator #: ON8168129 Approval Yrs: 06 SIC Code: 445310 SIC Description: Beer Wine and Liquor Stores					
--- Details ---					
Waste Code: 251 Waste Description: OIL SKIMMINGS & SLUDGES					

Map Key	Number of Records	Direction/ Distance (m)	Elevation (m)	Site	DB
40	1 of 1	-/0.0	0.0	ON	BORE
Borehole ID:	635735			Type:	Borehole
Use:	Geotechnical/Geological Investigation			Status:	
Drill Method:	Diamond Drill			UTM Zone:	17
Easting:	631335			Northing:	4833623
Location Accuracy:				Orig. Ground Elev m:	77.7
Elev. Reliability Note:				DEM Ground Elev m:	78.6
Total Depth m:	7.9			Primary Name:	
Township:				Concession:	
Lot:				Municipality:	
Completion Date:				Static Water Level:	-999.9
Primary Water Use:	Not Used			Sec. Water Use:	
--- Details ---					
Stratum ID:	218474431			Top Depth(m):	0.0
Bottom Depth(m):	3.9			Stratum Desc:	WATER.
+					
Stratum ID:	218474432			Top Depth(m):	3.9
Bottom Depth(m):	7.9			Stratum Desc:	MUCK. LACUSTRINE,AGE POST-GLACIAL. D.

41	1 of 1	-/0.0	0.0	ON	BORE
Borehole ID:	638303			Type:	Borehole
Use:	Geotechnical/Geological Investigation			Status:	
Drill Method:	Power auger			UTM Zone:	17
Easting:	631115			Northing:	4833493
Location Accuracy:				Orig. Ground Elev m:	77
Elev. Reliability Note:				DEM Ground Elev m:	75.7
Total Depth m:	-999			Primary Name:	
Township:				Concession:	
Lot:				Municipality:	
Completion Date:	JUN-1952			Static Water Level:	-999.9
Primary Water Use:	Not Used			Sec. Water Use:	
--- Details ---					
Stratum ID:	218483984			Top Depth(m):	5.6
Bottom Depth(m):	9.9			Stratum Desc:	CLAY,SAND,GRAVEL. GLACIAL,AGE GLACIAL.
+					
Stratum ID:	218483985			Top Depth(m):	9.9
Bottom Depth(m):	10.1			Stratum Desc:	SHALE,GRAVEL. GLACIAL,AGE GLACIAL.
+					
Stratum ID:	218483986			Top Depth(m):	10.1
Bottom Depth(m):				Stratum Desc:	BEDROCK,SHALE. MARINE,AGE ORDOVICIAN. CIAN.
+					
Stratum ID:	218483982			Top Depth(m):	0.0

Map Key	Number of Records	Direction/ Distance (m)	Elevation (m)	Site	DB
Bottom Depth(m): 1.1				Stratum Desc: ASPHALT,SAND,GRAVEL.	
+					
Stratum ID: 218483983				Top Depth(m): 1.1	
Bottom Depth(m): 5.6				Stratum Desc: FILL,SAND,GRAVEL.	
42	1 of 80	-0.0	0.0	INTERNATIONAL, GRANDY INC. 1 YONGE STREET, INSITU PROCESS TORONTO CITY ON	CA
Certificate #: 8-3582-97-					
Application Year: 97					
Issue Date: 3/17/1998					
Approval Type: Industrial air					
Status:					
Application Type:					
Client Name:					
Client Address:					
Client City:					
Client Postal Code:					
Project Description: IN-SITU PROCESS TO TREAT SOIL & G-WATER					
Contaminants:					
Emission Control:					
42	2 of 80	-0.0	0.0	1 Yonge Street Toronto ON	CA
Certificate #: 7401-4G4KSG					
Application Year: 00					
Issue Date: 2/1/00					
Approval Type: Industrial air					
Status: Approved					
Application Type: New Certificate of Approval					
Client Name: Novus Telecom Group Inc.					
Client Address: 41 Princeton Gate					
Client City: Vaughan					
Client Postal Code: L6A 2R7					
Project Description: Standby Emergency Generator					
Contaminants:					
Emission Control:					
42	3 of 80	-0.0	0.0	TORSTAR CORPORATION ONE YONGE STREET TORONTO CITY ON	CA
Certificate #: 8-3412-99-					
Application Year: 99					
Issue Date: 1/6/2000					
Approval Type: Industrial air					
Status: Approved					
Application Type:					
Client Name:					
Client Address:					
Client City:					
Client Postal Code:					

Map Key	Number of Records	Direction/ Distance (m)	Elevation (m)	Site	DB
Project Description:		VENT THREE N-GAS FIRED BOILERS			
Contaminants:					
Emission Control:					
42	4 of 80	-/0.0	0.0	1 Yonge Street Toronto ON	CA
Certificate #:		4643-4LPLKJ			
Application Year:		00			
Issue Date:		6/28/00			
Approval Type:		Industrial air			
Status:		Approved			
Application Type:		New Certificate of Approval			
Client Name:		MaxLink Communications Inc.			
Client Address:		3300 Bloor Street West, Suite #1600			
Client City:		Etobicoke			
Client Postal Code:		M8X 2X2			
Project Description:		This application is for the installation of a 300 kw emergency diesel generator to provide emergency power to a communications building.			
Contaminants:					
Emission Control:		Noise Control			
42	5 of 80	-/0.0	0.0	ENSR OPERATIONS LTD. - TORONTO STAR BLDG 1 YONGE STREET TORONTO CITY ON	CA
Certificate #:		8-3130-91-			
Application Year:		91			
Issue Date:		10/22/1991			
Approval Type:		Industrial air			
Status:		Cancelled			
Application Type:					
Client Name:					
Client Address:					
Client City:					
Client Postal Code:					
Project Description:		OPERATE (2) SYSTEM 50 PROCESSORS			
Contaminants:					
Emission Control:					
42	6 of 80	-/0.0	0.0	Redcliff Realty Management Inc. 1 Yonge St Toronto ON	CA
Certificate #:		9776-7M6NMY			
Application Year:		2009			
Issue Date:		7/14/2009			
Approval Type:		Air			
Status:		Approved			
Application Type:					
Client Name:					
Client Address:					

<i>Map Key</i>	<i>Number of Records</i>	<i>Direction/ Distance (m)</i>	<i>Elevation (m)</i>	<i>Site</i>	<i>DB</i>
Client City: Client Postal Code: Project Description: Contaminants: Emission Control:					
42	7 of 80	-/0.0	0.0	PINNACLE INTERNATIONAL (ONE YONGE) LTD. 1 YONGE ST TORONTO ON	EASR
CofA Number:		R-002-9279889492			
Date:		11/15/2012			
Status:		Registered			
Project Type:		Standby Power System			
42	8 of 80	-/0.0	0.0	PINNACLE INTERNATIONAL (ONE YONGE) LTD. 1 YONGE ST TORONTO ON	EASR
CofA Number:		R-003-8279727745			
Date:		11/15/2012			
Status:		Registered			
Project Type:		Heating System			
42	9 of 80	-/0.0	0.0	Redcliff Realty Management Inc. 1 Yonge Street Toronto ON M5E 1E5	EBR
Year:		2008			
EBR Registry No.:		010-3618			
Ministry Ref. No.:		4562-7EGKGY			
Type:		Instrument Proposal			
Instrument Type:		(EPA s. 9) - Approval for discharge into the natural environment other than water (i.e. Air)			
Proposal Date:		May 21, 2008			
Location:		1 Yonge Street Toronto			
Proponent Address:		40 University Avenue Suite 1200 Toronto Ontario Canada M5J 1T1			
42	10 of 80	-/0.0	0.0	1 Yonge St Toronto ON M5E1W7	EHS
Order No.:		20130821018			
Report Date:		22-AUG-13			
Report Type:		Site Report			
Search Radius (km):		.25			
Addit. Info Ordered:					
42	11 of 80	-/0.0	0.0	1 Yonge St Toronto ON	EHS

Map Key	Number of Records	Direction/ Distance (m)	Elevation (m)	Site	DB
Order No.:		20120124006			
Report Date:		2/8/2012			
Report Type:		Custom Report			
Search Radius (km):		0.25			
Addit. Info Ordered:		Fire Insur. Maps and/or Site Plans;			

42	12 of 80	-/0.0	0.0	TORONTO STAR NEWSPAPERS LIMITED 38-058 1 YONGE STREET TORONTO ON M5E 1E6	GEN
--------------------	----------	-------	-----	---	------------

Generator #: ON0004400
Approval Yrs: 92,93,94,95,96
SIC Code: 2841
SIC Description: NEWSPAPER, ETC. IND.

--- Details ---

Waste Code: 112
Waste Description: ACID WASTE - HEAVY METALS
+
Waste Code: 114
Waste Description: OTHER INORGANIC ACID WASTES
+
Waste Code: 145
Waste Description: PAINT/PIGMENT/COATING RESIDUES
+
Waste Code: 148
Waste Description: INORGANIC LABORATORY CHEMICALS
+
Waste Code: 211
Waste Description: AROMATIC SOLVENTS
+
Waste Code: 213
Waste Description: PETROLEUM DISTILLATES
+
Waste Code: 241
Waste Description: HALOGENATED SOLVENTS
+
Waste Code: 243
Waste Description: PCB'S
+
Waste Code: 252
Waste Description: WASTE OILS & LUBRICANTS
+
Waste Code: 263
Waste Description: ORGANIC LABORATORY CHEMICALS
+
Waste Code: 265
Waste Description: GRAPHIC ART WASTES
+
Waste Code: 266
Waste Description: PHENOLIC WASTES
+
Waste Code: 268
Waste Description: AMINES

Map Key	Number of Records	Direction/ Distance (m)	Elevation (m)	Site	DB
42	13 of 80	-/0.0	0.0	Toronto Star Newspapers Limited 1 Yonge Street Toronto ON M5E 1E6	GEN
Generator #:		ON2779984			
Approval Yrs:		2010			
SIC Code:		323119			
SIC Description:		Other Printing			
--- Details ---					
Waste Code:		312			
Waste Description:		PATHOLOGICAL WASTES			
42	14 of 80	-/0.0	0.0	BRAMALEA (SEE & USE ON0959905) 04-349 ONE YONGE STREET TORONTO ON M5C 2Y9	GEN
Generator #:		ON1135002			
Approval Yrs:		92,93,96,97,98			
SIC Code:		7511			
SIC Description:		RESID. BLDG. OPER.			
--- Details ---					
Waste Code:		113			
Waste Description:		ACID WASTE - OTHER METALS			
+					
Waste Code:		122			
Waste Description:		ALKALINE WASTES - OTHER METALS			
+					
Waste Code:		123			
Waste Description:		ALKALINE PHOSPHATES			
+					
Waste Code:		212			
Waste Description:		ALIPHATIC SOLVENTS			
+					
Waste Code:		213			
Waste Description:		PETROLEUM DISTILLATES			
+					
Waste Code:		221			
Waste Description:		LIGHT FUELS			
+					
Waste Code:		241			
Waste Description:		HALOGENATED SOLVENTS			
+					
Waste Code:		243			
Waste Description:		PCB'S			
+					
Waste Code:		251			
Waste Description:		OIL SKIMMINGS & SLUDGES			
+					
Waste Code:		252			
Waste Description:		WASTE OILS & LUBRICANTS			
42	15 of 80	-/0.0	0.0	OXFORD (SEE & USE ON2677200)ORPORATED	GEN

Map Key	Number of Records	Direction/ Distance (m)	Elevation (m)	Site	DB
---------	-------------------	----------------------------	------------------	------	----

1 YONGE STREET
TORONTO ON M5E 1E6

Generator #: ON0959905
Approval Yrs: 01
SIC Code: 7511
SIC Description: RESID. BLDG. OPER.

--- Details ---

Waste Code: 113
Waste Description: ACID WASTE - OTHER METALS
+
Waste Code: 122
Waste Description: ALKALINE WASTES - OTHER METALS
+
Waste Code: 123
Waste Description: ALKALINE PHOSPHATES
+
Waste Code: 212
Waste Description: ALIPHATIC SOLVENTS
+
Waste Code: 213
Waste Description: PETROLEUM DISTILLATES
+
Waste Code: 221
Waste Description: LIGHT FUELS
+
Waste Code: 241
Waste Description: HALOGENATED SOLVENTS
+
Waste Code: 243
Waste Description: PCB'S
+
Waste Code: 251
Waste Description: OIL SKIMMINGS & SLUDGES
+
Waste Code: 252
Waste Description: WASTE OILS & LUBRICANTS

42	16 of 80	-/0.0	0.0	NORTHERN ELEVATOR SERVICES LIMITED 1 YONGE STREET, TORONTO C/O 67 COMMANDER BLVD. SCARBOROUGH ON M1S 3M7	GEN
--------------------	----------	-------	-----	---	-----

Generator #: ON0522204
Approval Yrs: 94
SIC Code: 0000
SIC Description: *** NOT DEFINED ***

42	17 of 80	-/0.0	0.0	TORONTO HYDRO 1 YONGE STREET, MAIN FLOOR, LOC #4773 & 6TH FLOOR, LOCATION #4785 TORONTO ON	GEN
--------------------	----------	-------	-----	---	-----

Generator #: ON0173236

Map Key	Number of Records	Direction/ Distance (m)	Elevation (m)	Site	DB
Approval Yrs:		98,99,00,01			
SIC Code:		4911			
SIC Description:		ELECT. POWER SYS.			
--- Details ---					
Waste Code:		243			
Waste Description:		PCB'S			
42	18 of 80	-0.0	0.0	TORONTO HYDRO 1 YONGE STREET, MAIN FLOOR, LOC #4773 & 6TH FLOOR, LOC #4785 TORONTO ON	GEN
Generator #:		ON0173236			
Approval Yrs:		92,93,97			
SIC Code:		4911			
SIC Description:		ELECT. POWER SYS.			
--- Details ---					
Waste Code:		243			
Waste Description:		PCB'S			
42	19 of 80	-0.0	0.0	TORONTO STAR NEWSPAPERS LTD 1 YONGE ST. TORONTO ON M5E 1E6	GEN
Generator #:		ON0004400			
Approval Yrs:		86,87,88,89,90			
SIC Code:		2841			
SIC Description:		NEWSPAPER, ETC. IND.			
--- Details ---					
Waste Code:		112			
Waste Description:		ACID WASTE - HEAVY METALS			
+					
Waste Code:		213			
Waste Description:		PETROLEUM DISTILLATES			
+					
Waste Code:		252			
Waste Description:		WASTE OILS & LUBRICANTS			
42	20 of 80	-0.0	0.0	TORONTO STAR NEWSPAPERS LIMITED 1 YONGE STREET TORONTO ON	GEN
Generator #:		ON0004400			
Approval Yrs:		2009			
SIC Code:		323119			
SIC Description:		Other Printing			
--- Details ---					
Waste Code:		121			
Waste Description:		ALKALINE WASTES - HEAVY METALS			
+					
Waste Code:		148			
Waste Description:		INORGANIC LABORATORY CHEMICALS			

Map Key	Number of Records	Direction/ Distance (m)	Elevation (m)	Site	DB
+ Waste Code: 263 Waste Description: ORGANIC LABORATORY CHEMICALS					
42	21 of 80	-0.0	0.0	TORONTO HYDRO 38-537 1 YONGE ST. MAIN FL LOC 4773 & 6TH FL. LOC 4785 C/O 14 CARLTON STREET TORONTO ON M5B 1K5	GEN
Generator #: ON0173236 Approval Yrs: 94,95,96 SIC Code: 4911 SIC Description: ELECT. POWER SYS.					
--- Details ---					
Waste Code: 243 Waste Description: PCB'S					
42	22 of 80	-0.0	0.0	1428501 ONTARIO LIMITED 1 YONGE STREET, SUITE 1503 TORONTO ON M5E 1E5	GEN
Generator #: ON2677200 Approval Yrs: 01,02,03,04,06,07,08 SIC Code: 7511 SIC Description: RESID. BLDG. OPER.					
--- Details ---					
Waste Code: 113 Waste Description: ACID WASTE - OTHER METALS					
+ Waste Code: 122 Waste Description: ALKALINE WASTES - OTHER METALS					
+ Waste Code: 123 Waste Description: ALKALINE PHOSPHATES					
+ Waste Code: 212 Waste Description: ALIPHATIC SOLVENTS					
+ Waste Code: 213 Waste Description: PETROLEUM DISTILLATES					
+ Waste Code: 221 Waste Description: LIGHT FUELS					
+ Waste Code: 241 Waste Description: HALOGENATED SOLVENTS					
+ Waste Code: 243 Waste Description: PCB'S					
+ Waste Code: 251 Waste Description: OIL SKIMMINGS & SLUDGES					
+ Waste Code: 252 Waste Description: WASTE OILS & LUBRICANTS					

Map Key	Number of Records	Direction/ Distance (m)	Elevation (m)	Site	DB
42	23 of 80	-/0.0	0.0	1428501 ONTARIO LIMITED 1 YONGE STREET, SUITE 1503 TORONTO ON	GEN
Generator #:		ON2677200			
Approval Yrs:		2010			
SIC Code:		531310			
SIC Description:		Real Estate Property Managers			
--- Details ---					
Waste Code:		251			
Waste Description:		OIL SKIMMINGS & SLUDGES			
+					
Waste Code:		221			
Waste Description:		LIGHT FUELS			
+					
Waste Code:		212			
Waste Description:		ALIPHATIC SOLVENTS			
+					
Waste Code:		243			
Waste Description:		PCBS			
42	24 of 80	-/0.0	0.0	1428501 ONTARIO LIMITED 1 YONGE STREET, SUITE 1503 TORONTO ON	GEN
Generator #:		ON2677200			
Approval Yrs:		2009			
SIC Code:		531310			
SIC Description:		Real Estate Property Managers			
--- Details ---					
Waste Code:		212			
Waste Description:		ALIPHATIC SOLVENTS			
+					
Waste Code:		221			
Waste Description:		LIGHT FUELS			
+					
Waste Code:		243			
Waste Description:		PCBS			
+					
Waste Code:		251			
Waste Description:		OIL SKIMMINGS & SLUDGES			
42	25 of 80	-/0.0	0.0	TORONTO HYDRO 1 YONGE ST. MAIN FL LOC 4773 & 6TH FL. LOC 4785 C/O 14 CARLTON ST. TORONTO ON M5B 1K5	GEN
Generator #:		ON0173236			
Approval Yrs:		89,90			
SIC Code:		4911			
SIC Description:		ELECT. POWER SYS.			

Map Key	Number of Records	Direction/ Distance (m)	Elevation (m)	Site	DB
42	26 of 80	-/0.0	0.0	BRAMALEA LIMITED ONE YONGE STREET TORONTO ON M5C 2Y9	GEN
Generator #:		ON1135002			
Approval Yrs:		94,95			
SIC Code:		7511			
SIC Description:		RESID. BLDG. OPER.			
--- Details ---					
Waste Code:		113			
Waste Description:		ACID WASTE - OTHER METALS			
+					
Waste Code:		122			
Waste Description:		ALKALINE WASTES - OTHER METALS			
+					
Waste Code:		123			
Waste Description:		ALKALINE PHOSPHATES			
+					
Waste Code:		212			
Waste Description:		ALIPHATIC SOLVENTS			
+					
Waste Code:		213			
Waste Description:		PETROLEUM DISTILLATES			
+					
Waste Code:		221			
Waste Description:		LIGHT FUELS			
+					
Waste Code:		241			
Waste Description:		HALOGENATED SOLVENTS			
+					
Waste Code:		243			
Waste Description:		PCB'S			
+					
Waste Code:		251			
Waste Description:		OIL SKIMMINGS & SLUDGES			
+					
Waste Code:		252			
Waste Description:		WASTE OILS & LUBRICANTS			

42	27 of 80	-/0.0	0.0	TORONTO STAR NEWSPAPERS LIMITED 1 YONGE STREET TORONTO ON M5E 1E6	GEN
Generator #:		ON0004400			
Approval Yrs:		97,98,99,00,01,02,03,04,05,06,07,08			
SIC Code:		2841			
SIC Description:		NEWSPAPER, ETC. IND.			
--- Details ---					
Waste Code:		112			
Waste Description:		ACID WASTE - HEAVY METALS			
+					
Waste Code:		114			
Waste Description:		OTHER INORGANIC ACID WASTES			
+					

<i>Map Key</i>	<i>Number of Records</i>	<i>Direction/ Distance (m)</i>	<i>Elevation (m)</i>	<i>Site</i>	<i>DB</i>
<i>Waste Code:</i>		121			
<i>Waste Description:</i>		ALKALINE WASTES - HEAVY METALS			
+					
<i>Waste Code:</i>		145			
<i>Waste Description:</i>		PAINT/PIGMENT/COATING RESIDUES			
+					
<i>Waste Code:</i>		146			
<i>Waste Description:</i>		OTHER SPECIFIED INORGANICS			
+					
<i>Waste Code:</i>		148			
<i>Waste Description:</i>		INORGANIC LABORATORY CHEMICALS			
+					
<i>Waste Code:</i>		211			
<i>Waste Description:</i>		AROMATIC SOLVENTS			
+					
<i>Waste Code:</i>		213			
<i>Waste Description:</i>		PETROLEUM DISTILLATES			
+					
<i>Waste Code:</i>		221			
<i>Waste Description:</i>		LIGHT FUELS			
+					
<i>Waste Code:</i>		241			
<i>Waste Description:</i>		HALOGENATED SOLVENTS			
+					
<i>Waste Code:</i>		243			
<i>Waste Description:</i>		PCB'S			
+					
<i>Waste Code:</i>		251			
<i>Waste Description:</i>		OIL SKIMMINGS & SLUDGES			
+					
<i>Waste Code:</i>		252			
<i>Waste Description:</i>		WASTE OILS & LUBRICANTS			
+					
<i>Waste Code:</i>		263			
<i>Waste Description:</i>		ORGANIC LABORATORY CHEMICALS			
+					
<i>Waste Code:</i>		265			
<i>Waste Description:</i>		GRAPHIC ART WASTES			
+					
<i>Waste Code:</i>		266			
<i>Waste Description:</i>		PHENOLIC WASTES			
+					
<i>Waste Code:</i>		268			
<i>Waste Description:</i>		AMINES			
+					
<i>Waste Code:</i>		312			
<i>Waste Description:</i>		PATHOLOGICAL WASTES			

42	28 of 80	-/0.0	0.0	TORONTO HYDRO ELECTRIC SYSTEM LTD 1 YONGE STREET, MAIN FLOOR, LOC #4773 & TORONTO ON M4M 3N7	GEN
--------------------	----------	-------	-----	---	------------

Generator #: ON0173236
Approval Yrs: 02,03,04,06
SIC Code:

Map Key	Number of Records	Direction/ Distance (m)	Elevation (m)	Site	DB
---------	-------------------	-------------------------	---------------	------	----

SIC Description:

--- Details ---

Waste Code: 243
Waste Description: PCB'S

42	29 of 80	-/0.0	0.0	OXFORD DEVELOPMENT GROUP INCORPORATED 1 YONGE STREET TORONTO ON M5E 1E6	GEN
--------------------	----------	-------	-----	--	------------

Generator #: ON0959905
Approval Yrs: 99,00
SIC Code: 7511
SIC Description: RESID. BLDG. OPER.

--- Details ---

Waste Code: 113
Waste Description: ACID WASTE - OTHER METALS
+
Waste Code: 122
Waste Description: ALKALINE WASTES - OTHER METALS
+
Waste Code: 123
Waste Description: ALKALINE PHOSPHATES
+
Waste Code: 212
Waste Description: ALIPHATIC SOLVENTS
+
Waste Code: 213
Waste Description: PETROLEUM DISTILLATES
+
Waste Code: 221
Waste Description: LIGHT FUELS
+
Waste Code: 241
Waste Description: HALOGENATED SOLVENTS
+
Waste Code: 243
Waste Description: PCB'S
+
Waste Code: 251
Waste Description: OIL SKIMMINGS & SLUDGES
+
Waste Code: 252
Waste Description: WASTE OILS & LUBRICANTS

42	30 of 80	-/0.0	0.0	TORSTAR CORPORATION 1 YONGE STREET TORONTO ON M5E 1E6	GEN
--------------------	----------	-------	-----	--	------------

Generator #: ON0959905
Approval Yrs: 96,97,98
SIC Code: 7511
SIC Description: RESID. BLDG. OPER.

--- Details ---

<i>Map Key</i>	<i>Number of Records</i>	<i>Direction/ Distance (m)</i>	<i>Elevation (m)</i>	<i>Site</i>	<i>DB</i>
<i>Waste Code:</i>		212			
<i>Waste Description:</i>		ALIPHATIC SOLVENTS			
+					
<i>Waste Code:</i>		213			
<i>Waste Description:</i>		PETROLEUM DISTILLATES			
+					
<i>Waste Code:</i>		221			
<i>Waste Description:</i>		LIGHT FUELS			
+					
<i>Waste Code:</i>		241			
<i>Waste Description:</i>		HALOGENATED SOLVENTS			
+					
<i>Waste Code:</i>		243			
<i>Waste Description:</i>		PCB'S			
+					
<i>Waste Code:</i>		251			
<i>Waste Description:</i>		OIL SKIMMINGS & SLUDGES			
+					
<i>Waste Code:</i>		252			
<i>Waste Description:</i>		WASTE OILS & LUBRICANTS			
+					
<i>Waste Code:</i>		113			
<i>Waste Description:</i>		ACID WASTE - OTHER METALS			
+					
<i>Waste Code:</i>		122			
<i>Waste Description:</i>		ALKALINE WASTES - OTHER METALS			
+					
<i>Waste Code:</i>		123			
<i>Waste Description:</i>		ALKALINE PHOSPHATES			

42	31 of 80	-/0.0	0.0	Toronto Star Newspapers Limited 1 Yonge Street Toronto ON M5E 1E6	GEN
<i>Generator #:</i>		ON2779984			
<i>Approval Yrs:</i>		2012			
<i>SIC Code:</i>		323119			
<i>SIC Description:</i>		Other Printing			
--- Details ---					
<i>Waste Code:</i>		312			
<i>Waste Description:</i>		PATHOLOGICAL WASTES			

42	32 of 80	-/0.0	0.0	Toronto Star Newspapers Limited 1 Yonge Street Toronto ON M5E 1E6	GEN
<i>Generator #:</i>		ON2779984			
<i>Approval Yrs:</i>		2011			
<i>SIC Code:</i>		323119			
<i>SIC Description:</i>		Other Printing			
--- Details ---					
<i>Waste Code:</i>		312			
<i>Waste Description:</i>		PATHOLOGICAL WASTES			

Map Key	Number of Records	Direction/ Distance (m)	Elevation (m)	Site	DB
42	33 of 80	-/0.0	0.0	Pinnacle International (One Yonge) Ltd. 1 YONGE STREET, SUITE 1503 TORONTO ON M5E 1E5	GEN
Generator #:		ON2677200			
Approval Yrs:		2012			
SIC Code:		531310			
SIC Description:		Real Estate Property Managers			
--- Details ---					
Waste Code:		243			
Waste Description:		PCBS			
+					
Waste Code:		251			
Waste Description:		OIL SKIMMINGS & SLUDGES			
+					
Waste Code:		212			
Waste Description:		ALIPHATIC SOLVENTS			
+					
Waste Code:		221			
Waste Description:		LIGHT FUELS			
42	34 of 80	-/0.0	0.0	PPM INC. TORONTO STAR BUILDING 1 YONGE STREET, SUITE 801 TORONTO ON M5E 1E5	GEN
Generator #:		A210416			
Approval Yrs:		86			
SIC Code:		050			
SIC Description:					
42	35 of 80	-/0.0	0.0	Pinnacle International (One Yonge) Ltd. 1 YONGE STREET, SUITE 1503 TORONTO ON M5E 1E5	GEN
Generator #:		ON2677200			
Approval Yrs:		As of May 2015			
SIC Code:					
SIC Description:					
--- Details ---					
Waste Code:		221			
Waste Description:		Light fuels			
+					
Waste Code:		251			
Waste Description:		Waste oils/sludges (petroleum based)			
+					
Waste Code:		243			
Waste Description:		PCB			
+					
Waste Code:		212			
Waste Description:		Aliphatic solvents and residues			
+					
Waste Code:		148			
Waste Description:		Misc. wastes and inorganic chemicals			

Map Key	Number of Records	Direction/ Distance (m)	Elevation (m)	Site	DB
<p>+ Waste Code: 263 Waste Description: Misc. waste organic chemicals</p> <p>+ Waste Code: 145 Waste Description: Wastes from the use of pigments, coatings and paints</p>					
42	36 of 80	-/0.0	0.0	PPM INC. TORONTO STAR BUILDING 1 YONGE STREET, SUITE 801 TORONTO ON M5E 1E5	GEN
<p>Generator #: A210109 Approval Yrs: 86 SIC Code: 050 SIC Description:</p>					
42	37 of 80	-/0.0	0.0	1428501 ONTARIO LIMITED 1 YONGE STREET, SUITE 1503 TORONTO ON	GEN
<p>Generator #: ON2677200 Approval Yrs: 2011 SIC Code: 531310 SIC Description: Real Estate Property Managers</p> <p>--- Details ---</p> <p>Waste Code: 212 Waste Description: ALIPHATIC SOLVENTS</p> <p>+ Waste Code: 251 Waste Description: OIL SKIMMINGS & SLUDGES</p> <p>+ Waste Code: 221 Waste Description: LIGHT FUELS</p> <p>+ Waste Code: 243 Waste Description: PCBS</p>					
42	38 of 80	-/0.0	0.0	BRAMALEA LIMITED 1, YONGE STREET, TORONTO C/O 20 RICHMOND ST. EAST, SUITE 215 TORONTO ON M5C 2R9	GEN
<p>Generator #: ON1135002 Approval Yrs: 89 SIC Code: 7511 SIC Description: RESID. BLDG. OPER.</p>					
42	39 of 80	-/0.0	0.0	TORONTO HYDRO #1 YONGE ST. 6TH FLR. LOC #4785 C/O 14 CARLTON ST. TORONTO ON M5B 1K5	GEN

Map Key	Number of Records	Direction/ Distance (m)	Elevation (m)	Site	DB
Generator #:		ON0173236			
Approval Yrs:		88			
SIC Code:		9911			
SIC Description:		IND. MACH. RENTAL			

42	40 of 80	-0.0	0.0	THE TORONTO STAR 1 Yonge St. Toronto ON	NPCB
--------------------	----------	------	-----	--	-------------

Company Code: O0998
Transaction Date: 1/24/1992
Inspection Date: 1/24/1992
Industry: Other
Site Status: In- Use

--- Details ---

Label:
No. of Items:
Contents:
Serial No.:
Item/State:
Status: In-Use
PCB Type/Code: Askarel/Askarel
Location: # 2 5TH FLOOR PHOTO ENGRAVING
Manufacturer:

+
Label:
No. of Items:
Contents:
Serial No.:
Item/State:
Status: In-Use
PCB Type/Code: Askarel/Askarel
Location: # 3 5TH FLOOR PHOTO ENGRAVING
Manufacturer:

+
Label:
No. of Items:
Contents:
Serial No.:
Item/State:
Status: In-Use
PCB Type/Code: Askarel/Askarel
Location: # C1-# C3 5TH FLOOR PHOTO ENGRAV
Manufacturer:

+
Label:
No. of Items:
Contents:
Serial No.:
Item/State:
Status: Stored for disposal
PCB Type/Code: Askarel/Askarel
Location: IN STORAGE
Manufacturer:

Map Key	Number of Records	Direction/ Distance (m)	Elevation (m)	Site	DB
42	41 of 80	-0.0	0.0	BRAMALEA LIMITED 1 YONGE STREET; 5TH FLOOR TORONTO ON M5CR9	NPCB
Company Code:		F0779			
Transaction Date:		1/29/1996			
Inspection Date:					
Industry:					
Site Status:					
--- Details ---					
Label:					
No. of Items:					
Contents:		200.00 KG			
Serial No.:					
Item/State:					
Status:		Stored for Disposal			
PCB Type/Code:		Askarel			
Location:					
Manufacturer:					
42	42 of 80	-0.0	0.0	CANADIAN COAST GUARD CANADIAN COAST GUARD 1 YONGE ST 20TH FLOOR TORONTO ON M5E 1E5	NPCB
Company Code:		O3203			
Transaction Date:		7/12/1994			
Inspection Date:		8/5/1991			
Industry:		TRANSPORT CANADA			
Site Status:		DELETED FEDERAL SITES			
42	43 of 80	-0.0	0.0	CANADIAN COAST GUARD 1 YONGE STREET - 20TH FLOOR TORONTO ON M5E 1E5	NPCB
Company Code:		O3209			
Transaction Date:		6/6/1991			
Inspection Date:		3/20/1991			
Industry:					
Site Status:					
42	44 of 80	-0.0	0.0	THE TORONTO STAR ONE YONGE STREET TORONTO ON M5E 1E6	NPCB
Company Code:		O0998			
Transaction Date:		10/31/1990			
Inspection Date:					
Industry:		Other			
Site Status:					
--- Details ---					

Map Key	Number of Records	Direction/ Distance (m)	Elevation (m)	Site	DB
Label: No. of Items: Contents: 1.00 L Serial No.: Item/State: Status: In-Use PCB Type/Code: Askarel Location: Manufacturer:					

42	45 of 80	-/0.0	0.0	THE TORONTO STAR 1 YONGE ST. TORONTO ON M5E 1E5	NPCB
--------------------	----------	-------	-----	---	------

Company Code: O0998
Transaction Date: 6/26/1996
Inspection Date: 1/24/1992
Industry: OTHER
Site Status: INSPECTED SITES (NON FEDERAL)

--- Details ---

Label: OR54958
No. of Items: 1
Contents: 1 L
Serial No.: 7504
Item/State: CAPACITOR/FULL
Status: IN-USE
PCB Type/Code: ASKAREL/ASKAREL
Location: # 35TH FLOOR PHOTO ENGRAVING
Manufacturer: SPRAGUE

+
Label: OR54954
No. of Items: 1
Contents: 1 L
Serial No.: 7432-82268
Item/State: CAPACITOR/FULL
Status: IN-USE
PCB Type/Code: ASKAREL/ASKAREL
Location: # 25TH FLOOR PHOTO ENGRAVING
Manufacturer: CORNELL DUBILIER

+
Label: OR54959
No. of Items: 1
Contents: 1 L
Serial No.: 7504
Item/State: CAPACITOR/FULL
Status: STORED FOR DISPOSAL
PCB Type/Code: ASKAREL/ASKAREL
Location: IN STORAGE
Manufacturer: SPRAGUE

+
Label: OR54957
No. of Items: 1
Contents: 1 L
Serial No.: 7504
Item/State: CAPACITOR/FULL
Status: IN-USE

<i>Map Key</i>	<i>Number of Records</i>	<i>Direction/ Distance (m)</i>	<i>Elevation (m)</i>	<i>Site</i>	<i>DB</i>
PCB Type/Code:		ASKAREL/ASKAREL			
Location:		# 35TH FLOOR PHOTO ENGRAVING			
Manufacturer:		SPRAGUE			
+					
Label:		OR54955			
No. of Items:		1			
Contents:		1 L			
Serial No.:		7432-82268			
Item/State:		CAPACITOR/FULL			
Status:		IN-USE			
PCB Type/Code:		ASKAREL/ASKAREL			
Location:		# 25TH FLOOR PHOTO ENGRAVING			
Manufacturer:		CORNELL DUBILIER			
+					
Label:		OR54963			
No. of Items:		1			
Contents:		1 L			
Serial No.:		7319			
Item/State:		CAPACITOR/FULL			
Status:		STORED FOR DISPOSAL			
PCB Type/Code:		ASKAREL/ASKAREL			
Location:		IN STORAGE			
Manufacturer:		SPRAGUE			
+					
Label:		OR54960			
No. of Items:		1			
Contents:		1 L			
Serial No.:		7504			
Item/State:		CAPACITOR/FULL			
Status:		STORED FOR DISPOSAL			
PCB Type/Code:		ASKAREL/ASKAREL			
Location:		IN STORAGE			
Manufacturer:		SPRAGUE			
+					
Label:		OR54961			
No. of Items:		1			
Contents:		1 L			
Serial No.:		7504			
Item/State:		CAPACITOR/FULL			
Status:		STORED FOR DISPOSAL			
PCB Type/Code:		ASKAREL/ASKAREL			
Location:		IN STORAGE			
Manufacturer:		SPRAGUE			
+					
Label:		OR54962			
No. of Items:		1			
Contents:		1 L			
Serial No.:		7319			
Item/State:		CAPACITOR/FULL			
Status:		STORED FOR DISPOSAL			
PCB Type/Code:		ASKAREL/ASKAREL			
Location:		IN STORAGE			
Manufacturer:		SPRAGUE			
+					
Label:		OR54956			
No. of Items:		1			
Contents:		1 L			
Serial No.:		7504			

<i>Map Key</i>	<i>Number of Records</i>	<i>Direction/ Distance (m)</i>	<i>Elevation (m)</i>	<i>Site</i>	<i>DB</i>
Item/State:		CAPACITOR/FULL			
Status:		IN-USE			
PCB Type/Code:		ASKAREL/ASKAREL			
Location:		# 35TH FLOOR PHOTO ENGRAVING			
Manufacturer:		SPRAGUE			
+					
Label:		OR54970			
No. of Items:		1			
Contents:		1 L			
Serial No.:					
Item/State:		CAPACITOR/FULL			
Status:		STORED FOR DISPOSAL			
PCB Type/Code:		/ASKAREL			
Location:					
Manufacturer:					
+					
Label:		OR54969			
No. of Items:		1			
Contents:		1 L			
Serial No.:					
Item/State:		CAPACITOR/FULL			
Status:		STORED FOR DISPOSAL			
PCB Type/Code:		ASKAREL/ASKAREL			
Location:					
Manufacturer:					
+					
Label:		OR54950			
No. of Items:		1			
Contents:		1 L			
Serial No.:		7432-82268			
Item/State:		CAPACITOR/FULL			
Status:		IN-USE			
PCB Type/Code:		ASKAREL/ASKAREL			
Location:		#C1-#C3 5TH FLOOR PHOTO ENGRAV			
Manufacturer:		CORNELL DUBILIER			
+					
Label:		OR54952			
No. of Items:		1			
Contents:		1 L			
Serial No.:		7432-82268			
Item/State:		CAPACITOR/FULL			
Status:		IN-USE			
PCB Type/Code:		ASKAREL/ASKAREL			
Location:		#C1-#C3 5TH FLOOR PHOTO ENGRAV			
Manufacturer:		CORNELL DUBILIER			
+					
Label:		OR54953			
No. of Items:		1			
Contents:		1 L			
Serial No.:		7432-82268			
Item/State:		CAPACITOR/FULL			
Status:		IN-USE			
PCB Type/Code:		ASKAREL/ASKAREL			
Location:		# 25TH FLOOR PHOTO ENGRAVING			
Manufacturer:		CORNELL DUBILIER			
+					
Label:		OR54951			
No. of Items:		1			

<i>Map Key</i>	<i>Number of Records</i>	<i>Direction/ Distance (m)</i>	<i>Elevation (m)</i>	<i>Site</i>	<i>DB</i>
Contents:		1 L			
Serial No.:		7432-82268			
Item/State:		CAPACITOR/FULL			
Status:		IN-USE			
PCB Type/Code:		ASKAREL/ASKAREL			
Location:		#C1-#C3 5TH FLOOR PHOTO ENGRAV			
Manufacturer:		CORNELL DUBILIER			
+					
Label:		OR54964			
No. of Items:		1			
Contents:		1 L			
Serial No.:		7319			
Item/State:		CAPACITOR/FULL			
Status:		STORED FOR DISPOSAL			
PCB Type/Code:		ASKAREL/ASKAREL			
Location:		IN STORAGE			
Manufacturer:		SPRAGUE			
+					
Label:		OR54965			
No. of Items:		1			
Contents:		1 L			
Serial No.:					
Item/State:		CAPACITOR/FULL			
Status:		STORED FOR DISPOSAL			
PCB Type/Code:		ASKAREL/ASKAREL			
Location:					
Manufacturer:					
+					
Label:		OR54966			
No. of Items:		1			
Contents:		1 L			
Serial No.:					
Item/State:		CAPACITOR/FULL			
Status:		STORED FOR DISPOSAL			
PCB Type/Code:		ASKAREL/ASKAREL			
Location:					
Manufacturer:					
+					
Label:		OR54967			
No. of Items:		1			
Contents:		1 L			
Serial No.:					
Item/State:		CAPACITOR/FULL			
Status:		STORED FOR DISPOSAL			
PCB Type/Code:		ASKAREL/ASKAREL			
Location:					
Manufacturer:					
+					
Label:		OR54968			
No. of Items:		1			
Contents:		1 L			
Serial No.:					
Item/State:		CAPACITOR/FULL			
Status:		STORED FOR DISPOSAL			
PCB Type/Code:		ASKAREL/ASKAREL			
Location:					
Manufacturer:					

Map Key	Number of Records	Direction/ Distance (m)	Elevation (m)	Site	DB
42	46 of 80	-/0.0	0.0	CANADIAN COAST GUARD CANADIAN COAST GUARD; 1 YONGE STREET - 20TH FLOOR TORONTO ON M5E 1E5	NPCB
Company Code:		O3203			
Transaction Date:		6/5/1991			
Inspection Date:		8/5/1991			
Industry:		Transport Canada			
Site Status:					
42	47 of 80	-/0.0	0.0	THE TORONTO STAR 1 YOUNGE STREET 5 FLOOR TORONTO ON	OPCB
Year:		1995			
Site Number:		30186A013			
Name Owner:					
Additional Site Information:					
--- Details ---					
Quantity:		13.00			
Address Site:					
Name Owner:					
Description:		Number of Capacitors with High Level PCBs (>1000 ppm)			
42	48 of 80	-/0.0	0.0	THE TORONTO STAR 1 YOUNGE STREET 5 FLOOR TORONTO ON	OPCB
Year:		1992			
Site Number:		30189A041			
Name Owner:					
Additional Site Information:					
42	49 of 80	-/0.0	0.0	BRAMALEA LIMITED 1 YOUNGE STREET 5TH FLOOR TORONTO ON M5C 2R9	OPCB
Year:		1995			
Site Number:		30189A042			
Name Owner:					
Additional Site Information:					
--- Details ---					
Quantity:		11.00			
Address Site:					
Name Owner:					
Description:		Number of Drums of Ballasts with High Level PCBs (>1000 ppm)			
+					
Quantity:		2200.00			
Address Site:					
Name Owner:					

Map Key	Number of Records	Direction/ Distance (m)	Elevation (m)	Site	DB
Description:		Weight of Drums of Ballasts with High Level PCBs (>1000 ppm) kg			
42	50 of 80	-/0.0	0.0	GIPSY MOTH AND CATERPILLAR CONTROL LTD. 1 YONGE STREET, SUITE 1801 TORONTO ON M4S 2W2	PES
Licence No.:					
Licence Type:		Vendor			
42	51 of 80	-/0.0	0.0	PPM INC. TORONTO STAR BUILDING 1 YONGE STREET, SUITE 801 TORONTO ON M5E 1E5	REC
Receiver #:		A210109			
Facility Type:		RECLAIM			
Approval Yrs:		87,88,89,90			
--- Details ---					
Waste Code:		113			
Waste Description:		ACID WASTE - OTHER METALS			
+					
Waste Code:		131			
Waste Description:		NEUTRALIZED WASTES - HEAVY METALS			
+					
Waste Code:		221			
Waste Description:		LIGHT FUELS			
+					
Waste Code:		241			
Waste Description:		HALOGENATED SOLVENTS			
+					
Waste Code:		252			
Waste Description:		WASTE OILS & LUBRICANTS			
+					
Waste Code:		266			
Waste Description:		PHENOLIC WASTES			
42	52 of 80	-/0.0	0.0	TORONTO STAR 1 YONGE STREET TORONTO ON M5E 1E6	REC
Receiver #:		301-86A013			
Facility Type:		TRANSFER STATION			
Approval Yrs:		96,97,98,99,00,01,02,03,04,05,06,07,08			
--- Details ---					
Waste Code:		243			
Waste Description:		PCB'S			
42	53 of 80	-/0.0	0.0	PPM INC. TORONTO STAR BUILDING 1 YONGE STREET, SUITE 801 TORONTO ON M5E 1E5	REC

Map Key	Number of Records	Direction/ Distance (m)	Elevation (m)	Site	DB
Receiver #:		A210416			
Facility Type:		RECLAIM			
Approval Yrs:		87,88,89,90			
42	54 of 80	-/0.0	0.0	Testing Jason 1 Yonge Street Toronto ON M2K1C1	REC
Receiver #:		8888-888-01-88888			
Facility Type:		LANDFILL			
Approval Yrs:		06,07,08			
42	55 of 80	-/0.0	0.0	TORONTO HYDRO 1 YONGE ST. MAIN FLOOR VAULT NO.4773 C/O 14 CARLTON ST. TORONTO ON M5B 1K5	REC
Receiver #:		301-87A017			
Facility Type:		TRANSFER STATION			
Approval Yrs:		92,94,95,96,97,98,99,00			
--- Details ---					
Waste Code:		243			
Waste Description:		PCB'S			
42	56 of 80	-/0.0	0.0	TORONTO HYDRO 1 YONGE ST. MAIN FLOOR VAULT NO.4773 TORONTO ON	REC
Receiver #:		301-87A017			
Facility Type:		PCB STORAGE SITE			
Approval Yrs:		01,02,03,04,05,06,07,08			
--- Details ---					
Waste Code:		243			
Waste Description:		PCB'S			
42	57 of 80	-/0.0	0.0	THE TORONTO STAR NEWSPAPERS 1 YONGE ST TORONTO ON M5E 1E6	SCT
Established:		1892			
Plant Size (ft²):		0			
Employment:		1800			
--- Details ---					
SIC/NAICS Code:		2711			
Description:		NEWSPAPERS: PUBLISHING, OR PUBLISHING AND PRINTING			
42	58 of 80	-/0.0	0.0	Torstar Corporation 1 Yonge St Suite 600	SCT

Map Key	Number of Records	Direction/ Distance (m)	Elevation (m)	Site	DB
Toronto ON M5E 1W7					
				Established: 01-JUL-50 Plant Size (ft²): 10000 Employment:	
				--- Details --- SIC/NAICS Code: 511130 Description: Book Publishers + SIC/NAICS Code: 511110 Description: Newspaper Publishers	
42	59 of 80	-/0.0	0.0	Eye Weekly 1 Yonge St Suite 400 Toronto ON M5E 1E6	SCT
				Established: 01-AUG-91 Plant Size (ft²): 10000 Employment:	
				--- Details --- SIC/NAICS Code: 511110 Description: Newspaper Publishers	
42	60 of 80	-/0.0	0.0	The Toronto Star Newspaper Limited 1 Yonge St Toronto ON M5E 1E6	SCT
				Established: 1892 Plant Size (ft²): 20000 Employment: 300	
42	61 of 80	-/0.0	0.0	Sumolounge Inc. 1 Yonge St Suite 1801 Toronto ON M5E 1W7	SCT
				Established: 01-AUG-04 Plant Size (ft²): Employment:	
				--- Details --- SIC/NAICS Code: 414390 Description: Other Home Furnishings Wholesaler-Distributors + SIC/NAICS Code: 414390 Description: Other Home Furnishings Wholesaler-Distributors	
42	62 of 80	-/0.0	0.0	WILTSHIRE CANADA INC. 1 YONGE ST SUITE 1014 TORONTO ON M5E 1E5	SCT
				Established: 1986 Plant Size (ft²): 5500	

Map Key	Number of Records	Direction/ Distance (m)	Elevation (m)	Site	DB
Employment:		2			
--- Details ---					
	SIC/NAICS Code:	5072			
	Description:	HARDWARE			
42	63 of 80	-/0.0	0.0	SEAGRAM CANADA 1 YONGE ST SUITE 1506 TORONTO ON M5E 1E5	SCT
Established:		1992			
Plant Size (ft²):		0			
Employment:		6			
--- Details ---					
	SIC/NAICS Code:	5182			
	Description:	WINES AND DISTILLED ALCOHOLIC BEVERAGES			
42	64 of 80	-/0.0	0.0	Alltec.com Inc. 1 Yonge St Suite 1801 Toronto ON M5E 1W7	SCT
Established:		01-OCT-99			
Plant Size (ft²):					
Employment:					
--- Details ---					
	SIC/NAICS Code:	541611			
	Description:	Administrative Management and General Management Consulting Services			
	+				
	SIC/NAICS Code:	541510			
	Description:	Computer Systems Design and Related Services			
	+				
	SIC/NAICS Code:	541690			
	Description:	Other Scientific and Technical Consulting Services			
	+				
	SIC/NAICS Code:	511210			
	Description:	Software Publishers			
42	65 of 80	-/0.0	0.0	QUANTEL CANADA 1 YONGE ST SUITE 1100 TORONTO ON M5E 1E5	SCT
Established:		1977			
Plant Size (ft²):		600			
Employment:		2			
--- Details ---					
	SIC/NAICS Code:	417920			
	Description:	Service Establishment Machinery, Equipment and Supplies Wholesaler-Distributors			
	+				
	SIC/NAICS Code:	417320			
	Description:	Electronic Components, Navigational and Communications Equipment and Supplies Wholesaler-Distributors			

Map Key	Number of Records	Direction/ Distance (m)	Elevation (m)	Site	DB
42	66 of 80	-/0.0	0.0	Argent Software Canada 1 Yonge St Suite 1801 Toronto ON M5E 1W7	SCT
Established:		1991			
Plant Size (ft²):					
Employment:		2			
--- Details ---					
SIC/NAICS Code:		417310			
Description:		Computer, Computer Peripheral and Pre-Packaged Software Wholesaler-Distributors			
42	67 of 80	-/0.0	0.0	Argent Software Inc. 1 Yonge St Suite 1801 Toronto ON M5E 1W7	SCT
Established:		1991			
Plant Size (ft²):					
Employment:		1			
--- Details ---					
SIC/NAICS Code:		511210			
Description:		Software Publishers			
42	68 of 80	-/0.0	0.0	Toronto Star Newspaper Limited 1 Yonge St Toronto ON M5E 1W7	SCT
Established:		01-JUL-92			
Plant Size (ft²):		20000			
Employment:					
--- Details ---					
SIC/NAICS Code:		511110			
Description:		Newspaper Publishers			
42	69 of 80	-/0.0	0.0	AGRICULTURAL PUBLISHING CO 1 YONGE ST SUITE 1504 TORONTO ON M5E 1E5	SCT
Established:		1969			
Plant Size (ft²):		3200			
Employment:		12			
--- Details ---					
SIC/NAICS Code:		2711			
Description:		NEWSPAPERS: PUBLISHING, OR PUBLISHING AND PRINTING			
+ SIC/NAICS Code:		2721			
Description:		PERIODICALS: PUBLISHING, OR PUBLISHING AND PRINTING			
42	70 of 80	-/0.0	0.0	Access Copyright Cdn Licensing 1 Yonge St Suite 800 Toronto ON M5E 1W7	SCT
Established:		01-JAN-88			

<i>Map Key</i>	<i>Number of Records</i>	<i>Direction/ Distance (m)</i>	<i>Elevation (m)</i>	<i>Site</i>	<i>DB</i>
Plant Size (ft²):					
Employment:					
<i>--- Details ---</i>					
	<i>SIC/NAICS Code:</i>	813910			
	<i>Description:</i>	Business Associations			
	+				
	<i>SIC/NAICS Code:</i>	561410			
	<i>Description:</i>	Document Preparation Services			
	+				
	<i>SIC/NAICS Code:</i>	541190			
	<i>Description:</i>	Other Legal Services			
42	71 of 80	-/0.0	0.0	Mergent Inc. 1 Yonge St Suite 1801 Toronto ON M5E 1W7	SCT
Established:					
Plant Size (ft²):					
Employment:					
<i>--- Details ---</i>					
	<i>SIC/NAICS Code:</i>	323119			
	<i>Description:</i>	Other Printing			
	+				
	<i>SIC/NAICS Code:</i>	511120			
	<i>Description:</i>	Periodical Publishers			
42	72 of 80	-/0.0	0.0	ISDN Technologies Inc. 1 Yonge St Suite 1801 Toronto ON M5E 1W7	SCT
Established:					
Plant Size (ft²):					
Employment:					
		01-JUL-02			
<i>--- Details ---</i>					
	<i>SIC/NAICS Code:</i>	541611			
	<i>Description:</i>	Administrative Management and General Management Consulting Services			
	+				
	<i>SIC/NAICS Code:</i>	541330			
	<i>Description:</i>	Engineering Services			
	+				
	<i>SIC/NAICS Code:</i>	335990			
	<i>Description:</i>	All Other Electrical Equipment and Component Manufacturing			
	+				
	<i>SIC/NAICS Code:</i>	323115			
	<i>Description:</i>	Digital Printing			
	+				
	<i>SIC/NAICS Code:</i>	541510			
	<i>Description:</i>	Computer Systems Design and Related Services			
	+				
	<i>SIC/NAICS Code:</i>	541510			
	<i>Description:</i>	Computer Systems Design and Related Services			
	+				
	<i>SIC/NAICS Code:</i>	541690			
	<i>Description:</i>	Other Scientific and Technical Consulting Services			

Map Key	Number of Records	Direction/ Distance (m)	Elevation (m)	Site	DB
42	73 of 80	-/0.0	0.0	Daily Racing Form Of Canada 1 Yonge St Suite 1801 Toronto ON M5E 1W7	SCT
Established:		1894			
Plant Size (ft²):		11000			
Employment:		5			
--- Details ---					
SIC/NAICS Code:		511110			
Description:		Newspaper Publishers			
42	74 of 80	-/0.0	0.0	Eye Communications 1 Yonge St Toronto ON M5E 1E5	SCT
Established:		01-JAN-91			
Plant Size (ft²):					
Employment:					
--- Details ---					
SIC/NAICS Code:		511110			
Description:		Newspaper Publishers			
42	75 of 80	-/0.0	0.0	TORSTAR CORP. 1 YONGE ST FLOOR 6 TORONTO ON M5E 1P9	SCT
Established:		1958			
Plant Size (ft²):		0			
Employment:		31			
--- Details ---					
SIC/NAICS Code:		2711			
Description:		NEWSPAPERS: PUBLISHING, OR PUBLISHING AND PRINTING			
+					
SIC/NAICS Code:		511110			
Description:		Newspaper Publishers			
42	76 of 80	-/0.0	0.0	Castek Software Inc. 1 Yonge St Suite 2300 Toronto ON M5E 1W7	SCT
Established:		1990			
Plant Size (ft²):					
Employment:		45			
--- Details ---					
SIC/NAICS Code:		511210			
Description:		Software Publishers			
+					
SIC/NAICS Code:		541510			
Description:		Computer Systems Design and Related Services			

Map Key	Number of Records	Direction/ Distance (m)	Elevation (m)	Site	DB
42	77 of 80	-/0.0	0.0	THE TORONTO STAR NEWSPAPER 1 Yonge St Suite 400 Toronto ON M5E 1E6	SCT
Established:		1892			
Plant Size (ft²):		20000			
Employment:		1300			
--- Details ---					
SIC/NAICS Code:		323119			
Description:		Other Printing			
+					
SIC/NAICS Code:		511110			
Description:		Newspaper Publishers			
42	78 of 80	-/0.0	0.0	AspenTech Canada Ltd. 1 Yonge St Suite 1801 Toronto ON M5E 1W7	SCT
Established:		1981			
Plant Size (ft²):					
Employment:		17			
--- Details ---					
SIC/NAICS Code:		511210			
Description:		Software Publishers			
+					
SIC/NAICS Code:		541330			
Description:		Engineering Services			
42	79 of 80	-/0.0	0.0	PARRISH & HEIMBECKER LIMITED 1 YONGE ST SUITE 1001 TORONTO ON M5E 1E5	SCT
Established:		1909			
Plant Size (ft²):		0			
Employment:		23			
--- Details ---					
SIC/NAICS Code:		2041			
Description:		FLOUR AND OTHER GRAIN MILL PRODUCTS			
42	80 of 80	-/0.0	0.0	Quantel Canada Inc. 1 Yonge St Suite 1008 Toronto ON M5E 1W7	SCT
Established:		01-AUG-89			
Plant Size (ft²):		800			
Employment:					
--- Details ---					
SIC/NAICS Code:		417320			
Description:		Electronic Components, Navigational and Communications Equipment and Supplies Wholesaler-Distributors			
+					
SIC/NAICS Code:		417920			

Map Key	Number of Records	Direction/ Distance (m)	Elevation (m)	Site	DB
Description:		Service Establishment Machinery, Equipment and Supplies Wholesaler-Distributors			
43	1 of 1	-/0.0	0.0	ON	BORE
Borehole ID:	639842			Type:	Borehole
Use:	Geotechnical/Geological Investigation			Status:	
Drill Method:	Hand auger			UTM Zone:	17
Easting:	631220			Northing:	4833733
Location Accuracy:				Orig. Ground Elev m:	77.9
Elev. Reliability Note:				DEM Ground Elev m:	80.6
Total Depth m:	2			Primary Name:	
Township:				Concession:	
Lot:				Municipality:	
Completion Date:	FEB-1950			Static Water Level:	-999.9
Primary Water Use:	Not Used			Sec. Water Use:	
--- Details ---					
Stratum ID:	218489961			Top Depth(m):	0.0
Bottom Depth(m):	0.9			Stratum Desc:	FILL. AGE QUATERNARY.
+					
Stratum ID:	218489962			Top Depth(m):	0.9
Bottom Depth(m):	1.2			Stratum Desc:	SAND-MEDIUM,SILT. LACUSTRINE,AGE GLACIAL.
+					
Stratum ID:	218489963			Top Depth(m):	1.2
Bottom Depth(m):	1.5			Stratum Desc:	CLAY. BLUE,LACUSTRINE,AGE GLACIAL.
+					
Stratum ID:	218489964			Top Depth(m):	1.5
Bottom Depth(m):	2.0			Stratum Desc:	SAND,CLAY. BLUE,LACUSTRINE,AGE GLACIAL. 040 049

44	1 of 1	-/0.0	0.0	ON	BORE
Borehole ID:	638349			Type:	Borehole
Use:	Geotechnical/Geological Investigation			Status:	
Drill Method:	Power auger			UTM Zone:	17
Easting:	631335			Northing:	4833658
Location Accuracy:				Orig. Ground Elev m:	74.7
Elev. Reliability Note:				DEM Ground Elev m:	79.2
Total Depth m:	7.9			Primary Name:	
Township:				Concession:	
Lot:				Municipality:	
Completion Date:	MAR-1912			Static Water Level:	-999.9
Primary Water Use:	Not Used			Sec. Water Use:	
--- Details ---					
Stratum ID:	218484169			Top Depth(m):	0.0
Bottom Depth(m):	4.1			Stratum Desc:	WATER.
+					

Map Key	Number of Records	Direction/ Distance (m)	Elevation (m)	Site	DB
Stratum ID:	218484170			Top Depth(m):	4.1
Bottom Depth(m):	7.9			Stratum Desc:	MUCK. LACUSTRINE,AGE POST-GLACIAL.
+					
Stratum ID:	218484171			Top Depth(m):	7.9
Bottom Depth(m):	7.9			Stratum Desc:	BEDROCK,SHALE. MARINE,AGE ORDOVICIAN. NE,
47	1 of 1	-/0.0	0.0	ON	BORE
Borehole ID:	638534			Type:	Borehole
Use:	Geotechnical/Geological Investigation			Status:	
Drill Method:	Diamond Drill			UTM Zone:	17
Easting:	631095			Northing:	4833493
Location Accuracy:				Orig. Ground Elev m:	76.5
Elev. Reliability Note:				DEM Ground Elev m:	75.6
Total Depth m:	12.5			Primary Name:	
Township:				Concession:	
Lot:				Municipality:	
Completion Date:	SEP-1969			Static Water Level:	-999.9
Primary Water Use:	Not Used			Sec. Water Use:	
--- Details ---					
Stratum ID:	218484958			Top Depth(m):	9.1
Bottom Depth(m):	12.5			Stratum Desc:	SHALE,LIMESTONE. GREY,MARINE,HARD, AGE ORDOVICIAN.
+					
Stratum ID:	218484957			Top Depth(m):	0.0
Bottom Depth(m):	9.1			Stratum Desc:	FILL,SAND,SILT. LOOSE.
48	1 of 1	-/0.0	0.0	ON	BORE
Borehole ID:	635734			Type:	Borehole
Use:	Geotechnical/Geological Investigation			Status:	
Drill Method:	Diamond Drill			UTM Zone:	17
Easting:	631275			Northing:	4833728
Location Accuracy:				Orig. Ground Elev m:	77.7
Elev. Reliability Note:				DEM Ground Elev m:	81.5
Total Depth m:	4.7			Primary Name:	
Township:				Concession:	
Lot:				Municipality:	
Completion Date:				Static Water Level:	-999.9
Primary Water Use:	Not Used			Sec. Water Use:	
--- Details ---					
Stratum ID:	218474429			Top Depth(m):	0.0
Bottom Depth(m):	3.5			Stratum Desc:	WATER.
+					
Stratum ID:	218474430			Top Depth(m):	3.5
Bottom Depth(m):	4.7			Stratum Desc:	MUCK. LACUSTRINE,AGE POST-

Map Key	Number of Records	Direction/ Distance (m)	Elevation (m)	Site	DB
					GLACIAL. D.
49	1 of 1	-/0.0	0.0	ON	BORE
Borehole ID:	638282			Type:	Borehole
Use:	Geotechnical/Geological Investigation			Status:	
Drill Method:	Power auger			UTM Zone:	17
Easting:	631060			Northing:	4833648
Location Accuracy:				Orig. Ground Elev m:	76.8
Elev. Reliability Note:				DEM Ground Elev m:	82
Total Depth m:	7.6			Primary Name:	
Township:				Concession:	
Lot:				Municipality:	
Completion Date:				Static Water Level:	-999.9
Primary Water Use:	Not Used			Sec. Water Use:	
--- Details ---					
Stratum ID:	218483885			Top Depth(m):	0.0
Bottom Depth(m):	6.1			Stratum Desc:	SAND,CLAY.
+					
Stratum ID:	218483886			Top Depth(m):	6.1
Bottom Depth(m):	7.6			Stratum Desc:	FILL.
+					
Stratum ID:	218483887			Top Depth(m):	7.6
Bottom Depth(m):	7.6			Stratum Desc:	BEDROCK,SHALE. .
--- Details ---					
Stratum ID:	218483999			Top Depth(m):	0.9
Bottom Depth(m):	5.6			Stratum Desc:	SAND,GRAVEL. FLUVIO-GLACIAL,AGE GLACIAL.
+					
Stratum ID:	218484000			Top Depth(m):	5.6
Bottom Depth(m):	8.1			Stratum Desc:	SAND,SILT,CLAY. GLACIAL,AGE GLACIAL.
+					
Stratum ID:	218484001			Top Depth(m):	8.1
Bottom Depth(m):	8.6			Stratum Desc:	SHALE,CLAY,GRAVEL.

Map Key	Number of Records	Direction/ Distance (m)	Elevation (m)	Site	DB
					GLACIAL,AGE GLACIAL.
+					
Stratum ID:	218484002			Top Depth(m):	8.6
Bottom Depth(m):	8.6			Stratum Desc:	BEDROCK,SHALE. AGE ORDOVICIAN
+					
Stratum ID:	218483998			Top Depth(m):	0.0
Bottom Depth(m):	0.9			Stratum Desc:	ASPHALT,SAND,GRAVEL.

[53](#)

1 of 1

-0.0

0.0

ON

BORE

Borehole ID: 638280
Use: Geotechnical/Geological Investigation
Drill Method: Power auger
Easting: 631360
Location Accuracy:

Elev. Reliability Note:
Total Depth m: 10.8
Township:
Lot:
Completion Date: NOV-1939
Primary Water Use: Not Used

Type: Borehole
Status:
UTM Zone: 17
Northing: 4833558
Orig. Ground Elev m: 76.8
DEM Ground Elev m: 77.1
Primary Name:
Concession:
Municipality:
Static Water Level: -999.9
Sec. Water Use:

--- Details ---

Stratum ID: 218483876
Bottom Depth(m): 1.2
 +
Stratum ID: 218483877
Bottom Depth(m): 3.0
 +
Stratum ID: 218483878
Bottom Depth(m): 4.6
 +
Stratum ID: 218483879
Bottom Depth(m): 10.8
 +
Stratum ID: 218483880
Bottom Depth(m): 10.8

Top Depth(m): 0.0
Stratum Desc: FILL,SHALE.
Top Depth(m): 1.2
Stratum Desc: SAND. FLUVIO-GLACIAL,AGE GLACIAL.
Top Depth(m): 3.0
Stratum Desc: SAND,CLAY. GLACIAL,AGE GLACIAL.
Top Depth(m): 4.6
Stratum Desc: CLAY. LACUSTRINE,AGE GLACIAL.
Top Depth(m): 10.8
Stratum Desc: BEDROCK,SHALE. MARINE,AGE ORDOVICIAN.

[54](#)

1 of 1

-0.0

0.0

ON

BORE

Borehole ID: 638300
Use: Geotechnical/Geological Investigation
Drill Method: Power auger
Easting: 631145
Location Accuracy:

Elev. Reliability Note:
Total Depth m: 10.1

Type: Borehole
Status:
UTM Zone: 17
Northing: 4833443
Orig. Ground Elev m: 76.8
DEM Ground Elev m: 75.6
Primary Name:

Map Key	Number of Records	Direction/ Distance (m)	Elevation (m)	Site	DB
Township:				Concession:	
Lot:				Municipality:	
Completion Date:	DEC-1949			Static Water Level:	-999.9
Primary Water Use:	Not Used			Sec. Water Use:	
--- Details ---					
Stratum ID:	218483965			Top Depth(m):	0.0
Bottom Depth(m):	0.4			Stratum Desc:	SAND.
+					
Stratum ID:	218483966			Top Depth(m):	0.4
Bottom Depth(m):	4.6			Stratum Desc:	FILL.
+					
Stratum ID:	218483967			Top Depth(m):	4.6
Bottom Depth(m):	6.0			Stratum Desc:	SAND, GRAVEL. FLUVIO-GLACIAL, AGE GLACIAL.
+					
Stratum ID:	218483968			Top Depth(m):	6.0
Bottom Depth(m):	10.0			Stratum Desc:	CLAY, SILT, SAND. GLACIAL, AGE GLACIAL.
+					
Stratum ID:	218483969			Top Depth(m):	10.0
Bottom Depth(m):	10.1			Stratum Desc:	SHALE, GRAVEL, CLAY. GLACIAL, AGE GLACIAL.
+					
Stratum ID:	218483970			Top Depth(m):	10.1
Bottom Depth(m):	10.1			Stratum Desc:	BEDROCK, SHALE. MARINE, AGE ORDOVICIAN. ORDOVICIAN.

55 1 of 1 -/0.0 0.0 ON BORE

Borehole ID:	638531	Type:	Borehole
Use:	Geotechnical/Geological Investigation	Status:	
Drill Method:	Power auger	UTM Zone:	17
Easting:	631105	Northing:	4833463
Location Accuracy:		Orig. Ground Elev m:	76.5
Elev. Reliability Note:		DEM Ground Elev m:	75.4
Total Depth m:	13.7	Primary Name:	
Township:		Concession:	
Lot:		Municipality:	
Completion Date:	SEP-1969	Static Water Level:	-999.9
Primary Water Use:	Not Used	Sec. Water Use:	

--- Details ---			
Stratum ID:	218484951	Top Depth(m):	0.0
Bottom Depth(m):	9.1	Stratum Desc:	FILL, SAND, SILT. LOOSE.
+			
Stratum ID:	218484952	Top Depth(m):	9.1
Bottom Depth(m):	13.7	Stratum Desc:	SHALE, LIMESTONE. GREY, MARINE, HARD, AGE ORDOVICIAN.

56 1 of 1 -/0.0 0.0 ON BORE

Map Key	Number of Records	Direction/ Distance (m)	Elevation (m)	Site	DB
Borehole ID:	638309			Type:	Borehole
Use:	Geotechnical/Geological Investigation			Status:	
Drill Method:	Power auger			UTM Zone:	17
Easting:	631035			Northing:	4833588
Location Accuracy:				Orig. Ground Elev m:	77.2
Elev. Reliability Note:				DEM Ground Elev m:	76.5
Total Depth m:	8.3			Primary Name:	
Township:				Concession:	
Lot:				Municipality:	
Completion Date:	JUN-1952			Static Water Level:	-999.9
Primary Water Use:	Not Used			Sec. Water Use:	
--- Details ---					
Stratum ID:	218484008			Top Depth(m):	0.0
Bottom Depth(m):	1.0			Stratum Desc:	FILL.
+					
Stratum ID:	218484009			Top Depth(m):	1.0
Bottom Depth(m):	4.7			Stratum Desc:	SAND,GRAVEL. FLUVIO- GLACIAL,AGE GLACIAL.
+					
Stratum ID:	218484010			Top Depth(m):	4.7
Bottom Depth(m):	5.9			Stratum Desc:	CLAY,SAND,GRAVEL. GLACIAL,AGE GLACIAL.
+					
Stratum ID:	218484011			Top Depth(m):	5.9
Bottom Depth(m):	6.3			Stratum Desc:	SAND,SILT,CLAY. GLACIAL,AGE GLACIAL.
+					
Stratum ID:	218484012			Top Depth(m):	6.3
Bottom Depth(m):	8.3			Stratum Desc:	CLAY,SHALE,GRAVEL. GLACIAL,AGE GLACIAL.
+					
Stratum ID:	218484013			Top Depth(m):	8.3
Bottom Depth(m):	8.3			Stratum Desc:	BEDROCK,SHALE. MARINE,AGE ORDOVICIAN.

61

1 of 1

-0.0

0.0

ON

BORE

Borehole ID:	638281			Type:	Borehole
Use:	Geotechnical/Geological Investigation			Status:	
Drill Method:	Power auger			UTM Zone:	17
Easting:	631380			Northing:	4833583
Location Accuracy:				Orig. Ground Elev m:	77
Elev. Reliability Note:				DEM Ground Elev m:	77.3
Total Depth m:	9.1			Primary Name:	
Township:				Concession:	
Lot:				Municipality:	
Completion Date:	NOV-1939			Static Water Level:	-999.9
Primary Water Use:	Not Used			Sec. Water Use:	

--- Details ---

Stratum ID: 218483881
Bottom Depth(m): 1.2

Top Depth(m): 0.0
Stratum Desc: FILL.

Map Key	Number of Records	Direction/ Distance (m)	Elevation (m)	Site	DB
+	Stratum ID: 218483882 Bottom Depth(m): 4.6			Top Depth(m): 1.2 Stratum Desc: SAND. FLUVIO-GLACIAL,AGE GLACIAL.	
+	Stratum ID: 218483883 Bottom Depth(m): 9.1			Top Depth(m): 4.6 Stratum Desc: SILT,CLAY. LACUSTRINE,AGE GLACIAL.	
+	Stratum ID: 218483884 Bottom Depth(m): 9.1			Top Depth(m): 9.1 Stratum Desc: BEDROCK,SHALE. MARINE,AGE ORDOVICIAN. SHALE.	

[62](#) 1 of 2 -0.0 0.0 **THE TORONTO STAR
1 YOUNGE STREET; 5 FLOOR
TORONTO ON** **NPCB**

Company Code: F0708
Transaction Date: 1/29/1996
Inspection Date:
Industry:
Site Status:

--- Details ---

Label:
No. of Items:
Contents: 400.00 KG
Serial No.:
Item/State:
Status: Stored for Disposal
PCB Type/Code: Low 50 - 10,000 ppm
Location:
Manufacturer:

+

Label:
No. of Items:
Contents: 1093.00 KG
Serial No.:
Item/State:
Status: Stored for Disposal
PCB Type/Code: Unknown concentration
Location:
Manufacturer:

[62](#) 2 of 2 -0.0 0.0 **Redcliff Realty Management
1 Yonge St.
Toronto ON M5E1E5** **NPRI**

NPRI #: 8800001447
Year: 2004
Longitude:
Latitude:

--- Details ---

Air:
Water:
Land:

Map Key	Number of Records	Direction/ Distance (m)	Elevation (m)	Site	DB
Units:			tonnes		
Substances Released:			Nitrogen oxides (expressed as NO2)		
+					
Air:					
Water:					
Land:					
Units:			tonnes		
Substances Released:			HFC-134a Hydrofluorocarbon		
+					
Air:					
Water:					
Land:					
Units:			tonnes		
Substances Released:			Sulphur dioxide		

63	1 of 1	-/0.0	0.0	ON	BORE
Borehole ID:	638529			Type:	Borehole
Use:	Geotechnical/Geological Investigation			Status:	
Drill Method:	Diamond Drill			UTM Zone:	17
Easting:	631125			Northing:	4833433
Location Accuracy:				Orig. Ground Elev m:	76.7
Elev. Reliability Note:				DEM Ground Elev m:	75.3
Total Depth m:	15.2			Primary Name:	
Township:				Concession:	
Lot:				Municipality:	
Completion Date:	SEP-1969			Static Water Level:	-999.9
Primary Water Use:	Not Used			Sec. Water Use:	
--- Details ---					
Stratum ID:	218484947			Top Depth(m):	0.0
Bottom Depth(m):	9.1			Stratum Desc:	FILL,SILT,SAND. LOOSE.
+					
Stratum ID:	218484948			Top Depth(m):	9.1
Bottom Depth(m):	15.2			Stratum Desc:	SHALE,LIMESTONE. GREY,MARINE,HARD, AGE ORDOVICIAN.

66	1 of 1	-/0.0	0.0	ON	BORE
Borehole ID:	635729			Type:	Borehole
Use:	Geotechnical/Geological Investigation			Status:	
Drill Method:	Diamond Drill			UTM Zone:	17
Easting:	631045			Northing:	4833483
Location Accuracy:				Orig. Ground Elev m:	77.7
Elev. Reliability Note:				DEM Ground Elev m:	75.5
Total Depth m:	6.6			Primary Name:	
Township:				Concession:	
Lot:				Municipality:	
Completion Date:				Static Water Level:	-999.9
Primary Water Use:	Not Used			Sec. Water Use:	

Map Key	Number of Records	Direction/ Distance (m)	Elevation (m)	Site	DB
---------	-------------------	-------------------------	---------------	------	----

--- Details ---

Stratum ID:	218474419	Top Depth(m):	0.0
Bottom Depth(m):	5.6	Stratum Desc:	WATER.
+			
Stratum ID:	218474420	Top Depth(m):	5.6
Bottom Depth(m):	6.6	Stratum Desc:	MUCK. LACUSTRINE,AGE POST-GLACIAL. D.

<u>70</u>	1 of 1	-/0.0	0.0	ON	BORE
-----------	--------	-------	-----	----	------

Borehole ID:	638301	Type:	Borehole
Use:	Geotechnical/Geological Investigation	Status:	
Drill Method:	Power auger	UTM Zone:	17
Easting:	631095	Northing:	4833423
Location Accuracy:		Orig. Ground Elev m:	77
Elev. Reliability Note:		DEM Ground Elev m:	75.1
Total Depth m:	10.2	Primary Name:	
Township:		Concession:	
Lot:		Municipality:	
Completion Date:	JUN-1952	Static Water Level:	-999.9
Primary Water Use:	Not Used	Sec. Water Use:	

--- Details ---

Stratum ID:	218483971	Top Depth(m):	0.0
Bottom Depth(m):	1.0	Stratum Desc:	SAND.
+			
Stratum ID:	218483972	Top Depth(m):	1.0
Bottom Depth(m):	4.4	Stratum Desc:	FILL,GRAVEL,SAND.
+			
Stratum ID:	218483973	Top Depth(m):	4.4
Bottom Depth(m):	5.9	Stratum Desc:	SAND,CLAY. GLACIAL,AGE GLACIAL.
+			
Stratum ID:	218483974	Top Depth(m):	5.9
Bottom Depth(m):	9.6	Stratum Desc:	CLAY,SILT,SAND. GLACIAL,AGE GLACIAL.
+			
Stratum ID:	218483975	Top Depth(m):	9.6
Bottom Depth(m):	10.2	Stratum Desc:	CLAY,SHALE,GRAVEL. GLACIAL,AGE GLACIAL.
+			
Stratum ID:	218483976	Top Depth(m):	10.2
Bottom Depth(m):	10.2	Stratum Desc:	BEDROCK,SHALE. MARINE,AGE ORDOVICIAN.ORDOVICIAN.

<u>72</u>	1 of 1	-/0.0	0.0	TRANSPORT TRUCK WEST BOUND GARDNER EXPRESSWAY AT YOUNG TRANSPORT TRUCK (CARGO) TORONTO ON	SPL
-----------	--------	-------	-----	--	-----

Ref No.:	184712
Incident Dt:	8/9/2000
MOE Reported Dt:	8/9/2000

Map Key	Number of Records	Direction/ Distance (m)	Elevation (m)	Site	DB
Contaminant Name:					
Contaminant Quantity:					
Incident Summary: WARREN TRANSPORT: UNKNOWN AMOUNT OF LEAD OXIDE TO GARDNER. CONTAINED. OPP.					
Incident Cause: UNKNOWN					
Incident Reason: UNKNOWN					
Nature of Impact: Air Pollution					
Receiving Medium: LAND					
Environmental Impact: POSSIBLE					

<u>73</u>	1 of 1	-/0.0	0.0	ON	BORE
Borehole ID: 638530					
Use: Geotechnical/Geological Investigation					
Drill Method: Diamond Drill					
Easting: 631085					
Location Accuracy:					
Elev. Reliability Note:					
Total Depth m: 14.6					
Township:					
Lot:					
Completion Date: SEP-1969					
Primary Water Use: Not Used					
Type: Borehole					
Status:					
UTM Zone: 17					
Northing: 4833423					
Orig. Ground Elev m: 76.7					
DEM Ground Elev m: 75.1					
Primary Name:					
Concession:					
Municipality:					
Static Water Level: -999.9					
Sec. Water Use:					
--- Details ---					
Stratum ID: 218484949					
Bottom Depth(m): 9.1					
+					
Stratum ID: 218484950					
Bottom Depth(m): 14.6					
Top Depth(m): 0.0					
Stratum Desc: FILL,SAND,SILT. LOOSE.					
Top Depth(m): 9.1					
Stratum Desc: SHALE,LIMESTONE. GREY,MARINE,HARD, AGE ORDOVICIAN.					

<u>76</u>	1 of 1	-/0.0	0.0	ON	BORE
Borehole ID: 638028					
Use: Geotechnical/Geological Investigation					
Drill Method: Power auger					
Easting: 630990					
Location Accuracy:					
Elev. Reliability Note:					
Total Depth m: 5.9					
Township:					
Lot:					
Completion Date: APR-1925					
Primary Water Use: Not Used					
Type: Borehole					
Status:					
UTM Zone: 17					
Northing: 4833638					
Orig. Ground Elev m: 76.7					
DEM Ground Elev m: 79.4					
Primary Name:					
Concession:					
Municipality:					
Static Water Level: -999.9					
Sec. Water Use:					
--- Details ---					
Stratum ID: 218482673					
Bottom Depth(m): 1.9					
Top Depth(m): 0.0					
Stratum Desc: SAND,CLAY. GLACIAL,AGE					

Map Key	Number of Records	Direction/ Distance (m)	Elevation (m)	Site	DB
					GLACIAL.
+					
Stratum ID:	218482674			Top Depth(m):	1.9
Bottom Depth(m):	5.9			Stratum Desc:	SAND. FLUVIO-GLACIAL,AGE GLACIAL.
+					
Stratum ID:	218482675			Top Depth(m):	5.9
Bottom Depth(m):	5.9			Stratum Desc:	BEDROCK,SHALE. MARINE,AGE ORDOVICIAN.

79	1 of 1	-0.0	0.0	Clearwater Structures Inc. 401 and Yonge Street Toronto ON	SPL
Ref No.:	6654-99FKVZ				
Incident Dt:	2013/07/08				
MOE Reported Dt:	2013/07/09				
Contaminant Name:	SAND/GRAVEL				
Contaminant Quantity:	0 other - see incident description				
Incident Summary:	Clean Water Structures: sediment to Don R.				
Incident Cause:	Submerged				
Incident Reason:	Weather Conditions				
Nature of Impact:	Surface Water Pollution				
Receiving Medium:					
Environmental Impact:	Confirmed				

85	1 of 1	-0.0	0.0	ON	BORE
Borehole ID:	635736			Type:	Borehole
Use:	Geotechnical/Geological Investigation				
Drill Method:	Diamond Drill				
Easting:	631420			Status:	
Location Accuracy:				UTM Zone:	17
				Northing:	4833673
				Orig. Ground Elev m:	77.7
Elev. Reliability Note:				DEM Ground Elev m:	78.1
Total Depth m:	7.9			Primary Name:	
Township:				Concession:	
Lot:				Municipality:	
Completion Date:	1900			Static Water Level:	-999.9
Primary Water Use:	Not Used				
--- Details ---				Sec. Water Use:	
Stratum ID:	218474433			Top Depth(m):	0.0
Bottom Depth(m):	4.1			Stratum Desc:	WATER.
+					
Stratum ID:	218474434			Top Depth(m):	4.1
Bottom Depth(m):	7.9			Stratum Desc:	MUCK. LACUSTRINE,AGE POST-GLACIAL. D.

93	1 of 1	-0.0	0.0	ON	BORE
Borehole ID:	639843			Type:	Borehole

Map Key	Number of Records	Direction/ Distance (m)	Elevation (m)	Site	DB
Use:	Geotechnical/Geological Investigation			Status:	
Drill Method:	Hand auger			UTM Zone:	17
Easting:	631370			Northing:	4833778
Location Accuracy:				Orig. Ground Elev m:	77.7
Elev. Reliability Note:				DEM Ground Elev m:	85.2
Total Depth m:	.7			Primary Name:	
Township:				Concession:	
Lot:				Municipality:	
Completion Date:	FEB-1950			Static Water Level:	-999.9
Primary Water Use:	Not Used			Sec. Water Use:	
--- Details ---					
Stratum ID:	218489967			Top Depth(m):	0.5
Bottom Depth(m):	0.7			Stratum Desc:	GRAVEL,SAND,SILT. FLUVIO-GLACIAL,AGE GLACIAL. 011010
+					
Stratum ID:	218489965			Top Depth(m):	0.0
Bottom Depth(m):	0.2			Stratum Desc:	FILL. AGE QUATERNARY.
+					
Stratum ID:	218489966			Top Depth(m):	0.2
Bottom Depth(m):	0.5			Stratum Desc:	SAND-MEDIUM TO COARSE,SILT. FLUVIO-GLACIAL,AGE GLACIAL.

[108](#) 1 of 1 -/0.0 0.0 10 Lower Jarvis St Toronto ON M5E 1Z2 **SPL**

Ref No.: 5001-9PVNHM
Incident Dt: 2014/10/13
MOE Reported Dt: 2014/10/14
Contaminant Name: REFRIGERANT GAS, N.O.S.
Contaminant Quantity: 149 kg
Incident Summary: Loblaws, 149 KG MO99 to atm
Incident Cause: Leak/Break
Incident Reason: Equipment Failure
Nature of Impact: Air Pollution
Receiving Medium:
Environmental Impact: Confirmed

[109](#) 1 of 10 -/0.0 0.0 MINISTRY OF THE SOLICITOR GENERAL OPP TRANSPORT & SUPPLY BRANCH 125 LAKESHORE BLVD. EAST TORONTO ON M5E 1T8 **GEN**

Generator #: ON0134804
Approval Yrs: 92,93,97
SIC Code: 8223
SIC Description: POLICE SERVICES

--- Details ---
Waste Code: 122
Waste Description: ALKALINE WASTES - OTHER METALS
+
Waste Code: 145

Map Key	Number of Records	Direction/ Distance (m)	Elevation (m)	Site	DB
Waste Description:		PAINT/PIGMENT/COATING RESIDUES			
+					
Waste Code:		211			
Waste Description:		AROMATIC SOLVENTS			
+					
Waste Code:		212			
Waste Description:		ALIPHATIC SOLVENTS			
+					
Waste Code:		213			
Waste Description:		PETROLEUM DISTILLATES			
+					
Waste Code:		252			
Waste Description:		WASTE OILS & LUBRICANTS			
109	2 of 10	-0.0	0.0	MINISTRY OF GOVERNMENT SERVICES 125 LAKESHORE BLVD E. TORONTO ON M5E 1P6	GEN
Generator #:		ON0123910			
Approval Yrs:		88,89,90			
SIC Code:		8223			
SIC Description:		POLICE SERVICES			
--- Details ---					
Waste Code:		146			
Waste Description:		OTHER SPECIFIED INORGANICS			
109	3 of 10	-0.0	0.0	ONTARIO REALTY CORPORATION 125 LAKESHORE BLVD. WEST TORONTO ON M7A 2S1	GEN
Generator #:		ON1964212			
Approval Yrs:		95,96,97,98			
SIC Code:		9851			
SIC Description:		POLITICAL ORGAN.			
--- Details ---					
Waste Code:		122			
Waste Description:		ALKALINE WASTES - OTHER METALS			
+					
Waste Code:		221			
Waste Description:		LIGHT FUELS			
+					
Waste Code:		251			
Waste Description:		OIL SKIMMINGS & SLUDGES			
109	4 of 10	-0.0	0.0	MINISTRY OF GOVERNMENT SERVICES 27-449 125 LAKESHORE BLVD E. TORONTO ON M5E 1P6	GEN
Generator #:		ON0123910			
Approval Yrs:		92,93,94,95,96,97			
SIC Code:		8223			
SIC Description:		POLICE SERVICES			

Map Key	Number of Records	Direction/ Distance (m)	Elevation (m)	Site	DB
--- Details ---					
			146		
			OTHER SPECIFIED INORGANICS		
109	5 of 10	-0.0	0.0	MINISTRY OF THE SOLICITOR GENERAL 27-064 OPP TRANSPORT & SUPPLY BRANCH 125 LAKESHORE BLVD. EAST TORONTO ON M5E 1T8	GEN
			Generator #:	ON0134804	
			Approval Yrs:	94,95,96	
			SIC Code:	8223	
			SIC Description:	POLICE SERVICES	
--- Details ---					
			Waste Code:	122	
			Waste Description:	ALKALINE WASTES - OTHER METALS	
			+		
			Waste Code:	145	
			Waste Description:	PAINT/PIGMENT/COATING RESIDUES	
			+		
			Waste Code:	211	
			Waste Description:	AROMATIC SOLVENTS	
			+		
			Waste Code:	212	
			Waste Description:	ALIPHATIC SOLVENTS	
			+		
			Waste Code:	213	
			Waste Description:	PETROLEUM DISTILLATES	
			+		
			Waste Code:	252	
			Waste Description:	WASTE OILS & LUBRICANTS	
109	6 of 10	-0.0	0.0	ONTARIO REALTY CORPORATION 125 LAKESHORE BOULEVARD WEST TORONTO ON M7A 2S1	GEN
			Generator #:	ON1964212	
			Approval Yrs:	99,00,01	
			SIC Code:	9851	
			SIC Description:	POLITICAL ORGAN.	
--- Details ---					
			Waste Code:	122	
			Waste Description:	ALKALINE WASTES - OTHER METALS	
			+		
			Waste Code:	221	
			Waste Description:	LIGHT FUELS	
			+		
			Waste Code:	251	
			Waste Description:	OIL SKIMMINGS & SLUDGES	
109	7 of 10	-0.0	0.0	MINISTRY OF GOVERNMENT SERVICES 125 LAKESHORE BOULEVARD EAST TORONTO ON M5E 1P6	GEN

Map Key	Number of Records	Direction/ Distance (m)	Elevation (m)	Site	DB
Generator #:		ON0123910			
Approval Yrs:		98			
SIC Code:		8223			
SIC Description:		POLICE SERVICES			
--- Details ---					
Waste Code:		146			
Waste Description:		OTHER SPECIFIED INORGANICS			
109	8 of 10	-/0.0	0.0	MINISTRY OF THE SOLICITOR GENERAL 125 LAKESHORE BOULEVARD EAST TORONTO ON	GEN
Generator #:		ON0134804			
Approval Yrs:		98,99,00,01			
SIC Code:		8223			
SIC Description:		POLICE SERVICES			
--- Details ---					
Waste Code:		122			
Waste Description:		ALKALINE WASTES - OTHER METALS			
+					
Waste Code:		145			
Waste Description:		PAINT/PIGMENT/COATING RESIDUES			
+					
Waste Code:		211			
Waste Description:		AROMATIC SOLVENTS			
+					
Waste Code:		212			
Waste Description:		ALIPHATIC SOLVENTS			
+					
Waste Code:		213			
Waste Description:		PETROLEUM DISTILLATES			
+					
Waste Code:		252			
Waste Description:		WASTE OILS & LUBRICANTS			
109	9 of 10	-/0.0	0.0	MINISTRY OF THE SOLICITOR GENERAL ONTARIO PROVINCIAL POLICE 125 LAKESHORE BLVD E C/O 90 HARBOUR ST TORONTO ON M7A 2S1	GEN
Generator #:		ON0134804			
Approval Yrs:		90			
SIC Code:		8223			
SIC Description:		POLICE SERVICES			
--- Details ---					
Waste Code:		212			
Waste Description:		ALIPHATIC SOLVENTS			
+					
Waste Code:		252			
Waste Description:		WASTE OILS & LUBRICANTS			
109	10 of 10	-/0.0	0.0	ONTARIO REALTY CORPORATION	REC

Map Key	Number of Records	Direction/ Distance (m)	Elevation (m)	Site	DB
125 LAKESHORE BLVD., WEST TORONTO ON M7A 2S1					
Receiver #:	301-88A009				
Facility Type:	TRANSFER STATION				
Approval Yrs:	95,96,97,98,99,00,01,02,03,04,05,06,07,08				
--- Details ---					
Waste Code:	243				
Waste Description:	PCB'S				
114	1 of 1	-0.0	0.0	ON	BORE
Borehole ID:	635738			Type:	Borehole
Use:	Geotechnical/Geological Investigation			Status:	
Drill Method:	Diamond Drill			UTM Zone:	17
Easting:	631475			Northing:	4833708
Location Accuracy:				Orig. Ground Elev m:	77.7
Elev. Reliability Note:				DEM Ground Elev m:	76.9
Total Depth m:	5			Primary Name:	
Township:				Concession:	
Lot:				Municipality:	
Completion Date:				Static Water Level:	-999.9
Primary Water Use:	Not Used			Sec. Water Use:	
--- Details ---					
Stratum ID:	218474437			Top Depth(m):	0.0
Bottom Depth(m):	2.9			Stratum Desc:	WATER.
+					
Stratum ID:	218474438			Top Depth(m):	2.9
Bottom Depth(m):	5.0			Stratum Desc:	MUCK. LACUSTRINE,AGE POST- GLACIAL. D.
115	1 of 6	-0.0	0.0	LOBLAW PROPERTIES LIMITED 10 LOWER JARVIS ST. TORONTO CITY ON M5E 1Z2	CA
Certificate #:	8-3591-97-				
Application Year:	97				
Issue Date:	1/8/1998				
Approval Type:	Industrial air				
Status:					
Application Type:					
Client Name:					
Client Address:					
Client City:					
Client Postal Code:					
Project Description:	DIESEL GENERATOR AND KITCHEN EXHAUST				
Contaminants:	Nitrogen Oxides, Odour/Fumes				
Emission Control:	Impingement Separator,				
115	2 of 6	-0.0	0.0	Loblaw Companies Inc	GEN

Map Key	Number of Records	Direction/ Distance (m)	Elevation (m)	Site	DB
				10 Lower Jarvis St. Toronto ON	
Generator #:		ON8516339			
Approval Yrs:		As of May 2015			
SIC Code:					
SIC Description:					
--- Details ---					
Waste Code:		312			
Waste Description:		Pathological wastes			
115	3 of 6	-/0.0	0.0	LOBLAWS SUPERMARKETS LTD. 10 LOWER JARVIS ST TORONTO ON M5E 1Z2	PES
Licence No.:		23-01-11839-0			
Licence Type:		Limited Vendor			
115	4 of 6	-/0.0	0.0	LOBLAWS SUPERMARKETS LTD. 10 LOWER JARVIS ST TORONTO ON M5E 1Z2	PES
Licence No.:					
Licence Type:		Vendor			
115	5 of 6	-/0.0	0.0	10 Lower Jarvis Street Toronto ON M5E 1Z2	SPL
Ref No.:		4426-8TNSBB			
Incident Dt:		24-APR-12			
MOE Reported Dt:		24-APR-12			
Contaminant Name:		REFRIGERANT GAS, N.O.S.			
Contaminant Quantity:					
Incident Summary:		Loblaws: refrigerant leak, 48kg added.			
Incident Cause:		Discharge or Emission to Air			
Incident Reason:		Other - Reason not otherwise defined			
Nature of Impact:		Air Pollution			
Receiving Medium:		Sewage - Municipal/Private and Commercial			
Environmental Impact:		Confirmed			
115	6 of 6	-/0.0	0.0	Loblaws Companies Limited; Neelands Refrigeration Limited 10 Lower Jarvis Street Toronto ON M5E 1Z2	SPL
Ref No.:		0550-7TQKUB			
Incident Dt:					
MOE Reported Dt:		7/7/2009			
Contaminant Name:		REFRIGERANT GAS, R404A			
Contaminant Quantity:		181.6 kg			
Incident Summary:		Loblaws: 181.6 kg R404A Refrigerant to Air			
Incident Cause:		Discharge or Emission to Air			

Map Key	Number of Records	Direction/ Distance (m)	Elevation (m)	Site	DB
Incident Reason:		Other - Reason not otherwise defined			
Nature of Impact:		Air Pollution			
Receiving Medium:					
Environmental Impact:		Confirmed			

[116](#) 1 of 1 -/0.0 0.0 10 Lower Jarvis St Toronto ON M5E1Z2 **EHS**

Order No.: 20140131010
Report Date: 10-FEB-14
Report Type: Standard Report
Search Radius (km): .25
Addit. Info Ordered:

[120](#) 1 of 1 -/0.0 0.0 **ON** **BORE**

Borehole ID:	638027	Type:	Borehole
Use:	Geotechnical/Geological Investigation	Status:	
Drill Method:	Power auger	UTM Zone:	17
Easting:	630950	Northing:	4833768
Location Accuracy:		Orig. Ground Elev m:	76.9
Elev. Reliability Note:		DEM Ground Elev m:	77.6
Total Depth m:	4.6	Primary Name:	
Township:		Concession:	
Lot:		Municipality:	
Completion Date:	APR-1925	Static Water Level:	-999.9
Primary Water Use:	Not Used	Sec. Water Use:	

--- Details ---

Stratum ID:	218482670	Top Depth(m):	0.0
Bottom Depth(m):	1.8	Stratum Desc:	CLAY. LACUSTRINE,AGE GLACIAL.
+			
Stratum ID:	218482671	Top Depth(m):	1.8
Bottom Depth(m):	4.6	Stratum Desc:	SAND. FLUVIO-GLACIAL,AGE GLACIAL.
+			
Stratum ID:	218482672	Top Depth(m):	4.6
Bottom Depth(m):	4.6	Stratum Desc:	BEDROCK,SHALE. MARINE,AGE ORDOVICIAN.

[124](#) 1 of 1 -/0.0 0.0 **ON** **BORE**

Borehole ID:	635737	Type:	Borehole
Use:	Geotechnical/Geological Investigation	Status:	
Drill Method:	Diamond Drill	UTM Zone:	17
Easting:	631490	Northing:	4833713
Location Accuracy:		Orig. Ground Elev m:	77.7
Elev. Reliability Note:		DEM Ground Elev m:	76.4

Map Key	Number of Records	Direction/ Distance (m)	Elevation (m)	Site	DB
Total Depth m:	8.2			Primary Name:	
Township:				Concession:	
Lot:				Municipality:	
Completion Date:				Static Water Level:	-999.9
Primary Water Use:	Not Used			Sec. Water Use:	
--- Details ---					
Stratum ID:	218474435			Top Depth(m):	0.0
Bottom Depth(m):	4.3			Stratum Desc:	WATER.
+					
Stratum ID:	218474436			Top Depth(m):	4.3
Bottom Depth(m):	8.2			Stratum Desc:	MUCK. LACUSTRINE,AGE POST-GLACIAL. D.

[129](#) 1 of 1 -/0.0 0.0 ON **BORE**

Borehole ID:	639845			Type:	Borehole
Use:	Geotechnical/Geological Investigation			Status:	
Drill Method:	Hand auger			UTM Zone:	17
Easting:	631435			Northing:	4833808
Location Accuracy:				Orig. Ground Elev m:	77.4
Elev. Reliability Note:				DEM Ground Elev m:	83.7
Total Depth m:	1.6			Primary Name:	
Township:				Concession:	
Lot:				Municipality:	
Completion Date:	FEB-1950			Static Water Level:	-999.9
Primary Water Use:	Not Used			Sec. Water Use:	
--- Details ---					
Stratum ID:	218489972			Top Depth(m):	0.0
Bottom Depth(m):	0.8			Stratum Desc:	FILL. AGE QUATERNARY.
+					
Stratum ID:	218489973			Top Depth(m):	0.8
Bottom Depth(m):	1.4			Stratum Desc:	SAND,SILT. FLUVIO-GLACIAL,AGE GLACIAL.
+					
Stratum ID:	218489974			Top Depth(m):	1.4
Bottom Depth(m):	1.6			Stratum Desc:	SAND-MEDIUM. FLUVIO-GLACIAL,AGE GLACIAL. 013 020 027 AGE GLACIAL

[134](#) 1 of 13 -/0.0 0.0 **MINISTRY OF SOLICITOR GENERAL ONT PROVINCIAL POLICE TRANS & SUPPLY BR 128 QUEENS QUAY E TORONTO ON M5E 1T8** **FST**

Instance Number:	11019204
Cont Name:	
Instance Type:	FS Liquid Fuel Tank
Fuel Type:	Gasoline
Status:	Active
Capacity:	22730
Tank Material:	Steel

Map Key	Number of Records	Direction/ Distance (m)	Elevation (m)	Site	DB
Corrosion Protection:		Impressed Current			
Tank Type:		Single Wall UST			
Install Year:		1982			
Parent Facility Type:		Fuels Safety Private Fuel Outlet - Self Serve			
Facility Type:		FS Liquid Fuel Tank			
134	2 of 13	-0.0	0.0	MINISTRY OF SOLICITOR GENERAL ONT PROVINCIAL POLICE TRANS & SUPPLY BR 128 QUEENS QUAY E TORONTO ON M5E 1T8	FST
Instance Number:		11019220			
Cont Name:					
Instance Type:		FS Liquid Fuel Tank			
Fuel Type:		Gasoline			
Status:		Active			
Capacity:		22730			
Tank Material:		Steel			
Corrosion Protection:		Impressed Current			
Tank Type:		Single Wall UST			
Install Year:		1982			
Parent Facility Type:		Fuels Safety Private Fuel Outlet - Self Serve			
Facility Type:		FS Liquid Fuel Tank			
134	3 of 13	-0.0	0.0	MINISTRY OF SOLICITOR GENERAL ONT PROVINCIAL POLICE TRANS & SUPPLY BR 128 QUEENS QUAY E TORONTO ON	FSTH
License Issue Date:		1/22/1991			
Tank Status:		Licensed			
Tank Status As Of:		August 2007			
Operation Type:		Private Fuel Outlet			
Facility Type:		Gasoline Station - Self Serve			
--- Details ---					
Status:		Active			
Capacity:		22730			
Year of Installation:		1982			
Corrosion Protection:					
Tank Fuel Type:		Liquid Fuel Single Wall UST - Gasoline			
+					
Status:		Active			
Capacity:		22730			
Year of Installation:		1982			
Corrosion Protection:					
Tank Fuel Type:		Liquid Fuel Single Wall UST - Gasoline			
134	4 of 13	-0.0	0.0	MINISTRY OF SOLICITOR GENERAL ONT PROVINCIAL POLICE TRANS & SUPPLY BR 128 QUEENS QUAY E	FSTH

Map Key	Number of Records	Direction/ Distance (m)	Elevation (m)	Site	DB
---------	-------------------	-------------------------	---------------	------	----

TORONTO ON

License Issue Date: 1/22/1991
Tank Status: Licensed
Tank Status As Of: December 2008
Operation Type: Private Fuel Outlet
Facility Type: Gasoline Station - Self Serve

--- Details ---

Status: Active
Capacity: 22730
Year of Installation: 1982
Corrosion Protection:
Tank Fuel Type: Liquid Fuel Single Wall UST - Gasoline

+
Status: Active
Capacity: 22730
Year of Installation: 1982
Corrosion Protection:
Tank Fuel Type: Liquid Fuel Single Wall UST - Gasoline

134	5 of 13	-/0.0	0.0	MINISTRY OF THE SOLICITOR GENERAL 25-739 OPP TRANSPORT & SUPPLY BR.,OPP GARAGE 128 QUEENS QUAY EAST TORONTO ON M5E 1T8	GEN
---------------------	---------	-------	-----	---	-----

Generator #: ON0134811
Approval Yrs: 94,95,96
SIC Code: 8223
SIC Description: POLICE SERVICES

--- Details ---

Waste Code: 211
Waste Description: AROMATIC SOLVENTS
 +
Waste Code: 213
Waste Description: PETROLEUM DISTILLATES
 +
Waste Code: 221
Waste Description: LIGHT FUELS
 +
Waste Code: 241
Waste Description: HALOGENATED SOLVENTS

134	6 of 13	-/0.0	0.0	MIN OF SOL GEN/OPP TRANSPORT & SUPPLY BR 128 QUEEN'S QUAY EAST O.P.P. GARAGE COMPLEX TORONTO ON M5E 1T8	GEN
---------------------	---------	-------	-----	--	-----

Generator #: ON0134811
Approval Yrs: 92,93,97
SIC Code: 8223
SIC Description: POLICE SERVICES

--- Details ---

Map Key	Number of Records	Direction/ Distance (m)	Elevation (m)	Site	DB
Waste Code: 211 Waste Description: AROMATIC SOLVENTS + Waste Code: 213 Waste Description: PETROLEUM DISTILLATES + Waste Code: 221 Waste Description: LIGHT FUELS + Waste Code: 241 Waste Description: HALOGENATED SOLVENTS					
134	7 of 13	-/0.0	0.0	MINISTRY OF GOVERNMENT SERVICES 128 QUEENS QUAY EAST C/O 90 HARBOUR STREET TORONTO ON M7A 2S1	GEN
Generator #: ON0123918 Approval Yrs: 88,89,90 SIC Code: 0000 SIC Description: *** NOT DEFINED *** --- Details --- Waste Code: 150 Waste Description: INERT INORGANIC WASTES					
134	8 of 13	-/0.0	0.0	MINISTRY OF GOVERNMENT SERVICES 27-510 128 QUEENS QUAY EAST C/O 90 HARBOUR STREET TORONTO ON M7A 2S1	GEN
Generator #: ON0123918 Approval Yrs: 92,93,94,95,96,97 SIC Code: 8223 SIC Description: POLICE SERVICES --- Details --- Waste Code: 150 Waste Description: INERT INORGANIC WASTES + Waste Code: 243 Waste Description: PCB'S					
134	9 of 13	-/0.0	0.0	MINISTRY OF THE SOLICITOR GENERAL O.P.P. GARAGE COMP. 128 QUEEN'S QUAY E. C/O M.G.S. QUEEN'S QUAY EAST TORONTO ON M5A 1B4	GEN
Generator #: ON0134811 Approval Yrs: 90 SIC Code: 8223 SIC Description: POLICE SERVICES --- Details --- Waste Code: 221					

Map Key	Number of Records	Direction/ Distance (m)	Elevation (m)	Site	DB
Waste Description:		LIGHT FUELS			
134	10 of 13	-/0.0	0.0	MINISTRY OF GOVERNMENT SERVICES 128 QUEENS QUAY EAST TORONTO ON M5A 3Y5	GEN
Generator #:		ON0123918			
Approval Yrs:		98			
SIC Code:		8223			
SIC Description:		POLICE SERVICES			
--- Details ---					
Waste Code:		150			
Waste Description:		INERT INORGANIC WASTES			
+					
Waste Code:		243			
Waste Description:		PCB'S			
134	11 of 13	-/0.0	0.0	MINISTRY OF GOV. SERVICES 128 QUEENIS QUAY E. TORONTO ON	NPCB
Company Code:		F0754			
Transaction Date:		1/29/1996			
Inspection Date:					
Industry:					
Site Status:					
--- Details ---					
Label:					
No. of Items:					
Contents:		2200.00 KG			
Serial No.:					
Item/State:					
Status:		Stored for Disposal			
PCB Type/Code:		Askarel			
Location:					
Manufacturer:					
134	12 of 13	-/0.0	0.0	MINISTRY OF GOV. SERVICES 128 QUEENIS QUAY E. TORONTO ON	OPCB
Year:		1995			
Site Number:		30188A009			
Name Owner:					
Additional Site Information:					
--- Details ---					
Quantity:		1.00			
Address Site:					
Name Owner:					
Description:		Number of Drums of Ballasts with High Level PCBs (>1000 ppm)			
+					
Quantity:		200.00			
Address Site:					

Map Key	Number of Records	Direction/ Distance (m)	Elevation (m)	Site	DB
Name Owner:					
Description: Weight of Drums of Ballasts with High Level PCBs (>1000 ppm) kg					
134	13 of 13	-/0.0	0.0	MINISTRY OF GOVERNMENT SERVICES 128 QUEENS QUAY EAST TORONTO ON M7A 2S1	REC
Receiver #:		301-88A009			
Facility Type:		TRANSFER STATION			
Approval Yrs:		92,94			
173	1 of 1	-/0.0	0.0	ON	BORE
Borehole ID:		635538		Type: Borehole	
Use:		Geotechnical/Geological Investigation		Status:	
Drill Method:		Diamond Drill		UTM Zone: 17	
Easting:		630880		Northing: 4833398	
Location Accuracy:				Orig. Ground Elev m: 77.7	
Elev. Reliability Note:				DEM Ground Elev m: 77.8	
Total Depth m:		6.5		Primary Name:	
Township:				Concession:	
Lot:				Municipality:	
Completion Date:				Static Water Level: -999.9	
Primary Water Use:		Not Used		Sec. Water Use:	
--- Details ---					
Stratum ID:		218473661		Top Depth(m): 0.0	
Bottom Depth(m):		5.6		Stratum Desc: WATER.	
+					
Stratum ID:		218473662		Top Depth(m): 5.6	
Bottom Depth(m):		6.5		Stratum Desc: MUCK. LACUSTRINE,AGE POST-GLACIAL.	
+					
Stratum ID:		218473663		Top Depth(m): 6.5	
Bottom Depth(m):		6.5		Stratum Desc: ROCK. AGE ORDOVICIAN. GLACIAL. S	
210	1 of 1	-/0.0	0.0	ON	BORE
Borehole ID:		635522		Type: Borehole	
Use:		Geotechnical/Geological Investigation		Status:	
Drill Method:		Diamond Drill		UTM Zone: 17	
Easting:		630855		Northing: 4833388	
Location Accuracy:				Orig. Ground Elev m: 77.7	
Elev. Reliability Note:				DEM Ground Elev m: 77.7	
Total Depth m:		6.5		Primary Name:	
Township:				Concession:	
Lot:				Municipality:	
Completion Date:				Static Water Level: -999.9	

Map Key	Number of Records	Direction/ Distance (m)	Elevation (m)	Site	DB
Primary Water Use: Not Used				Sec. Water Use:	
--- Details ---					
Stratum ID:	218473595			Top Depth(m):	0.0
Bottom Depth(m):	5.6			Stratum Desc:	WATER.
+					
Stratum ID:	218473596			Top Depth(m):	5.6
Bottom Depth(m):	6.5			Stratum Desc:	MUCK. LACUSTRINE,AGE POST-GLACIAL.
+					
Stratum ID:	218473597			Top Depth(m):	6.5
Bottom Depth(m):	6.5			Stratum Desc:	ROCK. AGE ORDOVICIAN.
450	1 of 2	-0.0	0.0	TORONTO CITY YORK ST/LAKESHORE BLVD.W. TORONTO CITY ON	CA
Certificate #:		3-0349-95-			
Application Year:		95			
Issue Date:		4/21/1995			
Approval Type:		Municipal sewage			
Status:		Approved			
Application Type:					
Client Name:					
Client Address:					
Client City:					
Client Postal Code:					
Project Description:					
Contaminants:					
Emission Control:					
450	2 of 2	-0.0	0.0	TRANSPORT TRUCK EAST BOUND LAKESHORE JUST EAST OF YORK. TRANSPORT TRUCK (CARGO) TORONTO CITY ON	SPL
Ref No.:		152831			
Incident Dt:		2/27/1998			
MOE Reported Dt:		2/27/1998			
Contaminant Name:					
Contaminant Quantity:					
Incident Summary:		TRANSPORT TRUCK-30-50 L WATERBASED GLUE TO ROAD, FD CONTAINING.			
Incident Cause:		OTHER CONTAINER LEAK			
Incident Reason:		OTHER			
Nature of Impact:					
Receiving Medium:		LAND			
Environmental Impact:		NOT ANTICIPATED			
459	1 of 1	-0.0	0.0	ON	BORE
Borehole ID:		635519		Type: Borehole	
Use:		Geotechnical/Geological Investigation			
Drill Method:		Diamond Drill		Status:	
				UTM Zone: 17	

Map Key	Number of Records	Direction/ Distance (m)	Elevation (m)	Site	DB
Easting:	630605			Northing:	4833258
Location Accuracy:				Orig. Ground Elev m:	77.7
Elev. Reliability Note:				DEM Ground Elev m:	78.4
Total Depth m:	6.6			Primary Name:	
Township:				Concession:	
Lot:				Municipality:	
Completion Date:				Static Water Level:	-999.9
Primary Water Use:	Not Used			Sec. Water Use:	
--- Details ---					
Stratum ID:	218473587			Top Depth(m):	0.0
Bottom Depth(m):	5.8			Stratum Desc:	WATER.
+					
Stratum ID:	218473588			Top Depth(m):	5.8
Bottom Depth(m):	6.6			Stratum Desc:	MUCK. LACUSTRINE,AGE POST-GLACIAL.
+					
Stratum ID:	218473589			Top Depth(m):	6.6
Bottom Depth(m):	6.6			Stratum Desc:	ROCK. AGE ORDOVICIAN. AL. TILL

[497](#)

1 of 2

-0.0

0.0

ON

BORE

Borehole ID: 642894
Use: Geotechnical/Geological Investigation
Drill Method: Diamond Drill
Easting: 630455
Location Accuracy:

Elev. Reliability Note:

Total Depth m: 10.1
Township:
Lot:
Completion Date: SEP-1960
Primary Water Use: Not Used

Type: Borehole
Status:
UTM Zone: 17
Northing: 4833213
Orig. Ground Elev m: 76.6
DEM Ground Elev m: 80.3
Primary Name:
Concession:
Municipality:
Static Water Level: -999.9
Sec. Water Use:

--- Details ---

Stratum ID: 218501373
Bottom Depth(m): 6.5
+
Stratum ID: 218501374
Bottom Depth(m): 8.3

Top Depth(m): 0.0
Stratum Desc: FILL,SAND,SILT. GREY.
+
Top Depth(m): 6.5
Stratum Desc: SAND,SILT,CLAY,PEAT.GREY,LAC USTRINE,LOOSE, AGE GLACIAL.

+
Stratum ID: 218501375
Bottom Depth(m): 10.1

Top Depth(m): 8.3
Stratum Desc: BEDROCK,SHALE, LIMESTONE. MARINE,HARD,BEDDED, AGE ORDOVICIAN. 00000005002120035,DENSE

[497](#)

2 of 2

-0.0

0.0

ON

BORE

Borehole ID: 635070**Type:** Borehole

247

erisinfo.com | EcoLog ERIS Ltd.
 Lower Yonge Precinct Yonge St Queens Quay E Toronto ON

Order #: 20151021002

Map Key	Number of Records	Direction/ Distance (m)	Elevation (m)	Site	DB
Use:	Geotechnical/Geological Investigation			Status:	
Drill Method:	Diamond Drill			UTM Zone:	17
Easting:	630455			Northing:	4833213
Location Accuracy:				Orig. Ground Elev m:	76.6
Elev. Reliability Note:				DEM Ground Elev m:	80.3
Total Depth m:	10.1			Primary Name:	
Township:				Concession:	
Lot:				Municipality:	
Completion Date:	OCT-1960			Static Water Level:	-999.9
Primary Water Use:	Not Used			Sec. Water Use:	
--- Details ---					
Stratum ID:	218471834			Top Depth(m):	0.0
Bottom Depth(m):	6.5			Stratum Desc:	FILL,SAND-MEDIUM, SILT. GREY,LOOSE.
+					
Stratum ID:	218471835			Top Depth(m):	6.5
Bottom Depth(m):	8.3			Stratum Desc:	SAND-MEDIUM,SILT, PEAT,CLAY. GREY,LACUSTRINE,LOOSE, AGE GLACIAL.
+					
Stratum ID:	218471836			Top Depth(m):	8.3
Bottom Depth(m):	8.6			Stratum Desc:	ROCK,SHALE. WEATHERED.
+					
Stratum ID:	218471837			Top Depth(m):	8.6
Bottom Depth(m):	10.1			Stratum Desc:	BEDROCK,SHALE, LIMESTONE. MARINE,FIRM,AGE ORDOVICIAN. 000000700212003

[501](#)

1 of 1

-/0.0

0.0

ON

BORE

Borehole ID:	635503			Type:	Borehole
Use:	Geotechnical/Geological Investigation			Status:	
Drill Method:	Diamond Drill			UTM Zone:	17
Easting:	630430			Northing:	4833213
Location Accuracy:				Orig. Ground Elev m:	78
Elev. Reliability Note:				DEM Ground Elev m:	82.5
Total Depth m:	7.2			Primary Name:	
Township:				Concession:	
Lot:				Municipality:	
Completion Date:				Static Water Level:	-999.9
Primary Water Use:	Not Used			Sec. Water Use:	
--- Details ---					
Stratum ID:	218473512			Top Depth(m):	0.0
Bottom Depth(m):	5.8			Stratum Desc:	WATER.
+					
Stratum ID:	218473513			Top Depth(m):	5.8
Bottom Depth(m):	7.2			Stratum Desc:	MUCK. LACUSTRINE,AGE POST- GLACIAL.
+					
Stratum ID:	218473514			Top Depth(m):	7.2
Bottom Depth(m):	7.2			Stratum Desc:	ROCK. AGE ORDOVICIAN.

Map Key	Number of Records	Direction/ Distance (m)	Elevation (m)	Site	DB
504	1 of 1	-/0.0	0.0	ON	BORE
Borehole ID:	635095			Type:	Borehole
Use:	Geotechnical/Geological Investigation			Status:	
Drill Method:	Power auger			UTM Zone:	17
Easting:	630425			Northing:	4833203
Location Accuracy:				Orig. Ground Elev m:	76.7
Elev. Reliability Note:				DEM Ground Elev m:	82.3
Total Depth m:	8.1			Primary Name:	
Township:				Concession:	
Lot:				Municipality:	
Completion Date:	APR-1960			Static Water Level:	-999.9
Primary Water Use:	Not Used			Sec. Water Use:	
--- Details ---					
Stratum ID:	218471933			Top Depth(m):	0.0
Bottom Depth(m):	2.7			Stratum Desc:	FILL,SAND,SILT,CLAY.LOOSE.
+					
Stratum ID:	218471934			Top Depth(m):	2.7
Bottom Depth(m):	3.9			Stratum Desc:	SAND-MEDIUM. GREY,FLUVIO-GLACIAL,DENSE, AGE GLACIAL.
+					
Stratum ID:	218471935			Top Depth(m):	3.9
Bottom Depth(m):	8.1			Stratum Desc:	SILT,CLAY,SAND MEDIUM. GREY,LACUSTRINE,SOFT, AGE GLACIAL.
+					
Stratum ID:	218471936			Top Depth(m):	8.1
Bottom Depth(m):	8.1			Stratum Desc:	SHALE. MARINE,AGE ORDOVICIAN. 000000020009001500127004

45	1 of 1	SSE/16.9	0.0	ON	BORE
Borehole ID:	638312			Type:	Borehole
Use:	Geotechnical/Geological Investigation			Status:	
Drill Method:	Power auger			UTM Zone:	17
Easting:	631265			Northing:	4833463
Location Accuracy:				Orig. Ground Elev m:	74.7
Elev. Reliability Note:				DEM Ground Elev m:	76.7
Total Depth m:	9.6			Primary Name:	
Township:				Concession:	
Lot:				Municipality:	
Completion Date:	MAR-1920			Static Water Level:	-999.9
Primary Water Use:	Not Used			Sec. Water Use:	
--- Details ---					
Stratum ID:	218484020			Top Depth(m):	0.0
Bottom Depth(m):	4.8			Stratum Desc:	WATER.

Map Key	Number of Records	Direction/ Distance (m)	Elevation (m)	Site	DB
+					
Stratum ID:	218484021			Top Depth(m):	4.8
Bottom Depth(m):	9.6			Stratum Desc:	MUCK. LACUSTRINE,AGE POST-GLACIAL.
+					
Stratum ID:	218484022			Top Depth(m):	9.6
Bottom Depth(m):	9.6			Stratum Desc:	BEDROCK,SHALE. MARINE,AGE ORDOVICIAN. .

46 1 of 21 SSE/14.5 0.0 **Redpath Sugar Ltd**
95 Queen's Quay East
Toronto ON M5E1A3 **NPRI**

NPRI #: 0000002016
Year: 2010
Longitude: -79.3728
Latitude: 43.6425

--- Details ---

Air: 14.669500000000001
Water:
Land:
Units: tonnes
Substances Released: Volatile Organic Compounds (VOCs)
+
Air: 4.9811
Water:
Land:
Units: tonnes
Substances Released: PM2.5 - Particulate Matter <= 2.5 Microns
+
Air: 60.5861
Water:
Land:
Units: tonnes
Substances Released: Nitrogen oxides (expressed as NO2)
+
Air: 16.4527
Water:
Land:
Units: tonnes
Substances Released: PM - Total Particulate Matter
+
Air: .0002
Water:
Land:
Units: tonnes
Substances Released: Hydrochloric acid
+
Air: .3035
Water:
Land:
Units: tonnes
Substances Released: Sulphur dioxide
+
Air: 8.959299999999999
Water:

Map Key	Number of Records	Direction/ Distance (m)	Elevation (m)	Site	DB
<i>Land:</i>					
<i>Units:</i>		tonnes			
<i>Substances Released:</i>		PM10 - Particulate Matter <= 10 Microns			
+					
<i>Air:</i>		49.8025			
<i>Water:</i>					
<i>Land:</i>					
<i>Units:</i>		tonnes			
<i>Substances Released:</i>		Carbon monoxide			
+					
<i>Air:</i>		11.4			
<i>Water:</i>					
<i>Land:</i>					
<i>Units:</i>		tonnes			
<i>Substances Released:</i>		Isopropyl alcohol			

46	2 of 21	SSE/14.5	0.0	Redpath Sugars 95 Queens Quay East Toronto ON M5E 1A3	NPRI
<i>NPRI #:</i>		0000002016			
<i>Year:</i>		1997			
<i>Longitude:</i>		-79.3728			
<i>Latitude:</i>		43.6425			
--- Details ---					
<i>Air:</i>		11.5			
<i>Water:</i>					
<i>Land:</i>					
<i>Units:</i>		tonnes			
<i>Substances Released:</i>					
+					
<i>Air:</i>		.675			
<i>Water:</i>					
<i>Land:</i>					
<i>Units:</i>		tonnes			
<i>Substances Released:</i>					

46	3 of 21	SSE/14.5	0.0	Redpath Sugar Ltd 95 Queen's Quay East Toronto ON M5E1A3	NPRI
<i>NPRI #:</i>		0000002016			
<i>Year:</i>		2008			
<i>Longitude:</i>		-79.3728			
<i>Latitude:</i>		43.6425			
--- Details ---					
<i>Air:</i>		14.551			
<i>Water:</i>					
<i>Land:</i>					
<i>Units:</i>		tonnes			
<i>Substances Released:</i>		Volatile Organic Compounds (VOCs)			
+					
<i>Air:</i>		59.943			
<i>Water:</i>					
<i>Land:</i>					

Map Key	Number of Records	Direction/ Distance (m)	Elevation (m)	Site	DB
Units:		tonnes			
Substances Released:		Nitrogen oxides (expressed as NO2)			
+					
Air:		2.166			
Water:					
Land:					
Units:		tonnes			
Substances Released:		PM2.5 - Particulate Matter <= 2.5 Microns			
+					
Air:		19.078999999999997			
Water:					
Land:					
Units:		tonnes			
Substances Released:		PM - Total Particulate Matter			
+					
Air:		0			
Water:					
Land:					
Units:		tonnes			
Substances Released:		Hydrochloric acid			
+					
Air:		19.035			
Water:					
Land:					
Units:		tonnes			
Substances Released:		PM10 - Particulate Matter <= 10 Microns			
+					
Air:		49.824			
Water:					
Land:					
Units:		tonnes			
Substances Released:		Carbon monoxide			
+					
Air:		9.712			
Water:					
Land:					
Units:		tonnes			
Substances Released:		Isopropyl alcohol			
+					
Air:		1.554			
Water:					
Land:					
Units:		tonnes			
Substances Released:		Sulphur dioxide			
<hr/>					
46	4 of 21	SSE/14.5	0.0	Redpath Sugar Ltd 95 Queen's Quay East Toronto ON M5E1A3	NPRI
NPRI #:		0000002016			
Year:		2006			
Longitude:		-79.3728			
Latitude:		43.6425			
--- Details ---					
Air:		91.907			
Water:					

<i>Map Key</i>	<i>Number of Records</i>	<i>Direction/ Distance (m)</i>	<i>Elevation (m)</i>	<i>Site</i>	<i>DB</i>
Land:					
Units:		tonnes			
Substances Released:		Nitrogen oxides (expressed as NO2)			
+					
Air:		1.061			
Water:					
Land:					
Units:		tonnes			
Substances Released:		PM2.5 - Particulate Matter <= 2.5 Microns			
+					
Air:		23.347			
Water:					
Land:					
Units:		tonnes			
Substances Released:		PM - Total Particulate Matter			
+					
Air:		0			
Water:					
Land:					
Units:		tonnes			
Substances Released:		Hydrochloric acid			
+					
Air:		.06			
Water:					
Land:					
Units:		tonnes			
Substances Released:		HCFC-22			
+					
Air:		23.712			
Water:					
Land:					
Units:		tonnes			
Substances Released:		Volatile Organic Compounds (VOCs)			
+					
Air:		18.358			
Water:					
Land:					
Units:		tonnes			
Substances Released:		PM10 - Particulate Matter <= 10 Microns			
+					
Air:		55.144			
Water:					
Land:					
Units:		tonnes			
Substances Released:		Carbon monoxide			
+					
Air:		20.048			
Water:					
Land:					
Units:		tonnes			
Substances Released:		Isopropyl alcohol			
+					
Air:		.394			
Water:					
Land:					
Units:		tonnes			
Substances Released:		Sulphur dioxide			

Map Key	Number of Records	Direction/ Distance (m)	Elevation (m)	Site	DB
46	5 of 21	SSE/14.5	0.0	Redpath Sugar Ltd 95 Queen's Quay East Toronto ON M5E1A3	NPRI

NPRI #: 0000002016
Year: 2007
Longitude: -79.3728
Latitude: 43.6425

--- Details ---

Air: 15.217
Water:
Land:
Units: tonnes
Substances Released: Volatile Organic Compounds (VOCs)
 +
Air: 91.44
Water:
Land:
Units: tonnes
Substances Released: Nitrogen oxides (expressed as NO2)
 +
Air: 1.023
Water:
Land:
Units: tonnes
Substances Released: PM2.5 - Particulate Matter <= 2.5 Microns
 +
Air: 21.976
Water:
Land:
Units: tonnes
Substances Released: PM - Total Particulate Matter
 +
Air: 0
Water:
Land:
Units: tonnes
Substances Released: Hydrochloric acid
 +
Air: 17.043
Water:
Land:
Units: tonnes
Substances Released: PM10 - Particulate Matter <= 10 Microns
 +
Air: 54.6
Water:
Land:
Units: tonnes
Substances Released: Carbon monoxide
 +
Air: 11.6
Water:
Land:
Units: tonnes
Substances Released: Isopropyl alcohol

Map Key	Number of Records	Direction/ Distance (m)	Elevation (m)	Site	DB
+					
Air:		1.529			
Water:					
Land:					
Units:		tonnes			
Substances Released:		Sulphur dioxide			
46	6 of 21	SSE/14.5	0.0	Redpath Sugars, div of Tate & Lyle North America Sugars Ltd 95 Queen's Quay East Toronto ON M5E1A3	NPRI
NPRI #:		0000002016			
Year:		2003			
Longitude:		-79.3728			
Latitude:		43.6425			
--- Details ---					
Air:		20.273			
Water:					
Land:					
Units:		tonnes			
Substances Released:		Volatile Organic Compounds (VOCs)			
+					
Air:		110.631			
Water:					
Land:					
Units:		tonnes			
Substances Released:		Nitrogen oxides (expressed as NO2)			
+					
Air:		0			
Water:					
Land:					
Units:		tonnes			
Substances Released:		Hydrochloric acid			
+					
Air:		25.923000000000002			
Water:					
Land:					
Units:		tonnes			
Substances Released:		PM - Total Particulate Matter			
+					
Air:		1.147			
Water:					
Land:					
Units:		tonnes			
Substances Released:		PM2.5 - Particulate Matter <= 2.5 Microns			
+					
Air:		67.222			
Water:					
Land:					
Units:		tonnes			
Substances Released:		Carbon monoxide			
+					
Air:		15.872			
Water:					
Land:					

Map Key	Number of Records	Direction/ Distance (m)	Elevation (m)	Site	DB
Units:		tonnes			
Substances Released:		Isopropyl alcohol			
+					
Air:		.499			
Water:					
Land:					
Units:		tonnes			
Substances Released:		Sulphur dioxide			
+					
Air:		4.589			
Water:					
Land:					
Units:		tonnes			
Substances Released:		PM10 - Particulate Matter <= 10 Microns			
46	7 of 21	SSE/14.5	0.0	REDPATH SUGAR LTD 95 Queen's Quay East Toronto ON M5E1A3	NPRI
NPRI #:		0000002016			
Year:		2013			
Longitude:		-79.3728			
Latitude:		43.6425			
--- Details ---					
Air:		24.847			
Water:					
Land:					
Units:		tonnes			
Substances Released:		Volatile Organic Compounds (VOCs)			
+					
Air:		10.792			
Water:					
Land:					
Units:		tonnes			
Substances Released:		PM10 - Particulate Matter <= 10 Microns			
+					
Air:		71.492			
Water:					
Land:					
Units:		tonnes			
Substances Released:		Nitrogen oxides (expressed as NO2)			
+					
Air:		20.672			
Water:					
Land:					
Units:		tonnes			
Substances Released:		PM - Total Particulate Matter			
+					
Air:		5.3526			
Water:					
Land:					
Units:		tonnes			
Substances Released:		PM2.5 - Particulate Matter <= 2.5 Microns			
+					
Air:		21.558			
Water:					

Map Key	Number of Records	Direction/ Distance (m)	Elevation (m)	Site	DB
Land: Units: tonnes Substances Released: Isopropyl alcohol + Air: 49.75 Water: Land: Units: tonnes Substances Released: Carbon monoxide + Air: Water: Land: Units: tonnes Substances Released: Hydrochloric acid + Air: .836 Water: Land: Units: tonnes Substances Released: Sulphur dioxide					
46	8 of 21	SSE/14.5	0.0	Redpath Sugar Ltd 95 Queen's Quay East Toronto ON M5E1A3	NPRI
NPRI #: 0000002016 Year: 2004 Longitude: -79.3728 Latitude: 43.6425 --- Details --- Air: Water: Land: Units: tonnes Substances Released: Nitrous oxide + Air: 119.278 Water: Land: Units: tonnes Substances Released: Nitrogen oxides (expressed as NO2) + Air: 102386.9 Water: Land: Units: tonnes Substances Released: Carbon dioxide + Air: 26.548000000000002 Water: Land: Units: tonnes Substances Released: PM - Total Particulate Matter + Air: 0					

<i>Map Key</i>	<i>Number of Records</i>	<i>Direction/ Distance (m)</i>	<i>Elevation (m)</i>	<i>Site</i>	<i>DB</i>
<i>Water:</i>					
<i>Land:</i>					
<i>Units:</i>		tonnes			
<i>Substances Released:</i>		Hydrochloric acid			
+					
<i>Air:</i>		1.159			
<i>Water:</i>					
<i>Land:</i>					
<i>Units:</i>		tonnes			
<i>Substances Released:</i>		PM2.5 - Particulate Matter <= 2.5 Microns			
+					
<i>Air:</i>		18.592			
<i>Water:</i>					
<i>Land:</i>					
<i>Units:</i>		tonnes			
<i>Substances Released:</i>		Volatile Organic Compounds (VOCs)			
+					
<i>Air:</i>					
<i>Water:</i>					
<i>Land:</i>					
<i>Units:</i>		tonnes			
<i>Substances Released:</i>		Methane			
+					
<i>Air:</i>		4.639			
<i>Water:</i>					
<i>Land:</i>					
<i>Units:</i>		tonnes			
<i>Substances Released:</i>		PM10 - Particulate Matter <= 10 Microns			
+					
<i>Air:</i>		71.669			
<i>Water:</i>					
<i>Land:</i>					
<i>Units:</i>		tonnes			
<i>Substances Released:</i>		Carbon monoxide			
+					
<i>Air:</i>		13.82			
<i>Water:</i>					
<i>Land:</i>					
<i>Units:</i>		tonnes			
<i>Substances Released:</i>		Isopropyl alcohol			
+					
<i>Air:</i>		.514			
<i>Water:</i>					
<i>Land:</i>					
<i>Units:</i>		tonnes			
<i>Substances Released:</i>		Sulphur dioxide			
+					
<i>Air:</i>					
<i>Water:</i>					
<i>Land:</i>					
<i>Units:</i>		tonnes			
<i>Substances Released:</i>		HFC-134a Hydrofluorocarbon			
46	9 of 21	SSE/14.5	0.0	Redpath Sugars 95 Queens Quay East Toronto ON M5E 1A3	NPRI

Map Key	Number of Records	Direction/ Distance (m)	Elevation (m)	Site	DB
<hr/>					
NPRI #:		0000002016			
Year:		1999			
Longitude:		-79.3728			
Latitude:		43.6425			
--- Details ---					
Air:		16.8			
Water:					
Land:					
Units:		tonnes			
Substances Released:					
+					
Air:		.675			
Water:					
Land:					
Units:		tonnes			
Substances Released:					
<hr/>					
46	10 of 21	SSE/14.5	0.0	Redpath Sugars 95 Queens Quay East Toronto ON M5E 1A3	NPRI
<hr/>					
NPRI #:		0000002016			
Year:		1998			
Longitude:		-79.3728			
Latitude:		43.6425			
--- Details ---					
Air:		10.1			
Water:					
Land:					
Units:		tonnes			
Substances Released:					
+					
Air:		.675			
Water:					
Land:					
Units:		tonnes			
Substances Released:					
<hr/>					
46	11 of 21	SSE/14.5	0.0	Redpath Sugars, div of Tate & Lyle North American Sugars Ltd 95 Queens Quay East Toronto ON M5E 1A3	NPRI
<hr/>					
NPRI #:		0000002016			
Year:		2001			
Longitude:		-79.3728			
Latitude:		43.6425			
--- Details ---					
Air:		.058			
Water:					
Land:					
Units:		tonnes			
Substances Released:					
+					

Map Key	Number of Records	Direction/ Distance (m)	Elevation (m)	Site	DB
<i>Air:</i>		14.812			
<i>Water:</i>					
<i>Land:</i>					
<i>Units:</i>		tonnes			
<i>Substances Released:</i>					
46	12 of 21	SSE/14.5	0.0	REDPATH SUGARS 95 QUEENS QUAY EAST TORONTO ON M5E 1A3	NPRI
<i>NPRI #:</i>		0000002016			
<i>Year:</i>		1995			
<i>Longitude:</i>		-79.3728			
<i>Latitude:</i>		43.6425			
--- Details ---					
<i>Air:</i>					
<i>Water:</i>					
<i>Land:</i>					
<i>Units:</i>		tonnes			
<i>Substances Released:</i>					
46	13 of 21	SSE/14.5	0.0	Redpath Sugar Ltd 95 Queen's Quay East Toronto ON M5E1A3	NPRI
<i>NPRI #:</i>		0000002016			
<i>Year:</i>		2009			
<i>Longitude:</i>		-79.3728			
<i>Latitude:</i>		43.6425			
--- Details ---					
<i>Air:</i>		16.263			
<i>Water:</i>					
<i>Land:</i>					
<i>Units:</i>		tonnes			
<i>Substances Released:</i>		Volatile Organic Compounds (VOCs)			
+					
<i>Air:</i>		55.978			
<i>Water:</i>					
<i>Land:</i>					
<i>Units:</i>		tonnes			
<i>Substances Released:</i>		Nitrogen oxides (expressed as NO2)			
+					
<i>Air:</i>		1.9900000000000002			
<i>Water:</i>					
<i>Land:</i>					
<i>Units:</i>		tonnes			
<i>Substances Released:</i>		PM2.5 - Particulate Matter <= 2.5 Microns			
+					
<i>Air:</i>		17.14			
<i>Water:</i>					
<i>Land:</i>					
<i>Units:</i>		tonnes			
<i>Substances Released:</i>		PM - Total Particulate Matter			
+					
<i>Air:</i>		0			

Map Key	Number of Records	Direction/ Distance (m)	Elevation (m)	Site	DB
Water:					
Land:					
Units:		tonnes			
Substances Released:		Hydrochloric acid			
+					
Air:		17.126			
Water:					
Land:					
Units:		tonnes			
Substances Released:		PM10 - Particulate Matter <= 10 Microns			
+					
Air:		46.869			
Water:					
Land:					
Units:		tonnes			
Substances Released:		Carbon monoxide			
+					
Air:		11.7			
Water:					
Land:					
Units:		tonnes			
Substances Released:		Isopropyl alcohol			
+					
Air:		.661			
Water:					
Land:					
Units:		tonnes			
Substances Released:		Sulphur dioxide			

46	14 of 21	SSE/14.5	0.0	Redpath Sugars, div of Tate & Lyle North America Sugars Ltd 95 Queens Quay East Toronto ON M5E 1A3	NPRI
--------------------	----------	----------	-----	---	------

NPRI #: 0000002016
 Year: 2002
 Longitude: -79.3728
 Latitude: 43.6425

--- Details ---

Air: 17.174
 Water:
 Land:
 Units: tonnes
 Substances Released: Volatile Organic Compounds (VOCs)
 +
 Air: 98.592
 Water:
 Land:
 Units: tonnes
 Substances Released: Nitrogen oxides (expressed as NO2)
 +
 Air: .044
 Water:
 Land:
 Units: tonnes
 Substances Released: Hydrochloric acid

Map Key	Number of Records	Direction/ Distance (m)	Elevation (m)	Site	DB
+					
Air:		22.965			
Water:					
Land:					
Units:		tonnes			
Substances Released:		PM - Total Particulate Matter			
+					
Air:		1.011			
Water:					
Land:					
Units:		tonnes			
Substances Released:		PM2.5 - Particulate Matter <= 2.5 Microns			
+					
Air:		60.451			
Water:					
Land:					
Units:		tonnes			
Substances Released:		Carbon monoxide			
+					
Air:		13.216			
Water:					
Land:					
Units:		tonnes			
Substances Released:		Isopropyl alcohol			
+					
Air:		.432			
Water:					
Land:					
Units:		tonnes			
Substances Released:		Sulphur dioxide			
+					
Air:		4.045			
Water:					
Land:					
Units:		tonnes			
Substances Released:		PM10 - Particulate Matter <= 10 Microns			
46	15 of 21	SSE/14.5	0.0	REDPATH SUGARS TORONTO ON	NPRI
NPRI #:		0000002016			
Year:		1993			
Longitude:		-79.3728			
Latitude:		43.6425			
--- Details ---					
Air:		0			
Water:		0			
Land:		0			
Units:		tonnes			
Substances Released:					
46	16 of 21	SSE/14.5	0.0	Redpath Sugars, div of Tate & Lyle North American Sugars Ltd 95 Queens Quay East Toronto ON M5E 1A3	NPRI

Map Key	Number of Records	Direction/ Distance (m)	Elevation (m)	Site	DB
NPRI #: 0000002016 Year: 2000 Longitude: -79.3728 Latitude: 43.6425					
--- Details --- Air: .044 Water: Land: Units: tonnes Substances Released: + Air: 13.2 Water: Land: Units: tonnes Substances Released:					
46	17 of 21	SSE/14.5	0.0	REDPATH SUGARS 95 QUEENS QUAY EAST TORONTO ON M5E 1A3	NPRI
NPRI #: 0000002016 Year: 1994 Longitude: -79.3728 Latitude: 43.6425					
--- Details --- Air: Water: Land: Units: tonnes Substances Released:					
46	18 of 21	SSE/14.5	0.0	Redpath Sugar Ltd 95 Queen's Quay East Toronto ON M5E1A3	NPRI
NPRI #: 0000002016 Year: 2011 Longitude: -79.3728 Latitude: 43.6425					
--- Details --- Air: 14.3441 Water: Land: Units: tonnes Substances Released: Volatile Organic Compounds (VOCs) + Air: 5.091 Water: Land: Units: tonnes Substances Released: PM2.5 - Particulate Matter <= 2.5 Microns +					

Map Key	Number of Records	Direction/ Distance (m)	Elevation (m)	Site	DB
Air:		56.4022			
Water:					
Land:					
Units:		tonnes			
Substances Released:		Nitrogen oxides (expressed as NO2)			
+					
Air:		0			
Water:					
Land:					
Units:		tonnes			
Substances Released:		Hydrochloric acid			
+					
Air:		.2675			
Water:					
Land:					
Units:		tonnes			
Substances Released:		Sulphur dioxide			
+					
Air:		9.497			
Water:					
Land:					
Units:		tonnes			
Substances Released:		PM10 - Particulate Matter <= 10 Microns			
+					
Air:		46.3718			
Water:					
Land:					
Units:		tonnes			
Substances Released:		Carbon monoxide			
+					
Air:		11.3			
Water:					
Land:					
Units:		tonnes			
Substances Released:		Isopropyl alcohol			
+					
Air:		17.716			
Water:					
Land:					
Units:		tonnes			
Substances Released:		PM - Total Particulate Matter			

[46](#)

19 of 21

SSE/14.5

0.0

**Tate & Lyle Canada (former REDPATH
SUGARS)
95 Queen's Quay East
Toronto ON M5E1A3**

NPRI

NPRI #: 0000002016
Year: 2005
Longitude: -79.3728
Latitude: 43.6425

--- Details ---

Air: 101.344
Water:
Land:
Units: tonnes

Map Key	Number of Records	Direction/ Distance (m)	Elevation (m)	Site	DB
Substances Released:		Nitrogen oxides (expressed as NO2)			
+					
Air:		24.089000000000002			
Water:					
Land:					
Units:		tonnes			
Substances Released:		PM - Total Particulate Matter			
+					
Air:		0			
Water:					
Land:					
Units:		tonnes			
Substances Released:		Hydrochloric acid			
+					
Air:		1.074			
Water:					
Land:					
Units:		tonnes			
Substances Released:		PM2.5 - Particulate Matter <= 2.5 Microns			
+					
Air:		22.709			
Water:					
Land:					
Units:		tonnes			
Substances Released:		Volatile Organic Compounds (VOCs)			
+					
Air:		18.588			
Water:					
Land:					
Units:		tonnes			
Substances Released:		PM10 - Particulate Matter <= 10 Microns			
+					
Air:		60.806			
Water:					
Land:					
Units:		tonnes			
Substances Released:		Carbon monoxide			
+					
Air:		18.67			
Water:					
Land:					
Units:		tonnes			
Substances Released:		Isopropyl alcohol			
+					
Air:		.434			
Water:					
Land:					
Units:		tonnes			
Substances Released:		Sulphur dioxide			

[46](#)

20 of 21

SSE/14.5

0.0

Redpath Sugars
95 Queens Quay East
Toronto ON M5E 1A3

NPRI

NPRI #: 0000002016
Year: 1996
Longitude: -79.3728

Map Key	Number of Records	Direction/ Distance (m)	Elevation (m)	Site	DB
Latitude:		43.6425			
--- Details ---					
Air:					
Water:					
Land:					
Units:		tonnes			
Substances Released:					
46	21 of 21	SSE/14.5	0.0	Redpath Sugar Ltd 95 Queen's Quay East Toronto ON M5E1A3	NPRI
NPRI #:		0000002016			
Year:		2012			
Longitude:		-79.3728			
Latitude:		43.6425			
--- Details ---					
Air:		19.157			
Water:					
Land:					
Units:		tonnes			
Substances Released:					
+					
Air:		5.132			
Water:					
Land:					
Units:		tonnes			
Substances Released:					
+					
Air:		67.55			
Water:					
Land:					
Units:		tonnes			
Substances Released:					
+					
Air:		11.1			
Water:					
Land:					
Units:		tonnes			
Substances Released:					
+					
Air:		.349			
Water:					
Land:					
Units:		tonnes			
Substances Released:					
+					
Air:		46.938			
Water:					

Map Key	Number of Records	Direction/ Distance (m)	Elevation (m)	Site	DB
Land:					
Units:		tonnes			
Substances Released:		Carbon monoxide			
+					
Air:		16.044			
Water:					
Land:					
Units:		tonnes			
Substances Released:		Isopropyl alcohol			
+					
Air:		22.339			
Water:					
Land:					
Units:		tonnes			
Substances Released:		PM - Total Particulate Matter			

<u>50</u>	1 of 1	S/14.8	0.0	ON	BORE
Borehole ID:	638311			Type:	Borehole
Use:	Geotechnical/Geological Investigation			Status:	
Drill Method:	Power auger			UTM Zone:	17
Easting:	631210			Northing:	4833438
Location Accuracy:				Orig. Ground Elev m:	74.7
Elev. Reliability Note:				DEM Ground Elev m:	76.3
Total Depth m:	9.6			Primary Name:	
Township:				Concession:	
Lot:				Municipality:	
Completion Date:	MAR-1920			Static Water Level:	-999.9
Primary Water Use:	Not Used			Sec. Water Use:	
--- Details ---					
Stratum ID:	218484017			Top Depth(m):	0.0
Bottom Depth(m):	6.2			Stratum Desc:	WATER.
+					
Stratum ID:	218484018			Top Depth(m):	6.2
Bottom Depth(m):	9.6			Stratum Desc:	MUCK. LACUSTRINE,AGE POST-GLACIAL.
+					
Stratum ID:	218484019			Top Depth(m):	9.6
Bottom Depth(m):	9.6			Stratum Desc:	BEDROCK,SHALE. MARINE,AGE ORDOVICIAN. .

<u>51</u>	1 of 1	SE/21.2	0.0	ON	BORE
Borehole ID:	638313			Type:	Borehole
Use:	Geotechnical/Geological Investigation			Status:	
Drill Method:	Power auger			UTM Zone:	17
Easting:	631315			Northing:	4833483
Location Accuracy:				Orig. Ground Elev m:	74.7
Elev. Reliability				DEM Ground Elev	76.7

Map Key	Number of Records	Direction/ Distance (m)	Elevation (m)	Site	DB
Note:				m:	
Total Depth m:	9.8			Primary Name:	
Township:				Concession:	
Lot:				Municipality:	
Completion Date:	MAR-1920			Static Water Level:	-999.9
Primary Water Use:	Not Used			Sec. Water Use:	
--- Details ---					
Stratum ID:	218484023			Top Depth(m):	0.0
Bottom Depth(m):	6.2			Stratum Desc:	WATER.
+					
Stratum ID:	218484024			Top Depth(m):	6.2
Bottom Depth(m):	9.8			Stratum Desc:	MUCK. LACUSTRINE,AGE POST-GLACIAL.
+					
Stratum ID:	218484025			Top Depth(m):	9.8
Bottom Depth(m):	9.8			Stratum Desc:	BEDROCK, SHALE. MARINE, AGE ORDOVICIAN. .

[57](#)

1 of 1

SE/34.6

0.0

ON

BORE

Borehole ID:	638247			Type:	Borehole
Use:	Geotechnical/Geological Investigation			Status:	
Drill Method:	Diamond Drill			UTM Zone:	17
Easting:	631315			Northing:	4833468
Location Accuracy:				Orig. Ground Elev m:	76.9
Elev. Reliability Note:				DEM Ground Elev m:	76.6
Total Depth m:	15.2			Primary Name:	
Township:				Concession:	
Lot:				Municipality:	
Completion Date:	JUL-1956			Static Water Level:	1.5
Primary Water Use:	Not Used			Sec. Water Use:	
--- Details ---					
Stratum ID:	218483702			Top Depth(m):	0.0
Bottom Depth(m):	4.1			Stratum Desc:	FILL.
+					
Stratum ID:	218483703			Top Depth(m):	4.1
Bottom Depth(m):	7.0			Stratum Desc:	SAND,SILT. GREY, GLACIAL, AGE GLACIAL, WATER STABLE AT 247.4 FEET.
+					
Stratum ID:	218483704			Top Depth(m):	7.0
Bottom Depth(m):	12.5			Stratum Desc:	CLAY,SILT. GREY, LACUSTRINE, AGE GLACIAL.
+					
Stratum ID:	218483705			Top Depth(m):	12.5
Bottom Depth(m):	12.7			Stratum Desc:	SAND,SILT. GREY, GLACIAL, AGE GLACIAL.
+					
Stratum ID:	218483706			Top Depth(m):	12.7

Map Key	Number of Records	Direction/ Distance (m)	Elevation (m)	Site	DB
Bottom Depth(m):	15.2			Stratum Desc:	BEDROCK, SHALE. MARINE, AGE ORDOVICIAN. 000000130013500700230005000053 7003

58	1 of 2	SSE/40.3	0.0	Pier 27 Toronto (West) Inc. 29 Queens Quay East, Toronto, Ontario ON M5E 0A4	RSC
Date Submitted:		30-Jun-11			
Date Acknowledg.:					
Date Returned:					
Certification Date:		27-May-11			
Soil Type:					
Restoration Type:					
Registration #:		112926			
Stratified (Y/N):					
Criteria:					
Consultant:					
District Office:		TORONTO			
Intended Prop Use:		Residential			
Current Property Use:		Commercial			
Certificate Prop Use #:		No CPU			
Applicable Standards:		Full Depth Site Conditions Standard, with Nonpotable Ground Water, Coarse Textured Soil, for Residential/Parkland/Institutional property use			
Legal Description:		Part of PIN 21384-0150 (LT), being part of Blocks 18 and 19 on Plan 694-E, designated as Parts 14 and 20 and part of Parts 5 and 16 on Plan 66R-24637 in the City of Toronto.			
Prop. Identification #:		Part of PIN 21384-0150 (LT)			
Entire legal prop. (y/n):		No			
UTM Coordinates:		NAD83 17-631235-4833317			
Latitude & Longitude:		43.64127050N 79.37290710W (converted from UTM)			
Accuracy Estimate:		2 to 5 meters			
Measurement Method:		Global Positioning System			
CPU Issued Sect 1686:		No			

58	2 of 2	SSE/40.3	0.0	Pier 27 Toronto (West) Inc. 29 Queens Quay East, Toronto, Ontario ON M5E 0A4	RSC
Date Submitted:		23-Jun-11			
Date Acknowledg.:					
Date Returned:					
Certification Date:		27-May-11			
Soil Type:					
Restoration Type:					
Registration #:		112924			
Stratified (Y/N):					
Criteria:					
Consultant:					
District Office:		TORONTO			
Intended Prop Use:		Residential			
Current Property Use:		Commercial			
Certificate Prop Use #:		No CPU			
Applicable Standards:		Background Site Conditions Standard, with Potable Ground Water, Coarse Textured Soil, for Residential/Parkland/Institutional property use			
Legal Description:		Part of PIN 21384-0150 (LT), being part of Blocks 18 and 19 on Plan 694-E, designated as part of			

Map Key	Number of Records	Direction/ Distance (m)	Elevation (m)	Site	DB
Prop. Identification #: Entire legal prop. (y/n): UTM Coordinates: Latitude & Longitude: Accuracy Estimate: Measurement Method: CPU Issued Sect 1686:		Parts 5 and 16 on Plan 66R-24637 in the City of Toronto. Part of PIN 21384-0150 (LT) No NAD83 17-631254-4833281 43.64094320N 79.37268040W (converted from UTM) 2 to 5 meters Global Positioning System No			
59	1 of 4	SSE/43.7	0.0	Pier 27 Toronto Inc. 39 Queens Quay East, Toronto, Ontario ON M5E 0A5	RSC
Date Submitted: Date Acknowledg.: Date Returned: Certification Date: Soil Type: Restoration Type: Registration #: Stratified (Y/N): Criteria: Consultant: District Office: Intended Prop Use: Current Property Use: Certificate Prop Use #: Applicable Standards: Legal Description: Prop. Identification #: Entire legal prop. (y/n): UTM Coordinates: Latitude & Longitude: Accuracy Estimate: Measurement Method: CPU Issued Sect 1686:		28-Jun-11 29-Mar-11 112920 TORONTO Residential Commercial No CPU Background Site Conditions Standard, with Potable Ground Water, Coarse Textured Soil, for Residential/Parkland/Institutional property use Part of PIN 21384-0152 (LT), being part of Block 19 on Plan 694-E, designated as part of Part 17 on Plan 66R-24637 in the City of Toronto. Part of PIN 21384-0152 (LT) No NAD83 17-631344-4833329 43.64135930N 79.37155330W (converted from UTM) 2 to 5 meters Global Positioning System No			
59	2 of 4	SSE/43.7	0.0	Pier 27 Toronto Inc. 39 Queens Quay East, Toronto ON M5E 0A5	RSC
Date Submitted: Date Acknowledg.: Date Returned: Certification Date: Soil Type: Restoration Type: Registration #: Stratified (Y/N): Criteria: Consultant: District Office: Intended Prop Use:		2012-12-05 206189 Toronto Parkland			

Map Key	Number of Records	Direction/ Distance (m)	Elevation (m)	Site	DB
Current Property Use: Certificate Prop Use #: Applicable Standards: Legal Description: Prop. Identification #: Entire legal prop. (y/n): UTM Coordinates: Latitude & Longitude: Accuracy Estimate: Measurement Method: CPU Issued Sect 1686:					

59	3 of 4	SSE/43.7	0.0	Pier 27 Toronto Inc. 39 Queens Quay East, Toronto, Ontario ON M5E 0A5	RSC
Date Submitted: Date Acknowledg.: Date Returned: Certification Date: Soil Type: Restoration Type: Registration #: Stratified (Y/N): Criteria: Consultant: District Office: Intended Prop Use: Current Property Use: Certificate Prop Use #: Applicable Standards: Legal Description: Prop. Identification #: Entire legal prop. (y/n): UTM Coordinates: Latitude & Longitude: Accuracy Estimate: Measurement Method: CPU Issued Sect 1686:		28-Jun-11 29-Mar-11 112922 TORONTO Residential Commercial No CPU Full Depth Site Conditions Standard, with Nonpotable Ground Water, Coarse Textured Soil, for Residential/Parkland/Institutional property use Part of PIN 21384-0152 (LT), being part of Block 19 on Plan 694-E, designated as Parts 18, 25, 26 and 27 and part of Part 17 on Plan 66R-24637 in the City of Toronto. Part of PIN 21384-0152 (LT) No NAD83 17-631318-4833379 43.64181390N 79.37186340W (converted from UTM) 2 to 5 meters Global Positioning System No			

59	4 of 4	SSE/43.7	0.0	Pier 27 Toronto Inc. 39 Queens Quay East, Toronto ON M5E 0A5	RSC
Date Submitted: Date Acknowledg.: Date Returned: Certification Date: Soil Type: Restoration Type: Registration #: Stratified (Y/N): Criteria:		2012-11-30 205951 			

Map Key	Number of Records	Direction/ Distance (m)	Elevation (m)	Site	DB
Consultant: District Office: Toronto Intended Prop Use: Community Current Property Use: Certificate Prop Use #: Applicable Standards: Legal Description: Prop. Identification #: Entire legal prop. (y/n): UTM Coordinates: Latitude & Longitude: Accuracy Estimate: Measurement Method: CPU Issued Sect 1686:					
60	1 of 1	SSE/39.4	0.0	7 Queens Quay East Toronto ON	EHS
Order No.: 20130430013 Report Date: 09-MAY-13 Report Type: RSC Report (Urban) Search Radius (km): .3 Addit. Info Ordered: Fire Insur. Maps and/or Site Plans					
64	1 of 1	ESE/12.1	0.0	ON	BORE
Borehole ID: 638314 Use: Geotechnical/Geological Investigation Drill Method: Power auger Easting: 631375 Location Accuracy: Elev. Reliability Note: Total Depth m: 9.6 Township: Lot: Completion Date: MAR-1920 Primary Water Use: Not Used Type: Borehole Status: UTM Zone: 17 Northing: 4833523 Orig. Ground Elev m: 74.7 DEM Ground Elev m: 76.5 Primary Name: Concession: Municipality: Static Water Level: -999.9 Sec. Water Use:					
--- Details ---					
Stratum ID: 218484026 Bottom Depth(m): 6.2 Top Depth(m): 0.0 Stratum Desc: WATER.					
+					
Stratum ID: 218484027 Bottom Depth(m): 9.6 Top Depth(m): 6.2 Stratum Desc: MUCK. LACUSTRINE,AGE POST-GLACIAL.					
+					
Stratum ID: 218484028 Bottom Depth(m): 9.6 Top Depth(m): 9.6 Stratum Desc: BEDROCK,SHALE. MARINE,AGE ORDOVICIAN.					

Map Key	Number of Records	Direction/ Distance (m)	Elevation (m)	Site	DB
65	1 of 1	SSW/15.0	0.0	ON	BORE
Borehole ID:	638310			Type:	Borehole
Use:	Geotechnical/Geological Investigation			Status:	
Drill Method:	Power auger			UTM Zone:	17
Easting:	631160			Northing:	4833413
Location Accuracy:				Orig. Ground Elev m:	74.7
Elev. Reliability Note:				DEM Ground Elev m:	75.5
Total Depth m:	8			Primary Name:	
Township:				Concession:	
Lot:				Municipality:	
Completion Date:	MAR-1920			Static Water Level:	-999.9
Primary Water Use:	Not Used			Sec. Water Use:	
--- Details ---					
Stratum ID:	218484014			Top Depth(m):	0.0
Bottom Depth(m):	6.5			Stratum Desc:	WATER.
+					
Stratum ID:	218484015			Top Depth(m):	6.5
Bottom Depth(m):	8.0			Stratum Desc:	MUCK. LACUSTRINE,AGE POST-GLACIAL.
+					
Stratum ID:	218484016			Top Depth(m):	8.0
Bottom Depth(m):	8.0			Stratum Desc:	BEDROCK,SHALE. MARINE,AGE ORDOVICIAN. .

67	1 of 1	S/28.4	0.0	25 Queens Quay East Toronto ON	EHS
Order No.:	20120917028				
Report Date:	26-SEP-12				
Report Type:	Custom Report				
Search Radius (km):	.25				
Addit. Info Ordered:	Fire Insur. Maps and/or Site Plans				

68	1 of 1	ESE/32.3	0.0	ON	BORE
Borehole ID:	638252			Type:	Borehole
Use:	Geotechnical/Geological Investigation			Status:	
Drill Method:	Diamond Drill			UTM Zone:	17
Easting:	631380			Northing:	4833503
Location Accuracy:				Orig. Ground Elev m:	77
Elev. Reliability Note:				DEM Ground Elev m:	76.2
Total Depth m:	13.5			Primary Name:	
Township:				Concession:	
Lot:				Municipality:	
Completion Date:	JUL-1956			Static Water Level:	1.3
Primary Water Use:	Not Used			Sec. Water Use:	

Map Key	Number of Records	Direction/ Distance (m)	Elevation (m)	Site	DB
--- Details ---					
Stratum ID:	218483725			Top Depth(m):	0.0
Bottom Depth(m):	6.7			Stratum Desc:	FILL.
+					
Stratum ID:	218483726			Top Depth(m):	6.7
Bottom Depth(m):	7.0			Stratum Desc:	SAND,SILT. GREY,GLACIAL,AGE GLACIAL, WATER STABLE AT 248.3 FEET.
+					
Stratum ID:	218483727			Top Depth(m):	7.0
Bottom Depth(m):	9.4			Stratum Desc:	SILT(79),CLAY(16), SAND(05). GREY,LACUSTRINE,AGE GLACIAL.
+					
Stratum ID:	218483728			Top Depth(m):	9.4
Bottom Depth(m):	10.0			Stratum Desc:	SAND,SILT. GREY,GLACIAL,AGE GLACIAL.
+					
Stratum ID:	218483729			Top Depth(m):	10.0
Bottom Depth(m):	11.9			Stratum Desc:	CLAY,SILT. GREY,LACUSTRINE,AGE GLACIAL.
+					
Stratum ID:	218483730			Top Depth(m):	11.9
Bottom Depth(m):	13.5			Stratum Desc:	BEDROCK,SHALE. MARINE,AGE ORDOVICIAN. 025 048000000030022000800327002000 05
69	1 of 2	WSW/15.8	0.0	PETRO-CANADA PRODUCTS 12 YONGE STREET C/O 5140 YONGE STREET SUITE 200 NORTH YORK ON M2N 6L6	GEN
Generator #:	ON0031056				
Approval Yrs:	88,89,90				
SIC Code:	0000				
SIC Description:	*** NOT DEFINED ***				
69	2 of 2	WSW/15.8	0.0	PETRO-CANADA PRODUCTS 30-265 12 YONGE STREET C/O 5140 YONGE STREET SUITE 200 NORTH YORK ON M2N 6L6	GEN
Generator #:	ON0031056				
Approval Yrs:	92,93,94,95,96,97				
SIC Code:	5111				
SIC Description:	PETROLEUM PROD., WH.				
--- Details ---					
Waste Code:	221				
Waste Description:	LIGHT FUELS				
71	1 of 1	SW/0.1	0.0	ON	BORE

Map Key	Number of Records	Direction/ Distance (m)	Elevation (m)	Site	DB
Borehole ID:	652872			Type: Borehole	
Use:	Geotechnical/Geological Investigation			Status:	
Drill Method:	Power auger			UTM Zone: 17	
Easting:	631055			Northing: 4833453	
Location Accuracy:				Orig. Ground Elev m: 77.1	
Elev. Reliability Note:				DEM Ground Elev m: 75.4	
Total Depth m:	10.6			Primary Name:	
Township:				Concession:	
Lot:				Municipality:	
Completion Date:	JAN-1970			Static Water Level: .2	
Primary Water Use:	Not Used			Sec. Water Use:	
--- Details ---					
Stratum ID:	218537437			Top Depth(m): 0.0	
Bottom Depth(m):	8.6			Stratum Desc: FILL,SILT,SAND, ORGANIC. LOOSE.	
+					
Stratum ID:	218537438			Top Depth(m): 8.6	
Bottom Depth(m):	10.6			Stratum Desc: CLAY,SILT,GRAVEL, SHALE. GREY,STIFF,AGE QUATERNARY, WATER STABLE AT 252.3 FEET. 026	

74	1 of 4	S/70.7	0.0	Pier 27 Toronto Inc. 25 Queens Quay East Toronto ON	CPU
Year:	2012				
EBR Registry No.:	011-6946				
Ministry Ref. No.:	1760-7XFQJQ				
Type:	Instrument Proposal				
Instrument Type:	(EPA s. 168.6) - Certificate of Property Use				
Proposal Date:	August 21, 2012				
Location:	25 Queens Quay East CITY OF TORONTO				
Proponent Address:	2220 #7 Highway West Concord Ontario Canada L4K 1W7				

74	2 of 4	S/70.7	0.0	25 Queens Quay East Toronto ON	EHS
Order No.:	20100531014				
Report Date:	6/8/2010				
Report Type:	Standard Report				
Search Radius (km):	0.25				
Addit. Info Ordered:	Fire Insur. Maps and/or Site Plans				

74	3 of 4	S/70.7	0.0	25 QUEEN'S QUAY EAST TORONTO ON	HINC
External File Num:	FS INC 0710-06474				
Date of Occurrence:	10/31/2007				
Fuel Occurrence Type:	CO Release				

<i>Map Key</i>	<i>Number of Records</i>	<i>Direction/ Distance (m)</i>	<i>Elevation (m)</i>	<i>Site</i>	<i>DB</i>
Fuel Type Involved:		Propane			
Status Desc:		Completed - Causal Analysis(End)			
Job Type Desc:		Incident/Near-Miss Occurrence (FS)			
Oper. Type Involved:		Commercial (e.g. restaurant, business unit, etc)			
Service Interruptions:		No			
Property Damage:		No			
Fuel Life Cycle Stage:		Utilization			
Root Cause:		Root Cause: Equipment/Material/Component:No Procedures:Yes Maintenance:No Design:No Training:No Management:No Human Factors:No			
Reported Details:		Tent facility for Pier 27 Condo development			
Fuel Category:		Gaseous Fuel			
Occurrence Type:		Incident			
Affiliation:		Member of the General Public			
County Name:		Toronto			
Approx. Quant. Rel:					
Nearby body of water:					
Enter Drainage Syst.:					
Approx. Quant. Unit:					
Environmental Impact:					

<u>74</u>	4 of 4	S/70.7	0.0	Toronto Port Authority 25R Queens Quay East, Toronto ON	RSC
---------------------------	--------	--------	-----	--	------------

Date Submitted: 2012-11-28
Date Acknowledg.:
Date Returned:
Certification Date:
Soil Type:
Restoration Type:
Registration #: 205933
Stratified (Y/N):
Criteria:
Consultant:
District Office: Toronto
Intended Prop Use: Parkland
Current Property Use:
Certificate Prop Use #:
Applicable Standards:
Legal Description:
Prop. Identification #:
Entire legal prop. (y/n):
UTM Coordinates:
Latitude & Longitude:
Accuracy Estimate:
Measurement Method:
CPU Issued Sect 1686:

<u>75</u>	1 of 1	SW/7.6	0.0	10 Yonge Street and 10 Queens Quay West Toronto ON	EHS
---------------------------	--------	--------	-----	---	------------

Order No.: 20061003017
Report Date: 10/13/2006
Report Type: Custom Report
Search Radius (km): 0.25

Map Key	Number of Records	Direction/ Distance (m)	Elevation (m)	Site	DB
---------	-------------------	----------------------------	------------------	------	----

Addit. Info Ordered:

77	1 of 40	ESE/19.2	0.0	REDPATHSUGAR TORONTO ON	NATE
--------------------	---------	----------	-----	----------------------------	------

File No.: MOE83041
Spill Date: 830131
Lead Agency:
DOE on Scene:
Reported By: Province
Material Reaction:
Basin: St. Lawrence River Drainage
Air:
Land:
Fresh Water:
Ground Water:
Salt Water:
Other Environment:
Waterbody: LAKE ONTARIO
Cause: Overflow
Reason: Error
Source: Other Industrial Plant
Sector: Food Processing
Ship No.:
Ship Name:
Clean Up By: polluter
Disposal Method: unknown
Recovery %: 80.00
Act Invoked: Unknown
Enforcement Resp:
Fish Kill: N
Oiled Birds: N
Other Kill: N
Vegetation Damage: N
Property Damage: N
Drinking Water: N
Income Loss: N
Other Consequences: N
No. of Injuries:
No. of Evacuations:
Fine: 0.00
No. of Dead:
Cleanup Cost:
Material: molasses
Amount (ton): 1.50
Volume (L): 1365.00
Concentration:
Phase:
Additional Info:

77	2 of 40	ESE/19.2	0.0	REDPATHSUGAR TORONTO ON	NATE
--------------------	---------	----------	-----	----------------------------	------

<i>Map Key</i>	<i>Number of Records</i>	<i>Direction/ Distance (m)</i>	<i>Elevation (m)</i>	<i>Site</i>	<i>DB</i>
File No.:		MOE79322			
Spill Date:		790622			
Lead Agency:					
DOE on Scene:					
Reported By:		Province			
Material Reaction:					
Basin:		St. Lawrence River Drainage			
Air:					
Land:		Y			
Fresh Water:					
Ground Water:					
Salt Water:					
Other Environment:					
Waterbody:					
Cause:		Above Ground Tank Leak			
Reason:		Damage by Equipment			
Source:		Transport Truck			
Sector:		Food Processing			
Ship No.:					
Ship Name:					
Clean Up By:		polluter			
Disposal Method:		unknown			
Recovery %:		100.00			
Act Invoked:		Unknown			
Enforcement Resp:					
Fish Kill:		N			
Oiled Birds:		N			
Other Kill:		N			
Vegetation Damage:		N			
Property Damage:		N			
Drinking Water:		N			
Income Loss:		N			
Other Consequences:		N			
No. of Injuries:					
No. of Evacuations:					
Fine:					
No. of Dead:					
Cleanup Cost:					
Material:		fuel oil no. 2			
Amount (ton):					
Volume (L):					
Concentration:					
Phase:					
Additional Info:					

[77](#)

3 of 40

ESE/19.2

0.0

REDPATHSOGAR

NATE

TORONTO ON

File No.:	MOE85207
Spill Date:	850426
Lead Agency:	
DOE on Scene:	
Reported By:	Province
Material Reaction:	
Basin:	St. Lawrence River Drainage

<i>Map Key</i>	<i>Number of Records</i>	<i>Direction/ Distance (m)</i>	<i>Elevation (m)</i>	<i>Site</i>	<i>DB</i>
Air:					
Land:		Y			
Fresh Water:					
Ground Water:					
Salt Water:					
Other Environment:					
Waterbody:					
Cause:			Pipe Leak		
Reason:			Ice, Frost		
Source:			Other Industrial Plant		
Sector:			Food Processing		
Ship No.:					
Ship Name:					
Clean Up By:			polluter		
Disposal Method:			landfill		
Recovery %:			100.00		
Act Invoked:			Unknown		
Enforcement Resp:					
Fish Kill:		N			
Oiled Birds:		N			
Other Kill:		N			
Vegetation Damage:		N			
Property Damage:		N			
Drinking Water:		N			
Income Loss:		N			
Other Consequences:		N			
No. of Injuries:					
No. of Evacuations:					
Fine:					
No. of Dead:					
Cleanup Cost:					
Material:			fuel oil no. 2		
Amount (ton):			0.80		
Volume (L):					
Concentration:					
Phase:					
Additional Info:					

[77](#)

4 of 40

ESE/19.2

0.0

REDPATHSUGAR

[NATE](#)

TORONTO ON

File No.: 44622T
Spill Date: 870505
Lead Agency:
DOE on Scene:
Reported By: Province
Material Reaction:
Basin: St. Lawrence River Drainage
Air:
Land: Y
Fresh Water:
Ground Water:
Salt Water:
Other Environment:
Waterbody:

Map Key	Number of Records	Direction/ Distance (m)	Elevation (m)	Site	DB
Cause: Underground Tank Leak Reason: Overstress Source: Other Storage Facilities Sector: Food Processing Ship No.: Ship Name: Clean Up By: polluter Disposal Method: landfill Recovery %: 80.00 Act Invoked: None Enforcement Resp: Fish Kill: N Oiled Birds: N Other Kill: N Vegetation Damage: N Property Damage: N Drinking Water: N Income Loss: N Other Consequences: N No. of Injuries: No. of Evacuations: Fine: 0.00 No. of Dead: Cleanup Cost: 0.00 Material: fuel oil no. 2 Amount (ton): 0.10 Volume (L): 0.00 Concentration: 0.00 Phase: Additional Info:					
77	5 of 40	ESE/19.2	0.0	Redpath Sugar (Tate & Lyle North American Sugars, Ltd.) Toronto ON	NCPL
Year: 2000 Discharge Type: Wastewater Sector: Non-MISA Facilities Type of Concern: C of A Contaminant: flow Status Report: --- Details --- Incident Date: Limit/Unit/ Freq: Quantity Min/Max: Facility Action: implementing improvements - action plan submitted Ministry Action: Provincial Officer's Order issued					
77	6 of 40	ESE/19.2	0.0	Redpath Sugar Toronto ON	NCPL
Year: 1998 Discharge Type: Wastewater					

<i>Map Key</i>	<i>Number of Records</i>	<i>Direction/ Distance (m)</i>	<i>Elevation (m)</i>	<i>Site</i>	<i>DB</i>
Sector: Type of Concern: Contaminant: Status Report:		Misc. Certificate of Approval see "Status Report" Exceeded the temp and TCR limits			
--- Details --- Incident Date: Limit/Unit/ Freq: Quantity Min/Max: Facility Action: Ministry Action:					
		Facility implemented operational improvements			
77	7 of 40	ESE/19.2	0.0	Redpath Sugar (Tate & Lyle North American Sugars, Ltd.) Toronto ON	NCPL
Year: Discharge Type: Sector: Type of Concern: Contaminant: Status Report:		2001 Wastewater Non-MISA Facilities C of A biochemical oxygen demand			
--- Details --- Incident Date: Limit/Unit/ Freq: Quantity Min/Max: Facility Action: Ministry Action:					
		implementing improvements - action plan submitted Voluntary abatement program underway			
77	8 of 40	ESE/19.2	0.0	Tate & Lyle North American Sugars, Ltd. (Redpath Sugars) Toronto ON	NCPL
Year: Discharge Type: Sector: Type of Concern: Contaminant: Status Report:		2002 Wastewater Non-MISA Facilities C of A biochemical oxygen demand			
--- Details --- Incident Date: Limit/Unit/ Freq: Quantity Min/Max: Facility Action: Ministry Action:					
		implementing improvements - action plan submitted Provincial Officer's Order issued			
77	9 of 40	ESE/19.2	0.0	Redpath Sugars, 95 Queen's Quay E. Toronto ON	NCPL
Year: Discharge Type:		1999 Wastewater			

<i>Map Key</i>	<i>Number of Records</i>	<i>Direction/ Distance (m)</i>	<i>Elevation (m)</i>	<i>Site</i>	<i>DB</i>
Sector: Type of Concern: Contaminant: Status Report:		Non-MISA Facilities C of A temperaturure, water			
--- Details ---					
Incident Date: Limit/Unit/ Freq: Quantity Min/Max: Facility Action: Ministry Action:		assessment complete Assessment complete - no further action required			
77	10 of 40	ESE/19.2	0.0	REDPATH SUGAR TORONTO (EAST OF YONGE) ON	NEES
Incident Date: Contaminant: Amount: Units: Quantity: Cause: Source: Reason: Sector:		5/10/88 COAL 0 Discharge Unknown Refinery Food Processing			
77	11 of 40	ESE/19.2	0.0	REDPATHSUGAR TORONTO ON	NEES
Incident Date: Contaminant: Amount: Units: Quantity: Cause: Source: Reason: Sector:		5/5/87 fuel oil no. 2 0.1 Tonnes (Metric) Underground Tank Leak Other Storage Facilities Overstress Food Processing			
77	12 of 40	ESE/19.2	0.0	REDPATH SUGAR TORONTO (EAST OF YONGE) ON	NEES
Incident Date: Contaminant: Amount: Units: Quantity: Cause: Source: Reason: Sector:		5/10/88 SUGAR NOS 0 Discharge Unknown Refinery Food Processing			

<i>Map Key</i>	<i>Number of Records</i>	<i>Direction/ Distance (m)</i>	<i>Elevation (m)</i>	<i>Site</i>	<i>DB</i>
77	13 of 40	ESE/19.2	0.0	REDPATHSOGAR TORONTO ON	NEES
<i>Incident Date:</i>		4/26/85			
<i>Contaminant:</i>		fuel oil no. 2			
<i>Amount:</i>		0.8			
<i>Units:</i>		Tonnes (Metric)			
<i>Quantity:</i>					
<i>Cause:</i>		Pipe Leak			
<i>Source:</i>		Other Industrial Plant			
<i>Reason:</i>		Ice, Frost			
<i>Sector:</i>		Food Processing			
77	14 of 40	ESE/19.2	0.0	REDPATH SUGAR TORONTO (EAST OF YONGE) ON	NEES
<i>Incident Date:</i>		7/26/88			
<i>Contaminant:</i>		DIESEL FUEL			
<i>Amount:</i>		0			
<i>Units:</i>		Pipe Leak			
<i>Quantity:</i>					
<i>Cause:</i>		Material Failure			
<i>Source:</i>		Refinery			
<i>Reason:</i>					
<i>Sector:</i>		Food Processing			
77	15 of 40	ESE/19.2	0.0	REDPATHSUGAR TORONTO ON	NEES
<i>Incident Date:</i>		1/31/83			
<i>Contaminant:</i>		molasses			
<i>Amount:</i>		1.5			
<i>Units:</i>		Tonnes (Metric)			
<i>Quantity:</i>					
<i>Cause:</i>		Overflow			
<i>Source:</i>		Other Industrial Plant			
<i>Reason:</i>		Error			
<i>Sector:</i>		Food Processing			
77	16 of 40	ESE/19.2	0.0	REDPATHSUGAR TORONTO ON	NEES
<i>Incident Date:</i>		6/22/79			
<i>Contaminant:</i>		fuel oil no. 2			
<i>Amount:</i>					
<i>Units:</i>					
<i>Quantity:</i>					
<i>Cause:</i>		Above Ground Tank Leak			
<i>Source:</i>		Transport Truck			

<i>Map Key</i>	<i>Number of Records</i>	<i>Direction/ Distance (m)</i>	<i>Elevation (m)</i>	<i>Site</i>	<i>DB</i>
Reason:		Damage by Equipment			
Sector:		Food Processing			
77	17 of 40	ESE/19.2	0.0	Redpath Sugars City of Toronto ON	PTTW
Year:		1996			
EBR Registry No.:		IA6E1257			
Ministry Ref. No.:					
Type:		Instrument			
Instrument Type:		OWRA s. 34 - Permit to take water			
Proposal Date:		8/16/96			
Location:		City of Toronto			
Proponent Address:		Redpath Sugars, Div. Of Redpath Industries95 Queen's Quay East,Toronto, Ontario, M5E 1A3			
77	18 of 40	ESE/19.2	0.0	REDPATH SUGARS LTD. LAKE ONTARIO TORONTO PLANT 95 QUEEN'S QUAY EAST TORONTO CITY ON	SPL
Ref No.:		36066			
Incident Dt:		6/11/1990			
MOE Reported Dt:		6/11/1990			
Contaminant Name:					
Contaminant Quantity:					
Incident Summary:		REDPATH - 9 M2 OF FOAMY SUGAR FLOATING IN HARBOUR			
Incident Cause:		COOLING SYSTEM LEAK			
Incident Reason:		EQUIPMENT FAILURE			
Nature of Impact:		Water course or lake			
Receiving Medium:		WATER			
Environmental Impact:		POSSIBLE			
77	19 of 40	ESE/19.2	0.0	REDPATH SUGARS LTD. LAKE ONTARIO TORONTO PLANT 95 QUEEN'S QUAY EAST TORONTO CITY ON	SPL
Ref No.:		162996			
Incident Dt:		12/17/1998			
MOE Reported Dt:		12/17/1998			
Contaminant Name:					
Contaminant Quantity:					
Incident Summary:		REDPATH SUGARS LTD. -450 L OF A LIME SOLUTION TO LAKE ONTARIO.			
Incident Cause:		CONTAINER OVERFLOW			
Incident Reason:		UNKNOWN			
Nature of Impact:		Water course or lake			
Receiving Medium:		WATER			
Environmental Impact:		CONFIRMED			
77	20 of 40	ESE/19.2	0.0	REDPATH SUGARS LTD. LAKE ONTARIO TORONTO PLANT 95	SPL

Map Key	Number of Records	Direction/ Distance (m)	Elevation (m)	Site	DB
QUEEN'S QUAY EAST TORONTO CITY ON					
Ref No.:		108897			
Incident Dt:		1/9/1995			
MOE Reported Dt:		1/9/1995			
Contaminant Name:					
Contaminant Quantity:					
Incident Summary:		REDPATH SUGARS LTD. -450 L OF SUGAR TO LAKE ONTARIO.			
Incident Cause:		WASTEWATER DISCHARGE TO WATERCOURSE			
Incident Reason:		OTHER			
Nature of Impact:		Water course or lake			
Receiving Medium:		WATER			
Environmental Impact:		CONFIRMED			
77	21 of 40	ESE/19.2	0.0	REDPATH SUGARS LTD. LAKE ONTARIO TORONTO PLANT 95 QUEEN'S QUAY EAST TORONTO CITY ON	SPL
Ref No.:		204096			
Incident Dt:		6/22/2001			
MOE Reported Dt:		6/22/2001			
Contaminant Name:					
Contaminant Quantity:					
Incident Summary:		REDPATH:VISIBLE DISCHARGE TO TORONTO HARBOUR SUGAR FOAM			
Incident Cause:		WASTEWATER DISCHARGE TO WATERCOURSE			
Incident Reason:		UNKNOWN			
Nature of Impact:		Water course or lake			
Receiving Medium:		Water			
Environmental Impact:		Possible			
77	22 of 40	ESE/19.2	0.0	REDPATH SUGARS LTD. REDPATH ON THE QUEENS QUAY TORONTO PLANT 95 QUEEN'S QUAY EAST TORONTO CITY ON	SPL
Ref No.:		7168			
Incident Dt:		7/26/1988			
MOE Reported Dt:		7/26/1988			
Contaminant Name:					
Contaminant Quantity:					
Incident Summary:		REDPATH-DIESEL TO CATCH BASINS AND BOAT SLIP			
Incident Cause:		PIPE/HOSE LEAK			
Incident Reason:		MATERIAL FAILURE			
Nature of Impact:					
Receiving Medium:		WATER			
Environmental Impact:					
77	23 of 40	ESE/19.2	0.0	REDPATH SUGARS LTD. REDPATH SUGAR, FOOT OF JARVIS AT QUEEN'S QUAY TORONTO PLANT	SPL

Map Key	Number of Records	Direction/ Distance (m)	Elevation (m)	Site	DB
				95 QUEEN'S QUAY EAST TORONTO CITY ON	
Ref No.:		170269			
Incident Dt:		7/16/1999			
MOE Reported Dt:		7/16/1999			
Contaminant Name:					
Contaminant Quantity:					
Incident Summary:		UNKNOWN: FOAM ON WATER EAST OF REDPATH SHIP SLIPCCG INFORMED			
Incident Cause:		WASTEWATER DISCHARGE TO WATERCOURSE			
Incident Reason:		ERROR			
Nature of Impact:					
Receiving Medium:		WATER			
Environmental Impact:		NOT ANTICIPATED			
77	24 of 40	ESE/19.2	0.0	REDPATH SUGARS LTD. LAKE ONTARIO TORONTO PLANT 95 QUEEN'S QUAY EAST TORONTO CITY ON	SPL
Ref No.:		206996			
Incident Dt:		7/26/2001			
MOE Reported Dt:		7/26/2001			
Contaminant Name:					
Contaminant Quantity:					
Incident Summary:		REDPATH SUGARS LTD. 2160 L OF SUGAR TO LAKE ONTARIO.			
Incident Cause:		WASTEWATER DISCHARGE TO WATERCOURSE			
Incident Reason:		OTHER			
Nature of Impact:		Water course or lake			
Receiving Medium:		Water			
Environmental Impact:		Confirmed			
77	25 of 40	ESE/19.2	0.0	REDPATH SUGARS LTD. LAKE ONTARIO TORONTO PLANT 95 QUEEN'S QUAY EAST TORONTO CITY ON	SPL
Ref No.:		82272			
Incident Dt:		3/1/1993			
MOE Reported Dt:		3/1/1993			
Contaminant Name:					
Contaminant Quantity:					
Incident Summary:		REDPATH SUGARS - BLACK PARTICULATE IN STORM WATER DISCHARGE			
Incident Cause:		PROCESS UPSET			
Incident Reason:		COMBUSTION PROBLEMS			
Nature of Impact:		Water course or lake			
Receiving Medium:		WATER			
Environmental Impact:		POSSIBLE			
77	26 of 40	ESE/19.2	0.0	REDPATH SUGARS LTD. LAKE ONTARIO TORONTO PLANT 95 QUEEN'S QUAY EAST TORONTO CITY ON	SPL

Map Key	Number of Records	Direction/ Distance (m)	Elevation (m)	Site	DB
Ref No.:		153671			
Incident Dt:		3/24/1998			
MOE Reported Dt:		3/24/1998			
Contaminant Name:					
Contaminant Quantity:					
Incident Summary:		REDPATH SUGARS: 450 L SYRUP TO LAKE ONTARIO.			
Incident Cause:		VALVE/FITTING LEAK OR FAILURE			
Incident Reason:		EQUIPMENT FAILURE			
Nature of Impact:		Water course or lake			
Receiving Medium:		WATER			
Environmental Impact:		POSSIBLE			
<hr/>					
77	27 of 40	ESE/19.2	0.0	REDPATH SUGARS LTD. LAKE ONTARIO TORONTO PLANT 95 QUEEN'S QUAY EAST TORONTO CITY ON	SPL
Ref No.:		111165			
Incident Dt:		3/21/1995			
MOE Reported Dt:		3/21/1995			
Contaminant Name:					
Contaminant Quantity:					
Incident Summary:		REDPATH SUGARS -135 L SU-GAR SYRUP TO LAKE ONTARIO PUMP SHUTDOWN, DISSIPATED			
Incident Cause:		VALVE/FITTING LEAK OR FAILURE			
Incident Reason:		EQUIPMENT FAILURE			
Nature of Impact:		Water course or lake			
Receiving Medium:		WATER			
Environmental Impact:		POSSIBLE			
<hr/>					
77	28 of 40	ESE/19.2	0.0	REDPATH SUGARS LTD. LAKE ONTARIO TORONTO PLANT 95 QUEEN'S QUAY EAST TORONTO CITY ON	SPL
Ref No.:		135734			
Incident Dt:		1/1/1997			
MOE Reported Dt:		1/2/1997			
Contaminant Name:					
Contaminant Quantity:					
Incident Summary:		REDPATH SUGARS: 800L SYRUP TO LAKE ONTARIO.			
Incident Cause:		VALVE/FITTING LEAK OR FAILURE			
Incident Reason:		UNKNOWN			
Nature of Impact:		Water course or lake			
Receiving Medium:		WATER			
Environmental Impact:		POSSIBLE			
<hr/>					
77	29 of 40	ESE/19.2	0.0	REDPATH SUGARS LTD. LAKE ONTARIO TORONTO HARBOUR TORONTO PLANT 95 QUEEN'S QUAY EAST TORONTO CITY ON	SPL

Map Key	Number of Records	Direction/ Distance (m)	Elevation (m)	Site	DB
Ref No.:		55826			
Incident Dt:		8/8/1991			
MOE Reported Dt:		8/15/1991			
Contaminant Name:					
Contaminant Quantity:					
Incident Summary:		REDPATH SUGAR - LATEX		PAINTS WASHED OUT OF BRUSHES INTO LAKE ONTARIO	
Incident Cause:		OTHER CAUSE (N.O.S.)			
Incident Reason:		INTENTIONAL/PLANNED			
Nature of Impact:		Water course or lake			
Receiving Medium:		WATER			
Environmental Impact:		CONFIRMED			
77	30 of 40	ESE/19.2	0.0	REDPATH SUGARS LTD. TORONTO HARBOUR, LAKE ONTARIO TORONTO PLANT 95 QUEEN'S QUAY EAST TORONTO CITY ON M5E 1A3	SPL
Ref No.:		224271			
Incident Dt:		4/22/2002			
MOE Reported Dt:		4/22/2002			
Contaminant Name:					
Contaminant Quantity:					
Incident Summary:		REDPATH SUGARS-450 L 2-4%LIQUOR TO HARBOUR, VALVES LEFT OPEN.			
Incident Cause:		WASTEWATER DISCHARGE TO WATERCOURSE			
Incident Reason:		ERROR			
Nature of Impact:					
Receiving Medium:		WATER			
Environmental Impact:		NOT ANTICIPATED			
77	31 of 40	ESE/19.2	0.0	REDPATH SUGARS LTD. LAKE ONTARIO TORONTO PLANT 95 QUEEN'S QUAY EAST TORONTO CITY ON	SPL
Ref No.:		163529			
Incident Dt:		1/8/1999			
MOE Reported Dt:		1/8/1999			
Contaminant Name:					
Contaminant Quantity:					
Incident Summary:		REDPATH: SUCROSE TO LAKE FOR 2.5 MIN WHEN VACUUM LOST AND PAN SURGED.			
Incident Cause:		WASTEWATER DISCHARGE TO WATERCOURSE			
Incident Reason:		OTHER			
Nature of Impact:		Water course or lake			
Receiving Medium:		WATER			
Environmental Impact:		POSSIBLE			
77	32 of 40	ESE/19.2	0.0	REDPATH SUGARS LTD. LAKE ONTARIO TORONTO PLANT 95 QUEEN'S QUAY EAST TORONTO CITY ON	SPL
Ref No.:		85702			

<i>Map Key</i>	<i>Number of Records</i>	<i>Direction/ Distance (m)</i>	<i>Elevation (m)</i>	<i>Site</i>	<i>DB</i>
<p>Incident Dt: 5/17/1993 MOE Reported Dt: 5/17/1993 Contaminant Name: Contaminant Quantity: Incident Summary: REDPATH SUGARS-200 KG LI-QUID SUGAR TO TORONTO HARBOUR. Incident Cause: PIPE/HOSE LEAK Incident Reason: UNKNOWN Nature of Impact: Water course or lake Receiving Medium: WATER Environmental Impact: POSSIBLE</p>					
77	33 of 40	ESE/19.2	0.0	REDPATH SUGARS LTD. LAKE ONTARIO TORONTO PLANT 95 QUEEN'S QUAY EAST TORONTO CITY ON	SPL
<p>Ref No.: 153989 Incident Dt: 3/31/1998 MOE Reported Dt: 3/31/1998 Contaminant Name: Contaminant Quantity: Incident Summary: REDPATH SUGARS: 100 L SYRUP TO LAKE ONTARIO. Incident Cause: VALVE/FITTING LEAK OR FAILURE Incident Reason: EQUIPMENT FAILURE Nature of Impact: Water course or lake Receiving Medium: WATER Environmental Impact: POSSIBLE</p>					
77	34 of 40	ESE/19.2	0.0	REDPATH SUGARS LTD. LAKE ONTARIO TORONTO HARBOUR TORONTO PLANT 95 QUEEN'S QUAY EAST TORONTO CITY ON	SPL
<p>Ref No.: 207034 Incident Dt: 7/26/2001 MOE Reported Dt: 7/26/2001 Contaminant Name: Contaminant Quantity: Incident Summary: REDPATH SUGARS LTD. UNKNOWN QUANTITY OF SUGAR TO TORONTO HARBOUR, EPS, OPP Incident Cause: WASTEWATER DISCHARGE TO WATERCOURSE Incident Reason: UNKNOWN Nature of Impact: Water course or lake Receiving Medium: Water Environmental Impact: Confirmed</p>					
77	35 of 40	ESE/19.2	0.0	REDPATH SUGARS LTD. LAKE ONTARIO TORONTO PLANT 95 QUEEN'S QUAY EAST TORONTO CITY ON	SPL
<p>Ref No.: 163404</p>					

Map Key	Number of Records	Direction/ Distance (m)	Elevation (m)	Site	DB
<p>Incident Dt: 1/4/1999 MOE Reported Dt: 1/4/1999 Contaminant Name: Contaminant Quantity: Incident Summary: REDPATH: 225 L OF SUGAR SOLUTION DISCHARGED TO TORONTO HARBOUR. Incident Cause: WASTEWATER DISCHARGE TO WATERCOURSE Incident Reason: EQUIPMENT FAILURE Nature of Impact: Water course or lake Receiving Medium: WATER Environmental Impact: POSSIBLE</p>					
77	36 of 40	ESE/19.2	0.0	REDPATH SUGARS LTD. LAKE ONTARIO TORONTO PLANT 95 QUEEN'S QUAY EAST TORONTO CITY ON	SPL
<p>Ref No.: 177982 Incident Dt: 2/27/2000 MOE Reported Dt: 2/27/2000 Contaminant Name: Contaminant Quantity: Incident Summary: REDPATH SUGARS- 135 L OF DIESEL FUEL TO GROUND FROM TANK. Incident Cause: CONTAINER OVERFLOW Incident Reason: OVERSTRESS/OVERPRESSURE Nature of Impact: Other Receiving Medium: LAND Environmental Impact: NOT ANTICIPATED</p>					
77	37 of 40	ESE/19.2	0.0	REDPATH SUGARS LTD. LAKE ONTARIO 95 QUEEN QUAY EAST TORONTO PLANT 95 QUEEN'S QUAY EAST TORONTO CITY ON M5E 1A3	SPL
<p>Ref No.: 222182 Incident Dt: 2/27/2002 MOE Reported Dt: 2/27/2002 Contaminant Name: Contaminant Quantity: Incident Summary: REDPATH: 1400 L SUGAR/ FOAM SOLUTION TO LAKE, CAUSING FOAMING Incident Cause: PROCESS UPSET Incident Reason: UNKNOWN Nature of Impact: Water course or lake Receiving Medium: WATER Environmental Impact: POSSIBLE</p>					
77	38 of 40	ESE/19.2	0.0	REDPATH SUGARS LTD. 1000' FROM YONGE ST.SLIP TORONTO PLANT 95 QUEEN'S QUAY EAST TORONTO CITY ON	SPL
<p>Ref No.: 3508</p>					

Map Key	Number of Records	Direction/ Distance (m)	Elevation (m)	Site	DB
Incident Dt: 5/10/1988 MOE Reported Dt: 5/10/1988 Contaminant Name: Contaminant Quantity: Incident Summary: REDPATH SUGAR- PRODUCTION MAT'L & CHARCOAL MIXTURE TO HARBOUR. Incident Cause: WASTEWATER DISCHARGE TO WATERCOURSE Incident Reason: UNKNOWN Nature of Impact: Receiving Medium: WATER Environmental Impact:					
77	39 of 40	ESE/19.2	0.0	MARINE FREIGHTER RED PATH SUGAR BOAT SLIP (N.O.S.) TORONTO CITY ON	SPL
Ref No.: 223773 Incident Dt: 4/5/2002 MOE Reported Dt: 4/5/2002 Contaminant Name: Contaminant Quantity: Incident Summary: THE STRANGE ATTRACTOR: SHEEN ON WATER AT HARBOUR FRONT, WORKS NOTIFIED Incident Cause: UNKNOWN Incident Reason: UNKNOWN Nature of Impact: Water course or lake Receiving Medium: WATER Environmental Impact: POSSIBLE					
77	40 of 40	ESE/19.2	0.0	REDPATH SUGARS LTD. LAKE ONTARIO TORONTO PLANT 95 QUEEN'S QUAY EAST TORONTO CITY ON	SPL
Ref No.: 71928 Incident Dt: 6/11/1992 MOE Reported Dt: 6/11/1992 Contaminant Name: Contaminant Quantity: Incident Summary: REDPATH SUGAR: 90 L SUGAR TO LAKE Incident Cause: OTHER CONTAINER LEAK Incident Reason: EQUIPMENT FAILURE Nature of Impact: Surface Water Pollution Receiving Medium: WATER Environmental Impact: POSSIBLE					
78	1 of 1	SE/86.1	0.0	ON	BORE
Borehole ID: 638251 Use: Geotechnical/Geological Investigation Drill Method: Diamond Drill Easting: 631340 Location Accuracy:					
Type: Borehole Status: UTM Zone: 17 Northing: 4833423 Orig. Ground Elevation: 76.9					

Map Key	Number of Records	Direction/ Distance (m)	Elevation (m)	Site	DB
Elev. Reliability Note:				DEM Ground Elev m:	76.2
Total Depth m:	14.2			Primary Name:	
Township:				Concession:	
Lot:				Municipality:	
Completion Date:	JUL-1956			Static Water Level:	1.4
Primary Water Use:	Not Used			Sec. Water Use:	
--- Details ---					
Stratum ID:	218483720			Top Depth(m):	0.0
Bottom Depth(m):	5.4			Stratum Desc:	FILL.
+					
Stratum ID:	218483721			Top Depth(m):	5.4
Bottom Depth(m):	7.6			Stratum Desc:	SAND,SILT. GREY, GLACIAL, AGE GLACIAL, WATER STABLE AT 247.5 FEET.
+					
Stratum ID:	218483722			Top Depth(m):	7.6
Bottom Depth(m):	12.4			Stratum Desc:	SILT(85),CLAY(13), SAND(02). GREY,LACUSTRINE,AGE GLACIAL.
+					
Stratum ID:	218483723			Top Depth(m):	12.4
Bottom Depth(m):	13.4			Stratum Desc:	SAND-MEDIUM. GREY, GLACIAL, AGE GLACIAL.
+					
Stratum ID:	218483724			Top Depth(m):	13.4
Bottom Depth(m):	14.2			Stratum Desc:	BEDROCK, SHALE. MARINE, AGE ORDOVICIAN. 023 033000000030017600800408003000 04

80 1 of 3 **SSW/41.3** **0.0** **Waterfront Toronto
7 Queens Quay East
Toronto ON** **GEN**

Generator #: ON8203306
Approval Yrs: As of May 2015
SIC Code:
SIC Description:

--- Details ---
Waste Code: 251
Waste Description: Waste oils/sludges (petroleum based)

80 2 of 3 **SSW/41.3** **0.0** **Waterfront Toronto
7 Queens Quay East
Toronto ON** **GEN**

Generator #: ON8203306
Approval Yrs: 2013
SIC Code: 913910
SIC Description:

--- Details ---
Waste Code: 251

Map Key	Number of Records	Direction/ Distance (m)	Elevation (m)	Site	DB
Waste Description:		OIL SKIMMINGS & SLUDGES			
80	3 of 3	SSW/41.3	0.0	Waterfront Toronto 7 Queens Quay E Toronto ON	GEN
Generator #:		ON3774554			
Approval Yrs:		2009			
SIC Code:		531310			
SIC Description:		Real Estate Property Managers			
--- Details ---					
Waste Code:		251			
Waste Description:		OIL SKIMMINGS & SLUDGES			
81	1 of 1	SE/73.0	0.0	Toronto ON	FCS
Site Id:		00008576			
Departmental Id:		0433-C008			
Property No.:					
Site Name:					
Location:					
Municipality:		Toronto			
Census Division:		Toronto			
Federal Electoral District:		Toronto Centre			
Nearest Populated Area:					
Longitude:		-79.3711			
Latitude:		43.6425			
Reporting Organization:		National Defence			
Reason for Involvement:		Federal activities			
Est m³ Contaminated:		0			
Est Ha Contaminated:		0			
Est Tons Contaminated:		0			
Site Management Strategy:		Assessment			
Highest Step Completed:		Identify Suspect Sites			
Action Plan:					
Additional Info:					
--- Details ---					
Medium:		Soil			
Contaminant:		PHCs (petroleum hydrocarbons)			
82	1 of 1	SSE/94.1	0.0	25 Queens Quay East Toronto ON	EHS
Order No.:		20081120003			
Report Date:		11/28/2008			
Report Type:		Standard Report			
Search Radius (km):		0.25			
Addit. Info Ordered:		Fire Insur. Maps and/or Site Plans			
83	1 of 1	SSW/8.4	0.0	ON	BORE

Map Key	Number of Records	Direction/ Distance (m)	Elevation (m)	Site	DB
Borehole ID:	652871			Type:	Borehole
Use:	Geotechnical/Geological Investigation			Status:	
Drill Method:	Power auger			UTM Zone:	17
Easting:	631105			Northing:	4833393
Location Accuracy:				Orig. Ground Elev m:	76.9
Elev. Reliability Note:				DEM Ground Elev m:	75
Total Depth m:	9.6			Primary Name:	
Township:				Concession:	
Lot:				Municipality:	
Completion Date:	JAN-1970			Static Water Level:	-999.9
Primary Water Use:	Not Used			Sec. Water Use:	
--- Details ---					
Stratum ID:	218537436			Top Depth(m):	0.0
Bottom Depth(m):	9.6			Stratum Desc:	FILL,SILT,SAND, ORGANIC. 023 GRAVEL,

[84](#) 1 of 1 **ESE/19.2** **0.0** **Queens Quay E** **ANDR**
Toronto ON M5E

Legal Description: York
Location Description: S of Queen's Quay E, btw. the foot of Jarvis to
Municipality: Toronto City
Current Municipality: Toronto City
RM: Toronto City
Facility: Dump
Date Active: 1947-51
Date Begun: before 1947
Date Complete: 1951
Area (Ha):
Landfill Type: Open lake fill reclamation
Group Name: Eastern Waterfront
Operated By: THC; Toronto DSC
Serial: TOR457
NTS: 30M11
Diameter (m):
Waste Type: snow & ice
UTM X Nad 27: 631410
UTM Y Nad 27: 4833320
UTM Zone: 17

[86](#) 1 of 1 **ESE/14.2** **0.0** **ON** **BORE**

Borehole ID: 638315 **Type:** Borehole
Use: Geotechnical/Geological Investigation **Status:**
Drill Method: Power auger **UTM Zone:** 17
Easting: 631430 **Northing:** 4833548
Location Accuracy: **Orig. Ground Elev
m:** 74.7
**Elev. Reliability
Note:** **DEM Ground Elev
m:** 76.1

Map Key	Number of Records	Direction/ Distance (m)	Elevation (m)	Site	DB
Total Depth m:	9.8			Primary Name:	
Township:				Concession:	
Lot:				Municipality:	
Completion Date:	MAR-1920			Static Water Level:	-999.9
Primary Water Use:	Not Used			Sec. Water Use:	
--- Details ---					
Stratum ID:	218484029			Top Depth(m):	0.0
Bottom Depth(m):	6.3			Stratum Desc:	WATER.
+					
Stratum ID:	218484030			Top Depth(m):	6.3
Bottom Depth(m):	9.8			Stratum Desc:	MUCK. LACUSTRINE,AGE POST-GLACIAL.
+					
Stratum ID:	218484031			Top Depth(m):	9.8
Bottom Depth(m):	9.8			Stratum Desc:	BEDROCK,SHALE. MARINE,AGE ORDOVICIAN. .

87	1 of 3	SSW/9.5	0.0	GFL Excavating Corp. Pier 27 at Yonge and Queens Quay Toronto ON M5J 2H1	GEN
Generator #:	ON3193854				
Approval Yrs:	2010				
SIC Code:	236110				
SIC Description:	Residential Building Construction				
--- Details ---					
Waste Code:	251				
Waste Description:	OIL SKIMMINGS & SLUDGES				
+					
Waste Code:	221				
Waste Description:	LIGHT FUELS				
+					
Waste Code:	252				
Waste Description:	WASTE OILS & LUBRICANTS				

87	2 of 3	SSW/9.5	0.0	City of Toronto Queens Quay E/Yonge St (outfall at Captain John's) Toronto ON	SPL
Ref No.:	3655-7YHNU7				
Incident Dt:					
MOE Reported Dt:	12/7/2009				
Contaminant Name:	SEWAGE,RAW UNCHLORINATED				
Contaminant Quantity:					
Incident Summary:	CSO to Lake Ontario.				
Incident Cause:	Discharge Or Bypass To A Watercourse				
Incident Reason:	Spill				
Nature of Impact:	Surface Water Pollution				
Receiving Medium:					
Environmental Impact:	Confirmed				

Map Key	Number of Records	Direction/ Distance (m)	Elevation (m)	Site	DB
87	3 of 3	SSW/9.5	0.0	Yonge St. and Queens Quay Toronto ON	SPL
<p> Ref No.: 0651-9KDA9Z Incident Dt: 2014/05/23 MOE Reported Dt: 2014/05/23 Contaminant Name: BILGE WATER Contaminant Quantity: 0 other - see incident description Incident Summary: CCG: Oily sheen in Yonge St. slip / L. Ont. Incident Cause: Unknown / N/A Incident Reason: Unknown / N/A Nature of Impact: Surface Water Pollution Receiving Medium: Environmental Impact: Confirmed </p>					
88	1 of 1	SSE/98.3	0.0	Pier 27 Queens Quay East Toronto ON	EHS
<p> Order No.: 20080228011 Report Date: 3/7/2008 Report Type: Complete Report Search Radius (km): 0.25 Addit. Info Ordered: </p>					
89	1 of 6	SW/23.9	0.0	FASHION CLEANERS 10 YONGE STREET TORONTO ON	GEN
<p> Generator #: ON1702001 Approval Yrs: As of May 2015 SIC Code: SIC Description: --- Details --- Waste Code: 241 Waste Description: Halogenated solvents and residues </p>					
89	2 of 6	SW/23.9	0.0	FASHION CLEANERS 10 YONGE STREET TORONTO ON M5E 1R4	GEN
<p> Generator #: ON1702001 Approval Yrs: 2011 SIC Code: 812320 SIC Description: Dry Cleaning and Laundry Services (except Coin-Operated) --- Details --- Waste Code: 241 Waste Description: HALOGENATED SOLVENTS </p>					
89	3 of 6	SW/23.9	0.0	FASHION CLEANERS 10 YONGE STREET TORONTO ON M5E 1R4	GEN

Map Key	Number of Records	Direction/ Distance (m)	Elevation (m)	Site	DB
Generator #:		ON1702001			
Approval Yrs:		2010			
SIC Code:		812320			
SIC Description:		Dry Cleaning and Laundry Services (except Coin-Operated)			
--- Details ---					
Waste Code:		241			
Waste Description:		HALOGENATED SOLVENTS			
89	4 of 6	SW/23.9	0.0	FASHION CLEANERS 10 YONGE STREET TORONTO ON M5E 1R4	GEN
Generator #:		ON1702001			
Approval Yrs:		98,99,00,01,02,03,04,05,06,07,08			
SIC Code:		9721			
SIC Description:		POWER LAUND./CLEANERS			
--- Details ---					
Waste Code:		241			
Waste Description:		HALOGENATED SOLVENTS			
89	5 of 6	SW/23.9	0.0	FASHION CLEANERS 10 YONGE STREET TORONTO ON	GEN
Generator #:		ON1702001			
Approval Yrs:		2013			
SIC Code:		812320			
SIC Description:		DRY CLEANING AND LAUNDRY SERVICES (EXCEPT COIN-OPERATED)			
--- Details ---					
Waste Code:		241			
Waste Description:		HALOGENATED SOLVENTS			
89	6 of 6	SW/23.9	0.0	A Film Monkey Production 10 Yonge St Suite 2310 Toronto ON M5E 1R4	SCT
Established:		2005			
Plant Size (ft²):					
Employment:					
--- Details ---					
SIC/NAICS Code:		512210			
Description:		Record Production			
+ SIC/NAICS Code:		541840			
Description:		Media Representatives			
90	1 of 3	SSW/26.1	0.0	CANAMAC CRUISES PIER 27, FOOT OF YONGE STREET TORONTO ON M5E 1R4	GEN
Generator #:		ON1552300			
Approval Yrs:		92,93,97,98,99,00,01			

Map Key	Number of Records	Direction/ Distance (m)	Elevation (m)	Site	DB
SIC Code:		9999			
SIC Description:		OTHER SERVICES			
--- Details ---					
Waste Code:		252			
Waste Description:		WASTE OILS & LUBRICANTS			
90	2 of 3	SSW/26.1	0.0	CLUB CANAMAC CRUISES 07-427 SHIPS "STELLA BOREALIS" & "AURORA BOREALIS", TOR. HARBOUR FT.OF YONGE ST TORONTO ON	GEN
Generator #:		ON1552300			
Approval Yrs:		94			
SIC Code:		0008			
SIC Description:		EXEMPT			
90	3 of 3	SSW/26.1	0.0	UNKNOWN TORONTO HARBOUR OFF THE FOOT OF YONGE ST TORONTO CITY ON	SPL
Ref No.:		230336			
Incident Dt:		7/1/2002			
MOE Reported Dt:		7/1/2002			
Contaminant Name:					
Contaminant Quantity:					
Incident Summary:		TORONTO HARBOUR: UNKNOWN VOLUME OF FUEL TO THE		GREAT LAKES	
Incident Cause:		UNKNOWN			
Incident Reason:		UNKNOWN			
Nature of Impact:		Water course or lake			
Receiving Medium:		WATER			
Environmental Impact:		POSSIBLE			
91	1 of 1	W/25.1	0.0	ON	BORE
Borehole ID:		638021		Type:	Borehole
Use:		Geotechnical/Geological Investigation		Status:	
Drill Method:		Power auger		UTM Zone:	17
Easting:		630960		Northing:	4833643
Location Accuracy:				Orig. Ground Elev m:	76.7
Elev. Reliability Note:				DEM Ground Elev m:	82.1
Total Depth m:		5.9		Primary Name:	
Township:				Concession:	
Lot:				Municipality:	
Completion Date:				Static Water Level:	-999.9
Primary Water Use:		Not Used		Sec. Water Use:	
--- Details ---					
Stratum ID:		218482654		Top Depth(m):	0.0

Map Key	Number of Records	Direction/ Distance (m)	Elevation (m)	Site	DB
Bottom Depth(m):	1.8			Stratum Desc:	SAND,SOIL.
+					
Stratum ID:	218482655			Top Depth(m):	1.8
Bottom Depth(m):	5.9			Stratum Desc:	SAND. FLUVIO-GLACIAL,AGE GLACIAL.
+					
Stratum ID:	218482656			Top Depth(m):	5.9
Bottom Depth(m):	5.9			Stratum Desc:	BEDROCK,SHALE. MARINE,AGE ORDOVICIAN.

<u>92</u>	1 of 1	ESE/77.4	0.0	Foot Jarvis SW Fill	ANDR
				Toronto ON M5E	
Legal Description:	York				
Location Description:	Jarvis & Queen's Quay; Foot of Jarvis				
Municipality:	Toronto City				
Current Municipality:	Toronto City				
RM:	Toronto City				
Facility:	Dump				
Date Active:	1947-54				
Date Begun:					
Date Complete:					
Area (Ha):					
Landfill Type:					
Group Name:					
Operated By:					
Serial:	TOR559				
NTS:	30M11				
Diameter (m):					
Waste Type:					
UTM X Nad 27:	631400				
UTM Y Nad 27:	4833250				
UTM Zone:	17				

<u>94</u>	1 of 1	W/46.7	0.0	ON	BORE
Borehole ID:	638025			Type:	Borehole
Use:	Geotechnical/Geological Investigation			Status:	
Drill Method:	Power auger			UTM Zone:	17
Easting:	630955			Northing:	4833593
Location Accuracy:				Orig. Ground Elev m:	76.8
Elev. Reliability Note:				DEM Ground Elev m:	85
Total Depth m:	7.9			Primary Name:	
Township:				Concession:	
Lot:				Municipality:	
Completion Date:	1935			Static Water Level:	-999.9
Primary Water Use:	Not Used			Sec. Water Use:	
--- Details ---					
Stratum ID:	218482665			Top Depth(m):	0.0

Map Key	Number of Records	Direction/ Distance (m)	Elevation (m)	Site	DB
Bottom Depth(m):	7.9			Stratum Desc:	SAND,CLAY. GLACIAL,AGE GLACIAL.
+					
Stratum ID:	218482666			Top Depth(m):	7.9
Bottom Depth(m):	7.9			Stratum Desc:	BEDROCK,SHALE. MARINE,AGE ORDOVICIAN.

<u>95</u>	1 of 1	S/82.6	0.0	Toronto Star Snow Dump	ANDR
				Toronto ON M5E	
Legal Description:	York				
Location Description:	Foot of Yonge St, E of Yone, S of Queen's Quay E				
Municipality:	Toronto City				
Current Municipality:	Toronto City				
RM:	Toronto City				
Facility:	Snow Dump				
Date Active:	1950-51				
Date Begun:	1950				
Date Complete:	1951				
Area (Ha):					
Landfill Type:	snow dump				
Group Name:	Lake Ontario				
Operated By:	Toronto DSC				
Serial:	TOR547				
NTS:	30M11				
Diameter (m):					
Waste Type:	snow & ice				
UTM X Nad 27:	631170				
UTM Y Nad 27:	4833130				
UTM Zone:	17				

<u>96</u>	1 of 1	SSW/33.1	0.0	ON	BORE
Borehole ID:	638344			Type:	Borehole
Use:	Geotechnical/Geological Investigation			Status:	
Drill Method:	Power auger			UTM Zone:	17
Easting:	631100			Northing:	4833363
Location Accuracy:				Orig. Ground Elev m:	74.7
Elev. Reliability Note:				DEM Ground Elev m:	75.4
Total Depth m:	8.1			Primary Name:	
Township:				Concession:	
Lot:				Municipality:	
Completion Date:	MAY-1944			Static Water Level:	-999.9
Primary Water Use:	Not Used			Sec. Water Use:	
--- Details ---					
Stratum ID:	218484155			Top Depth(m):	7.9
Bottom Depth(m):	8.1			Stratum Desc:	CLAY,STONES. GLACIAL,HARD,AGE GLACIAL.
+					
Stratum ID:	218484156			Top Depth(m):	8.1

Map Key	Number of Records	Direction/ Distance (m)	Elevation (m)	Site	DB
Bottom Depth(m):	8.1			Stratum Desc:	BEDROCK, SHALE. MARINE, AGE ORDOVICIAN. -GLACIAL
+					
Stratum ID:	218484151			Top Depth(m):	0.0
Bottom Depth(m):	2.3			Stratum Desc:	WATER.
+					
Stratum ID:	218484152			Top Depth(m):	2.3
Bottom Depth(m):	3.1			Stratum Desc:	SILT, WOOD, SAND.
+					
Stratum ID:	218484153			Top Depth(m):	3.1
Bottom Depth(m):	5.5			Stratum Desc:	SILT, CLAY. LACUSTRINE, SOFT, AGE GLACIAL.
+					
Stratum ID:	218484154			Top Depth(m):	5.5
Bottom Depth(m):	7.9			Stratum Desc:	SILT. GREY, LACUSTRINE, AGE GLACIAL.

97	1 of 1	SSW/38.4	0.0	CAPTAIN JOHN'S RESTAURANT LAKE ONTARIO, BERTH 279 AT 1 QUEEN'S QUAY WEST TORONTO CITY ON M5J 2H1	SPL
Ref No.:	158702				
Incident Dt:	//				
MOE Reported Dt:	8/5/1998				
Contaminant Name:					
Contaminant Quantity:					
Incident Summary:	CAPTAIN JOHNS RESTAURANT-<13 L DIESEL TO LAKE.F/D,P/D MARINE UNITS CLEANED.				
Incident Cause:	UNKNOWN				
Incident Reason:	UNKNOWN				
Nature of Impact:	Water course or lake				
Receiving Medium:	WATER				
Environmental Impact:	CONFIRMED				

98	1 of 7	WSW/68.2	0.0	2129784 Ontario Inc. 16 Yonge St , Unit H Toronto ON M5E2A1	GEN
Generator #:	ON2810557				
Approval Yrs:	As of May 2015				
SIC Code:					
SIC Description:					
--- Details ---					
Waste Code:	241				
Waste Description:	Halogenated solvents and residues				

98	2 of 7	WSW/68.2	0.0	1062994 ONTARIO INC. 16H YONGE STREET TORONTO ON M5J 2Z3	GEN
Generator #:	ON6391019				
Approval Yrs:	07,08				

Map Key	Number of Records	Direction/ Distance (m)	Elevation (m)	Site	DB
SIC Code:		812320			
SIC Description:		Dry Cleaning and Laundry Services (except Coin-Operated)			
--- Details ---					
Waste Code:		241			
Waste Description:		HALOGENATED SOLVENTS			
98	3 of 7	WSW/68.2	0.0	2129784 Ontario Inc. 16 Yonge St , Unit H Toronto ON	GEN
Generator #:		ON2810557			
Approval Yrs:		2013			
SIC Code:		812320			
SIC Description:		DRY CLEANING AND LAUNDRY SERVICES (EXCEPT COIN-OPERATED)			
--- Details ---					
Waste Code:		241			
Waste Description:		HALOGENATED SOLVENTS			
98	4 of 7	WSW/68.2	0.0	1062994 ONTARIO INC. 16H YONGE STREET TORONTO ON	GEN
Generator #:		ON6391019			
Approval Yrs:		2009			
SIC Code:		812320			
SIC Description:		Dry Cleaning and Laundry Services (except Coin-Operated)			
--- Details ---					
Waste Code:		241			
Waste Description:		HALOGENATED SOLVENTS			
98	5 of 7	WSW/68.2	0.0	2129784 Ontario Inc. 16 Yonge St , Unit H Toronto ON M5E2A1	GEN
Generator #:		ON2810557			
Approval Yrs:		2012			
SIC Code:		812320			
SIC Description:		Dry Cleaning and Laundry Services (except Coin-Operated)			
--- Details ---					
Waste Code:		241			
Waste Description:		HALOGENATED SOLVENTS			
98	6 of 7	WSW/68.2	0.0	2129784 Ontario Inc. 16 Yonge St , Unit H Toronto ON M5E2A1	GEN
Generator #:		ON2810557			
Approval Yrs:		2010			
SIC Code:		812320			
SIC Description:		Dry Cleaning and Laundry Services (except Coin-Operated)			
--- Details ---					

Map Key	Number of Records	Direction/ Distance (m)	Elevation (m)	Site	DB
Waste Code:		241			
Waste Description:		HALOGENATED SOLVENTS			
98	7 of 7	WSW/68.2	0.0	2129784 Ontario Inc. 16 Yonge St , Unit H Toronto ON M5E2A1	GEN
Generator #:		ON2810557			
Approval Yrs:		2011			
SIC Code:		812320			
SIC Description:		Dry Cleaning and Laundry Services (except Coin-Operated)			
--- Details ---					
Waste Code:		241			
Waste Description:		HALOGENATED SOLVENTS			
99	1 of 2	SSW/39.4	0.0	UNKNOWN LAKE ONTARIO TORONTO HARBOUR AT FOOT OF YONGE STREET TORONTO CITY ON	SPL
Ref No.:		80709			
Incident Dt:		1/8/1993			
MOE Reported Dt:		1/8/1993			
Contaminant Name:					
Contaminant Quantity:					
Incident Summary:		UNKNOWN SOURCE-OIL SHEEN IN HARBOUR,INVESTIGATION BY CCG,NO RECOVERY.			
Incident Cause:		UNKNOWN			
Incident Reason:		UNKNOWN			
Nature of Impact:		Water course or lake			
Receiving Medium:		WATER			
Environmental Impact:		POSSIBLE			
99	2 of 2	SSW/39.4	0.0	TORONTO HYDRO WEST SIDE OF YOUNGE ST. IN HARBOUR. TORONTO CITY ON	SPL
Ref No.:		32053			
Incident Dt:		3/14/1990			
MOE Reported Dt:		3/14/1990			
Contaminant Name:					
Contaminant Quantity:					
Incident Summary:		TORONTO HYDRO- SPILL LASTDEC./ DIESEL FUEL NOW IN HARBOUR WATER.			
Incident Cause:		PIPE/HOSE LEAK			
Incident Reason:		CORROSION			
Nature of Impact:					
Receiving Medium:		WATER			
Environmental Impact:					
100	1 of 87	ESE/91.4	0.0	REDPATH SUGARS, DIV. OF REDPATH INDUSTRI 95 QUEEN'S QUAY EAST TORONTO CITY ON M5E 1A3	CA

Map Key	Number of Records	Direction/ Distance (m)	Elevation (m)	Site	DB
Certificate #:		8-3345-97-			
Application Year:		97			
Issue Date:		9/3/1997			
Approval Type:		Industrial air			
Status:		Approved			
Application Type:					
Client Name:					
Client Address:					
Client City:					
Client Postal Code:					
Project Description:		EXHAUSTS FOR 2) WET TYPE DUST COLLECTORS			
Contaminants:		Other Contaminant, Carbon Black			
Emission Control:		Other Wet Collector,			
100	2 of 87	ESE/91.4	0.0	REDPATH SUGARS, DIV. OF REDPATH IND.LTD. 95 QUEEN'S QUAY EAST TORONTO CITY ON M5E 1A3	CA
Certificate #:		4-0103-92-			
Application Year:		92			
Issue Date:		12/31/1992			
Approval Type:		Industrial wastewater			
Status:		Approved			
Application Type:					
Client Name:					
Client Address:					
Client City:					
Client Postal Code:					
Project Description:		QUEEN'S QUAY REFINERY PLANT EXPANSION			
Contaminants:					
Emission Control:					
100	3 of 87	ESE/91.4	0.0	REDPATH SUGARS, DIV. OF REDPATH INDUSTRI 95 QUEEN'S QUAY EAST TORONTO CITY ON M5E 1A3	CA
Certificate #:		8-3015-96-			
Application Year:		96			
Issue Date:		1/10/1996			
Approval Type:		Industrial air			
Status:		Approved			
Application Type:					
Client Name:					
Client Address:					
Client City:					
Client Postal Code:					
Project Description:		OPERATE PORABLE BOILER			
Contaminants:		Nitrogen Oxides, Suspended Particulate Matter, Sulphur Dioxide			
Emission Control:		No Controls			
100	4 of 87	ESE/91.4	0.0	STALEY CANADA - (SEE 8-3333-91-000)	CA

<i>Map Key</i>	<i>Number of Records</i>	<i>Direction/ Distance (m)</i>	<i>Elevation (m)</i>	<i>Site</i>	<i>DB</i>
				95 QUEEN'S QUAY EAST TORONTO CITY ON M5E 1A3	
Certificate #:		8-3020-92-			
Application Year:		92			
Issue Date:		2/25/1992			
Approval Type:		Industrial air			
Status:		Approved			
Application Type:					
Client Name:					
Client Address:					
Client City:					
Client Postal Code:					
Project Description:		POLYDEXTROSE PRODUCTION IN EXISTING BGLD			
Contaminants:					
Emission Control:					
100	5 of 87	ESE/91.4	0.0	CALGON CANADA INC. 95 QUEEN'S QUAY EAST TORONTO CITY ON M5E 1A3	CA
Certificate #:		4-0066-99-			
Application Year:		99			
Issue Date:		7/8/1999			
Approval Type:		Industrial wastewater			
Status:		Approved			
Application Type:					
Client Name:					
Client Address:					
Client City:					
Client Postal Code:					
Project Description:		ZEBRA MUSSEL CONTROL AT REDPATH SUGARS			
Contaminants:					
Emission Control:					
100	6 of 87	ESE/91.4	0.0	REDPATH SUGARS 95 QUEEN'S QUAY EAST TORONTO CITY ON M5E 1A3	CA
Certificate #:		8-3448-92-			
Application Year:		92			
Issue Date:		1/26/1993			
Approval Type:		Industrial air			
Status:		Approved in 1993			
Application Type:					
Client Name:					
Client Address:					
Client City:					
Client Postal Code:					
Project Description:		CARBONATATION TANKS VENT SYSTEM UPGRADE			
Contaminants:		Nitrogen Oxides, Sulphur Dioxide			
Emission Control:		No Controls			

Map Key	Number of Records	Direction/ Distance (m)	Elevation (m)	Site	DB
100	7 of 87	ESE/91.4	0.0	95 Queen's Quay East Toronto ON M5E 1A3	CA

Certificate #: 1631-4MBJCW
Application Year: 02
Issue Date: 5/31/02
Approval Type: Industrial air
Status: Revoked and/or Replaced
Application Type: Amended CofA
Client Name: Redpath Sugars, Division Of Tate & Lyle North American Sugars
Client Address: 95 Queen's Quay East
Client City: Toronto
Client Postal Code: M5E 1A3
Project Description: This application is for upgrading an existing dust collection system for dried granulated sugar serving the screen floor area in the packaging building with the installation of a new wet vortex scrubber.
Contaminants:
Emission Control:

100	8 of 87	ESE/91.4	0.0	95 Queen's Quay East Toronto ON M5E 1A3	CA
---------------------	---------	----------	-----	--	----

Certificate #: 4-0066-99-006
Application Year: 01
Issue Date: 8/3/01
Approval Type: Industrial sewage
Status: Approved
Application Type: Notice
Client Name: ONDEO Nalco Canada Co.
Client Address: 1055 Truman Street, P.O. Box 5002
Client City: Burlington
Client Postal Code: L7R 3Y9
Project Description: The company name has changed from Nalco Canada Inc. to Ondeo Nalco Canada Co.
Contaminants:
Emission Control:

100	9 of 87	ESE/91.4	0.0	REDPATH SUGARS, DIV. OF REDPATH INDUSTRI 95 QUEEN'S QUAY EAST TORONTO CITY ON M5E 1A3	CA
---------------------	---------	----------	-----	--	----

Certificate #: 8-3592-95-966
Application Year: 95
Issue Date: 1/15/96
Approval Type: Industrial air
Status: Received in 1995, Issued in 1996
Application Type:
Client Name:
Client Address:
Client City:
Client Postal Code:
Project Description: MULTIPLE HEARTH KILN STACK & BYPASS VENT
Contaminants: Nitrogen Oxides, Suspended Particulate Matter
Emission Control: No Controls

Map Key	Number of Records	Direction/ Distance (m)	Elevation (m)	Site	DB
100	10 of 87	ESE/91.4	0.0	Tate & Lyle North American Sugars Ltd. 95 Queen's Quay East Toronto ON	CA
Certificate #:		9543-5EGNDM			
Application Year:		2002			
Issue Date:		11/19/2002			
Approval Type:		Air			
Status:		Revoked and/or Replaced			
Application Type:					
Client Name:					
Client Address:					
Client City:					
Client Postal Code:					
Project Description:					
Contaminants:					
Emission Control:					
100	11 of 87	ESE/91.4	0.0	REDPATH SUGARS 95 QUEEN'S QUAY EAST TORONTO CITY n/a 02/15/93 ON M5E 1A3	CA
Certificate #:		8-3379-92-			
Application Year:		92			
Issue Date:		12/10/1992			
Approval Type:		Industrial air			
Status:		Approved			
Application Type:					
Client Name:					
Client Address:					
Client City:					
Client Postal Code:					
Project Description:		REP./REL. EXIST. CAUSTIC ACID STOR.TANKS			
Contaminants:		Hydrogen Chloride, Sodium Hydroxide			
Emission Control:		Packed Tower, No Controls,			
100	12 of 87	ESE/91.4	0.0	STALEY CANADA (SEE 8-3020-92) 95 QUEEN'S QUAY EAST TORONTO CITY ON M5E 1A3	CA
Certificate #:		8-3333-91-			
Application Year:		91			
Issue Date:		12/19/1991			
Approval Type:		Industrial air			
Status:		Cancelled			
Application Type:					
Client Name:					
Client Address:					
Client City:					
Client Postal Code:					
Project Description:		POLYDEXTROSE PRODUCTION IN EXISTING BGLD			
Contaminants:					
Emission Control:					

Map Key	Number of Records	Direction/ Distance (m)	Elevation (m)	Site	DB
100	13 of 87	ESE/91.4	0.0	95 Queen's Quay East Toronto ON M5E 1A3	CA
Certificate #:		8265-586RY9			
Application Year:		02			
Issue Date:		5/31/02			
Approval Type:		Industrial air			
Status:		Revoked and/or Replaced			
Application Type:		Amended CofA			
Client Name:		Tate & Lyle North American Sugars Ltd.			
Client Address:		95 Queen's Quay East			
Client City:		Toronto			
Client Postal Code:		M5E 1A3			
Project Description:		This application is for an installation of two (2) new dust collectors which will replace the existing units, discharging to the atmosphere. First dust collector located in the Packaging Building will capture dust sugar and the second located in the Char House will collect char dust emissions from the bucket conveyors and storage bins.			
Contaminants:					
Emission Control:					
100	14 of 87	ESE/91.4	0.0	REDPATH SUGARS, DIV. OF REDPATH INDUSTRI 95 QUEEN'S QUAY EAST TORONTO CITY ON M5E 1A3	CA
Certificate #:		8-3463-96-			
Application Year:		96			
Issue Date:		12/16/1996			
Approval Type:		Industrial air			
Status:		Approved			
Application Type:					
Client Name:					
Client Address:					
Client City:					
Client Postal Code:					
Project Description:		NEW ROTOCLONE WET TYPE DUST COLL.EXHAUST			
Contaminants:		Suspended Particulate Matter			
Emission Control:		Other Wet Collector,			
100	15 of 87	ESE/91.4	0.0	REDPATH SUGARS 95 QUEEN'S QUAY EAST TORONTO CITY ON M5E 1A3	CA
Certificate #:		8-3309-91-			
Application Year:		91			
Issue Date:		12/19/1991			
Approval Type:		Industrial air			
Status:		Approved			
Application Type:					
Client Name:					
Client Address:					
Client City:					

Map Key	Number of Records	Direction/ Distance (m)	Elevation (m)	Site	DB
Client Postal Code: Project Description: ADD (1) GRANULATOR AND ROTO-CLONE Contaminants: Suspended Particulate Matter Emission Control: Other Wet Collector,					
100	16 of 87	ESE/91.4	0.0	REDPATH SUGARS, DIV. OF REDPATH INDUSTRI 95 QUEEN'S QUAY EAST TORONTO CITY ON M5E 1A3	CA
Certificate #: 4-0103-92-967 Application Year: 92 Issue Date: 7/18/97 Approval Type: Industrial wastewater Status: First Ammendment in 1996 Application Type: Client Name: Client Address: Client City: Client Postal Code: Project Description: TREAT LAKE WATER, CONTROL ZEBRA MUSSELS Contaminants: Emission Control:					
100	17 of 87	ESE/91.4	0.0	Redpath Sugar Ltd. 95 Queens Quay E Toronto ON M5E 1A3	CA
Certificate #: 6710-7XFPDV Application Year: 2010 Issue Date: 12/29/2010 Approval Type: Air Status: Approved Application Type: Client Name: Client Address: Client City: Client Postal Code: Project Description: Contaminants: Emission Control:					
100	18 of 87	ESE/91.4	0.0	REDPATH SUGARS, DIV. OF REDPATH INDUSTRI 95 QUEEN'S QUAY EAST TORONTO CITY ON M5E 1A3	CA
Certificate #: 8-3527-95-006 Application Year: 95 Issue Date: 11/21/95 Approval Type: Industrial air Status: Approved Application Type:					

Map Key	Number of Records	Direction/ Distance (m)	Elevation (m)	Site	DB
Client Name: Client Address: Client City: Client Postal Code: Project Description: VENT SYSTEM FOR (3) BOILERS Contaminants: Nitrogen Oxides Emission Control: No Controls					
100	19 of 87	ESE/91.4	0.0	REDPATH SUGARS, DIV. OF REDPATH INDUSTRI 95 QUEEN'S QUAY EAST TORONTO CITY ON M5E 1A3	CA
Certificate #: 8-3219-95- Application Year: 95 Issue Date: 7/21/1995 Approval Type: Industrial air Status: Approved Application Type: Client Name: Client Address: Client City: Client Postal Code: Project Description: DIESEL DRIVEN PUMP FOR FIREWATER SERVICE Contaminants: Nitrogen Oxides Emission Control: No Controls					
100	20 of 87	ESE/91.4	0.0	Calgon Canada Inc 95 Queen's Quay East City of Toronto ON M5E 1A3	EBR
Year: 1999 EBR Registry No.: IA9E0647 Ministry Ref. No.: Type: Instrument Instrument Type: OWRA s. 53(1) - Approval for sewage works Proposal Date: 6/3/99 Location: City of Toronto Proponent Address: Calgon Canada Inc.27 Finley Road,Brampton, Ontario, L6T 1B2					
100	21 of 87	ESE/91.4	0.0	Redpath Sugars 95 QUEEN'S QUAY EAST City of Toronto ON M5E 1A3	EBR
Year: 1997 EBR Registry No.: IA7E1044 Ministry Ref. No.: Type: Instrument Instrument Type: EPA s. 9 - Approval for discharge into the natural environment other than water (i.e. Air) Proposal Date: 7/15/97 Location: City of Toronto Proponent Address: Redpath Sugars, Div. Of Redpath Industries,95 Queen's Quay East,Toronto, Ontario,M5E 1A3					

<i>Map Key</i>	<i>Number of Records</i>	<i>Direction/ Distance (m)</i>	<i>Elevation (m)</i>	<i>Site</i>	<i>DB</i>
100	22 of 87	<i>ESE/91.4</i>	<i>0.0</i>	Redpath Sugars 95 QUEEN'S QUAY EAST Toronto ON M5E 1A3	EBR
Year:		1997			
EBR Registry No.:		IA7E0719			
Ministry Ref. No.:					
Type:		Instrument			
Instrument Type:		OWRA s. 53(1) - Approval for sewage works			
Proposal Date:		5/16/97			
Location:		Toronto			
Proponent Address:		Redpath Sugars, Div. Of Redpath Industries95 Queen's Quay East,Toronto, Ontario, M5E 1A3			
100	23 of 87	<i>ESE/91.4</i>	<i>0.0</i>	Redpath Sugars 95 Queen's Quay East Toronto ON M5E 1A3	EBR
Year:		2002			
EBR Registry No.:		IA02E0086			
Ministry Ref. No.:					
Type:		Instrument			
Instrument Type:		EPA s. 9 - Approval for discharge into the natural environment other than water (i.e. Air)			
Proposal Date:		1/22/02			
Location:		95 Queen's Quay East,Toronto, OntarioToronto			
Proponent Address:		Redpath Sugars, Division of Tate & Lyle North American Sugars95 Queen's Quay East,Toronto, Ontario, M5E 1A3			
100	24 of 87	<i>ESE/91.4</i>	<i>0.0</i>	Redpath Sugars 95 Queen's Quay East City of Toronto ON M5E 1A3	EBR
Year:		1999			
EBR Registry No.:		IA9E0401			
Ministry Ref. No.:					
Type:		Instrument			
Instrument Type:		EPA s. 9 - Approval for discharge into the natural environment other than water (i.e. Air)			
Proposal Date:		3/26/99			
Location:		City of Toronto			
Proponent Address:		Redpath Sugars, Division of Tate & Lyle North American Sugars Ltd.95 Queen's Quay East,Toronto, Ontario, M5E 1A3			
100	25 of 87	<i>ESE/91.4</i>	<i>0.0</i>	Redpath Sugars 95 Queen's Quay East City of Toronto ON M5E 1A3	EBR
Year:		2000			
EBR Registry No.:		IA00E0813			
Ministry Ref. No.:					
Type:		Instrument			
Instrument Type:		EPA s. 9 - Approval for discharge into the natural environment other than water (i.e. Air)			
Proposal Date:					
Location:		95 Queen's Quay East,Toronto, OntarioCity of Toronto			
Proponent Address:		Redpath Sugars, Division of Tate & Lyle North American Sugars95 Queen's Quay East,Toronto,			

<i>Map Key</i>	<i>Number of Records</i>	<i>Direction/ Distance (m)</i>	<i>Elevation (m)</i>	<i>Site</i>	<i>DB</i>
Ontario, M5E 1A3					
100	26 of 87	ESE/91.4	0.0	Redpath Sugars 95 Queen's Quay East City of Toronto ON M5E 1A3	EBR
Year:		1996			
EBR Registry No.:		IA6E1500			
Ministry Ref. No.:					
Type:		Instrument			
Instrument Type:		EPA s. 9 - Approval for discharge into the natural environment other than water (i.e. Air)			
Proposal Date:		10/8/96			
Location:		City of Toronto			
Proponent Address:		Redpath Sugars, Div. Of Redpath Industries		95 Queen's Quay East, Toronto, Ontario, M5E 1A3	
100	27 of 87	ESE/91.4	0.0	Redpath Sugars 95 Queen's Quay East Toronto ON M5E 1A3	EBR
Year:		2002			
EBR Registry No.:		IA02E0710			
Ministry Ref. No.:					
Type:		Instrument			
Instrument Type:		EPA s. 9 - Approval for discharge into the natural environment other than water (i.e. Air)			
Proposal Date:		7/2/02			
Location:		95 Queen's Quay East, Toronto, Ontario		Toronto	
Proponent Address:		Redpath Sugars, Division of Tate & Lyle North American Sugars		95 Queen's Quay East, Toronto, Ontario, M5E 1A3	
100	28 of 87	ESE/91.4	0.0	Redpath Sugar Ltd. 95 Queens Quay East Toronto ON M5E 1A3	EBR
Year:		2009			
EBR Registry No.:		010-7863			
Ministry Ref. No.:		8920-7VRPEQ			
Type:		Instrument Proposal			
Instrument Type:		(EPA s. 9) - Approval for discharge into the natural environment other than water (i.e. Air)			
Proposal Date:		September 22, 2009			
Location:		95 Queens Quay East Toronto M5E 1A3			
Proponent Address:		95 Queens Quay East Toronto Ontario Canada M5E 1A3			
100	29 of 87	ESE/91.4	0.0	Redpath Sugar Ltd. 95 Queens Quay East Toronto ON M5E 1A3	EBR
Year:		2015			
EBR Registry No.:		012-5388			
Ministry Ref. No.:		6208-9XHLDY			
Type:		Instrument Proposal			
Instrument Type:		(EPA Part II.1-air) - Environmental Compliance Approval (project type: air)			
Proposal Date:		October 08, 2015			

<i>Map Key</i>	<i>Number of Records</i>	<i>Direction/ Distance (m)</i>	<i>Elevation (m)</i>	<i>Site</i>	<i>DB</i>
Location:		95 Queens Quay East Toronto M5E 1A3 CITY OF TORONTO			
Proponent Address:		95 Queens Quay East, Toronto Ontario, Canada M5E 1A3			
100	30 of 87	ESE/91.4	0.0	Nalco Canada Co. 95 Queens Quay East City of Toronto, Ontario M5E 1A3 ON	ECA
CofA Number:		6073-9DKKBT			
Date:		27-NOV-13			
Status:		Approved			
Project Type:		Industrial Sewage			
100	31 of 87	ESE/91.4	0.0	95 Queens Quay East Toronto ON M5E 1A3	EHS
Order No.:		20001128007			
Report Date:		12/7/00			
Report Type:		Complete Report			
Search Radius (km):		0.25			
Addit. Info Ordered:					
100	32 of 87	ESE/91.4	0.0	95 Queens Quay East Toronto ON M5E 1A3	EHS
Order No.:		20061117007			
Report Date:		11/22/2006			
Report Type:		Complete Report			
Search Radius (km):		0.25			
Addit. Info Ordered:		Fire Insur. Maps And /or Site Plans			
100	33 of 87	ESE/91.4	0.0	REDPATH SUGARS LTD ATTN ACCOUNTS PAYABLE DEPT 95 QUEENS QUAY E TORONTO ON M5E 1A3	FST
Instance Number:		11019188			
Cont Name:					
Instance Type:		FS Liquid Fuel Tank			
Fuel Type:		Gasoline			
Status:		Active			
Capacity:		13669			
Tank Material:		Steel			
Corrosion Protection:		Sacrificial anode			
Tank Type:		Single Wall UST			
Install Year:		1986			
Parent Facility Type:		Fuels Safety Private Fuel Outlet - Self Serve			
Facility Type:		FS Liquid Fuel Tank			
100	34 of 87	ESE/91.4	0.0	REDPATH SUGARS LTD ATTN M J ELLIOT 95 QUEENS QUAY E	FSTH

Map Key	Number of Records	Direction/ Distance (m)	Elevation (m)	Site	DB
---------	-------------------	----------------------------	------------------	------	----

TORONTO ON M5E 1A3

License Issue Date: 3/19/1992
Tank Status: Licensed
Tank Status As Of: August 2007
Operation Type: Private Fuel Outlet
Facility Type: Gasoline Station - Self Serve

--- Details ---

Status: Active
Capacity: 13669
Year of Installation: 1986
Corrosion Protection:
Tank Fuel Type: Liquid Fuel Single Wall UST - Gasoline

100	35 of 87	ESE/91.4	0.0	REDPATH SUGARS LTD ATTN ACCOUNTS PAYABLE DEPT 95 QUEENS QUAY E TORONTO ON M5E 1A3	FSTH
---------------------	----------	----------	-----	---	------

License Issue Date: 3/19/1992
Tank Status: Licensed
Tank Status As Of: December 2008
Operation Type: Private Fuel Outlet
Facility Type: Gasoline Station - Self Serve

--- Details ---

Status: Active
Capacity: 13669
Year of Installation: 1986
Corrosion Protection:
Tank Fuel Type: Liquid Fuel Single Wall UST - Gasoline

100	36 of 87	ESE/91.4	0.0	Redpath Sugar Ltd 95 Queen's Quay East Toronto ON M5E 1A3	GEN
---------------------	----------	----------	-----	--	-----

Generator #: ON0147700
Approval Yrs: As of May 2015
SIC Code:
SIC Description:

--- Details ---

Waste Code: 122
Waste Description: Alkaline slutions - containing other metals and non-metals (not cyanide)
 +
Waste Code: 148
Waste Description: Misc. wastes and inorganic chemicals
 +
Waste Code: 243
Waste Description: PCB
 +
Waste Code: 252
Waste Description: Waste crankcase oils and lubricants
 +
Waste Code: 112
Waste Description: Acid solutions - containing heavy metals

<i>Map Key</i>	<i>Number of Records</i>	<i>Direction/ Distance (m)</i>	<i>Elevation (m)</i>	<i>Site</i>	<i>DB</i>
+					
Waste Code:		264			
Waste Description:		Photoprocessing wastes			
+					
Waste Code:		145			
Waste Description:		Wastes from the use of pigments, coatings and paints			
+					
Waste Code:		265			
Waste Description:		Graphic arts wastes			
+					
Waste Code:		146			
Waste Description:		Other specified inorganic sludges, slurries or solids			
+					
Waste Code:		263			
Waste Description:		Misc. waste organic chemicals			
+					
Waste Code:		221			
Waste Description:		Light fuels			
+					
Waste Code:		232			
Waste Description:		Polymeric resins			
+					
Waste Code:		212			
Waste Description:		Aliphatic solvents and residues			
+					
Waste Code:		241			
Waste Description:		Halogenated solvents and residues			
+					
Waste Code:		121			
Waste Description:		Alkaline slutions - containing heavy metals			
+					
Waste Code:		251			
Waste Description:		Waste oils/sludges (petroleum based)			
+					
Waste Code:		331			
Waste Description:		Waste compressed gases including cylinders			

[100](#) 37 of 87 **ESE/91.4** 0.0 **REDPATH SUGARS** **GEN**
95 QUEEN'S QUAY EAST
TORONTO ON M5E 1A3

Generator #: ON0147700
Approval Yrs: 97,98,99
SIC Code: 1081
SIC Description: CANE & BEET SUGAR

--- Details ---

Waste Code: 267
Waste Description: ORGANIC ACIDS
+
Waste Code: 312
Waste Description: PATHOLOGICAL WASTES
+
Waste Code: 265
Waste Description: GRAPHIC ART WASTES
+
Waste Code: 114

Map Key	Number of Records	Direction/ Distance (m)	Elevation (m)	Site	DB
Waste Description:		OTHER INORGANIC ACID WASTES			
+					
Waste Code:		121			
Waste Description:		ALKALINE WASTES - HEAVY METALS			
+					
Waste Code:		122			
Waste Description:		ALKALINE WASTES - OTHER METALS			
+					
Waste Code:		123			
Waste Description:		ALKALINE PHOSPHATES			
+					
Waste Code:		133			
Waste Description:		BRINES, CHLOR-ALKALI WASTES			
+					
Waste Code:		145			
Waste Description:		PAINT/PIGMENT/COATING RESIDUES			
+					
Waste Code:		146			
Waste Description:		OTHER SPECIFIED INORGANICS			
+					
Waste Code:		148			
Waste Description:		INORGANIC LABORATORY CHEMICALS			
+					
Waste Code:		211			
Waste Description:		AROMATIC SOLVENTS			
+					
Waste Code:		212			
Waste Description:		ALIPHATIC SOLVENTS			
+					
Waste Code:		213			
Waste Description:		PETROLEUM DISTILLATES			
+					
Waste Code:		221			
Waste Description:		LIGHT FUELS			
+					
Waste Code:		232			
Waste Description:		POLYMERIC RESINS			
+					
Waste Code:		251			
Waste Description:		OIL SKIMMINGS & SLUDGES			
+					
Waste Code:		252			
Waste Description:		WASTE OILS & LUBRICANTS			
+					
Waste Code:		263			
Waste Description:		ORGANIC LABORATORY CHEMICALS			

100	38 of 87	ESE/91.4	0.0	Tate & Lyle Canada Ltd. 95 Queen's Quay East Toronto ON M5E 1A3	GEN
---------------------	----------	-----------------	------------	--	------------

Generator #: ON0147700
Approval Yrs: 04,05,06
SIC Code: 311310
SIC Description: Sugar Manufacturing

--- Details ---

Map Key	Number of Records	Direction/ Distance (m)	Elevation (m)	Site	DB
Waste Code:			112		
Waste Description:			ACID WASTE - HEAVY METALS		
+					
Waste Code:			123		
Waste Description:			ALKALINE PHOSPHATES		
+					
Waste Code:			133		
Waste Description:			BRINES, CHLOR-ALKALI WASTES		
+					
Waste Code:			267		
Waste Description:			ORGANIC ACIDS		
+					
Waste Code:			312		
Waste Description:			PATHOLOGICAL WASTES		
+					
Waste Code:			212		
Waste Description:			ALIPHATIC SOLVENTS		
+					
Waste Code:			265		
Waste Description:			GRAPHIC ART WASTES		
+					
Waste Code:			114		
Waste Description:			OTHER INORGANIC ACID WASTES		
+					
Waste Code:			121		
Waste Description:			ALKALINE WASTES - HEAVY METALS		
+					
Waste Code:			122		
Waste Description:			ALKALINE WASTES - OTHER METALS		
+					
Waste Code:			145		
Waste Description:			PAINT/PIGMENT/COATING RESIDUES		
+					
Waste Code:			146		
Waste Description:			OTHER SPECIFIED INORGANICS		
+					
Waste Code:			148		
Waste Description:			INORGANIC LABORATORY CHEMICALS		
+					
Waste Code:			211		
Waste Description:			AROMATIC SOLVENTS		
+					
Waste Code:			213		
Waste Description:			PETROLEUM DISTILLATES		
+					
Waste Code:			221		
Waste Description:			LIGHT FUELS		
+					
Waste Code:			232		
Waste Description:			POLYMERIC RESINS		
+					
Waste Code:			251		
Waste Description:			OIL SKIMMINGS & SLUDGES		
+					
Waste Code:			252		
Waste Description:			WASTE OILS & LUBRICANTS		
+					
Waste Code:			263		

Map Key	Number of Records	Direction/ Distance (m)	Elevation (m)	Site	DB
Waste Description:		ORGANIC LABORATORY CHEMICALS			
+					
Waste Code:		331			
Waste Description:		WASTE COMPRESSED GASES			
100	39 of 87	ESE/91.4	0.0	Redpath Sugar Ltd 95 Queen's Quay East Toronto ON M5E 1A3	GEN
Generator #:		ON0147700			
Approval Yrs:		2010			
SIC Code:		311310			
SIC Description:		Sugar Manufacturing			
--- Details ---					
Waste Code:		232			
Waste Description:		POLYMERIC RESINS			
+					
Waste Code:		221			
Waste Description:		LIGHT FUELS			
+					
Waste Code:		213			
Waste Description:		PETROLEUM DISTILLATES			
+					
Waste Code:		145			
Waste Description:		PAINT/PIGMENT/COATING RESIDUES			
+					
Waste Code:		241			
Waste Description:		HALOGENATED SOLVENTS			
+					
Waste Code:		112			
Waste Description:		ACID WASTE - HEAVY METALS			
+					
Waste Code:		212			
Waste Description:		ALIPHATIC SOLVENTS			
+					
Waste Code:		252			
Waste Description:		WASTE OILS & LUBRICANTS			
+					
Waste Code:		251			
Waste Description:		OIL SKIMMINGS & SLUDGES			
+					
Waste Code:		121			
Waste Description:		ALKALINE WASTES - HEAVY METALS			
+					
Waste Code:		122			
Waste Description:		ALKALINE WASTES - OTHER METALS			
+					
Waste Code:		148			
Waste Description:		INORGANIC LABORATORY CHEMICALS			
+					
Waste Code:		114			
Waste Description:		OTHER INORGANIC ACID WASTES			
+					
Waste Code:		263			
Waste Description:		ORGANIC LABORATORY CHEMICALS			
+					

Map Key	Number of Records	Direction/ Distance (m)	Elevation (m)	Site	DB
<i>Waste Code:</i>		146			
<i>Waste Description:</i>		OTHER SPECIFIED INORGANICS			
+					
<i>Waste Code:</i>		331			
<i>Waste Description:</i>		WASTE COMPRESSED GASES			
+					
<i>Waste Code:</i>		265			
<i>Waste Description:</i>		GRAPHIC ART WASTES			
+					
<i>Waste Code:</i>		211			
<i>Waste Description:</i>		AROMATIC SOLVENTS			
+					
<i>Waste Code:</i>		243			
<i>Waste Description:</i>		PCBS			

100 40 of 87 **ESE/91.4** 0.0 **TATE & LYLE NORTH AMERICA
95 QUEEN'S QUAY EAST
TORONTO ON M5E 1A3** **GEN**

Generator #: ON0147700
Approval Yrs: 00,01,02,03
SIC Code: 1081
SIC Description: CANE & BEET SUGAR

--- Details ---

Waste Code: 114
Waste Description: OTHER INORGANIC ACID WASTES
+
Waste Code: 121
Waste Description: ALKALINE WASTES - HEAVY METALS
+
Waste Code: 122
Waste Description: ALKALINE WASTES - OTHER METALS
+
Waste Code: 123
Waste Description: ALKALINE PHOSPHATES
+
Waste Code: 133
Waste Description: BRINES, CHLOR-ALKALI WASTES
+
Waste Code: 145
Waste Description: PAINT/PIGMENT/COATING RESIDUES
+
Waste Code: 146
Waste Description: OTHER SPECIFIED INORGANICS
+
Waste Code: 148
Waste Description: INORGANIC LABORATORY CHEMICALS
+
Waste Code: 211
Waste Description: AROMATIC SOLVENTS
+
Waste Code: 212
Waste Description: ALIPHATIC SOLVENTS
+
Waste Code: 213
Waste Description: PETROLEUM DISTILLATES

Map Key	Number of Records	Direction/ Distance (m)	Elevation (m)	Site	DB
+					
Waste Code:		221			
Waste Description:		LIGHT FUELS			
+					
Waste Code:		232			
Waste Description:		POLYMERIC RESINS			
+					
Waste Code:		251			
Waste Description:		OIL SKIMMINGS & SLUDGES			
+					
Waste Code:		252			
Waste Description:		WASTE OILS & LUBRICANTS			
+					
Waste Code:		263			
Waste Description:		ORGANIC LABORATORY CHEMICALS			
+					
Waste Code:		265			
Waste Description:		GRAPHIC ART WASTES			
+					
Waste Code:		267			
Waste Description:		ORGANIC ACIDS			
+					
Waste Code:		312			
Waste Description:		PATHOLOGICAL WASTES			
+					
Waste Code:		331			
Waste Description:		WASTE COMPRESSED GASES			

100	41 of 87	ESE/91.4	0.0	Redpath Sugar Ltd 95 Queen's Quay East Toronto ON	GEN
---------------------	----------	-----------------	------------	--	------------

Generator #: ON0147700
Approval Yrs: 2013
SIC Code: 311310
SIC Description: SUGAR MANUFACTURING

--- Details ---

Waste Code: 213
Waste Description: PETROLEUM DISTILLATES
 +
Waste Code: 251
Waste Description: OIL SKIMMINGS & SLUDGES
 +
Waste Code: 145
Waste Description: PAINT/PIGMENT/COATING RESIDUES
 +
Waste Code: 211
Waste Description: AROMATIC SOLVENTS
 +
Waste Code: 212
Waste Description: ALIPHATIC SOLVENTS
 +
Waste Code: 121
Waste Description: ALKALINE WASTES - HEAVY METALS
 +
Waste Code: 146

<i>Map Key</i>	<i>Number of Records</i>	<i>Direction/ Distance (m)</i>	<i>Elevation (m)</i>	<i>Site</i>	<i>DB</i>
<i>Waste Description:</i>		OTHER SPECIFIED INORGANICS			
+					
<i>Waste Code:</i>		252			
<i>Waste Description:</i>		WASTE OILS & LUBRICANTS			
+					
<i>Waste Code:</i>		265			
<i>Waste Description:</i>		GRAPHIC ART WASTES			
+					
<i>Waste Code:</i>		122			
<i>Waste Description:</i>		ALKALINE WASTES - OTHER METALS			
+					
<i>Waste Code:</i>		264			
<i>Waste Description:</i>		PHOTOPROCESSING WASTES			
+					
<i>Waste Code:</i>		221			
<i>Waste Description:</i>		LIGHT FUELS			
+					
<i>Waste Code:</i>		243			
<i>Waste Description:</i>		PCBS			
+					
<i>Waste Code:</i>		331			
<i>Waste Description:</i>		WASTE COMPRESSED GASES			
+					
<i>Waste Code:</i>		112			
<i>Waste Description:</i>		ACID WASTE - HEAVY METALS			
+					
<i>Waste Code:</i>		114			
<i>Waste Description:</i>		OTHER INORGANIC ACID WASTES			
+					
<i>Waste Code:</i>		241			
<i>Waste Description:</i>		HALOGENATED SOLVENTS			
+					
<i>Waste Code:</i>		232			
<i>Waste Description:</i>		POLYMERIC RESINS			
+					
<i>Waste Code:</i>		148			
<i>Waste Description:</i>		INORGANIC LABORATORY CHEMICALS			
+					
<i>Waste Code:</i>		263			
<i>Waste Description:</i>		ORGANIC LABORATORY CHEMICALS			

[100](#) 42 of 87 **ESE/91.4** 0.0 **Redpath Sugar Ltd**
95 Queen's Quay East
Toronto ON M5E 1A3 **GEN**

Generator #: ON0147700
Approval Yrs: 2012
SIC Code: 311310
SIC Description: Sugar Manufacturing

--- Details ---

Waste Code: 241
Waste Description: HALOGENATED SOLVENTS
+
Waste Code: 148
Waste Description: INORGANIC LABORATORY CHEMICALS
+

<i>Map Key</i>	<i>Number of Records</i>	<i>Direction/ Distance (m)</i>	<i>Elevation (m)</i>	<i>Site</i>	<i>DB</i>
<i>Waste Code:</i>		252			
<i>Waste Description:</i>		WASTE OILS & LUBRICANTS			
+					
<i>Waste Code:</i>		212			
<i>Waste Description:</i>		ALIPHATIC SOLVENTS			
+					
<i>Waste Code:</i>		265			
<i>Waste Description:</i>		GRAPHIC ART WASTES			
+					
<i>Waste Code:</i>		243			
<i>Waste Description:</i>		PCBS			
+					
<i>Waste Code:</i>		114			
<i>Waste Description:</i>		OTHER INORGANIC ACID WASTES			
+					
<i>Waste Code:</i>		121			
<i>Waste Description:</i>		ALKALINE WASTES - HEAVY METALS			
+					
<i>Waste Code:</i>		122			
<i>Waste Description:</i>		ALKALINE WASTES - OTHER METALS			
+					
<i>Waste Code:</i>		213			
<i>Waste Description:</i>		PETROLEUM DISTILLATES			
+					
<i>Waste Code:</i>		145			
<i>Waste Description:</i>		PAINT/PIGMENT/COATING RESIDUES			
+					
<i>Waste Code:</i>		331			
<i>Waste Description:</i>		WASTE COMPRESSED GASES			
+					
<i>Waste Code:</i>		112			
<i>Waste Description:</i>		ACID WASTE - HEAVY METALS			
+					
<i>Waste Code:</i>		263			
<i>Waste Description:</i>		ORGANIC LABORATORY CHEMICALS			
+					
<i>Waste Code:</i>		146			
<i>Waste Description:</i>		OTHER SPECIFIED INORGANICS			
+					
<i>Waste Code:</i>		211			
<i>Waste Description:</i>		AROMATIC SOLVENTS			
+					
<i>Waste Code:</i>		251			
<i>Waste Description:</i>		OIL SKIMMINGS & SLUDGES			
+					
<i>Waste Code:</i>		232			
<i>Waste Description:</i>		POLYMERIC RESINS			
+					
<i>Waste Code:</i>		221			
<i>Waste Description:</i>		LIGHT FUELS			

[100](#)

43 of 87

ESE/91.4

0.0

**REDPATH SUGARS LTD.
DIV. OF REDPATH INDUSTRIES LTD. 95
QUEEN'S HWY EAST
TORONTO ON M5E 1A3**

GEN

Generator #:

ON0147700

322

erisinfo.com | EcoLog ERIS Ltd.
Lower Yonge Precinct Yonge St Queens Quay E Toronto ON

Order #: 20151021002

<i>Map Key</i>	<i>Number of Records</i>	<i>Direction/ Distance (m)</i>	<i>Elevation (m)</i>	<i>Site</i>	<i>DB</i>
Approval Yrs:		89			
SIC Code:		5219			
SIC Description:		OTHER FOODS, WH.			
--- Details ---					
Waste Code:		122			
Waste Description:		ALKALINE WASTES - OTHER METALS			
+					
Waste Code:		145			
Waste Description:		PAINT/PIGMENT/COATING RESIDUES			
+					
Waste Code:		146			
Waste Description:		OTHER SPECIFIED INORGANICS			
+					
Waste Code:		212			
Waste Description:		ALIPHATIC SOLVENTS			
+					
Waste Code:		213			
Waste Description:		PETROLEUM DISTILLATES			
+					
Waste Code:		221			
Waste Description:		LIGHT FUELS			
+					
Waste Code:		251			
Waste Description:		OIL SKIMMINGS & SLUDGES			
+					
Waste Code:		252			
Waste Description:		WASTE OILS & LUBRICANTS			
+					
Waste Code:		263			
Waste Description:		ORGANIC LABORATORY CHEMICALS			

100 **44 of 87** **ESE/91.4** **0.0** **REDPATH SUGAR LTD.**
95 QUEENS QUAY EAST
TORONTO ON M5E 1A3 **GEN**

Generator #: ON0147700
Approval Yrs: 88
SIC Code: 5219
SIC Description: OTHER FOODS, WH.

--- Details ---

Waste Code: 122
Waste Description: ALKALINE WASTES - OTHER METALS

+

Waste Code: 145
Waste Description: PAINT/PIGMENT/COATING RESIDUES

+

Waste Code: 146
Waste Description: OTHER SPECIFIED INORGANICS

+

Waste Code: 212
Waste Description: ALIPHATIC SOLVENTS

+

Waste Code: 213
Waste Description: PETROLEUM DISTILLATES

+

<i>Map Key</i>	<i>Number of Records</i>	<i>Direction/ Distance (m)</i>	<i>Elevation (m)</i>	<i>Site</i>	<i>DB</i>
<i>Waste Code:</i>		251			
<i>Waste Description:</i>		OIL SKIMMINGS & SLUDGES			
+					
<i>Waste Code:</i>		252			
<i>Waste Description:</i>		WASTE OILS & LUBRICANTS			
+					
<i>Waste Code:</i>		263			
<i>Waste Description:</i>		ORGANIC LABORATORY CHEMICALS			

100	45 of 87	ESE/91.4	0.0	Redpath Sugar Ltd 95 Queen's Quay East Toronto ON M5E 1A3	GEN
---------------------	----------	-----------------	------------	--	------------

Generator #: ON0147700
Approval Yrs: 2009
SIC Code: 311310
SIC Description: Sugar Manufacturing

--- Details ---

Waste Code: 112
Waste Description: ACID WASTE - HEAVY METALS
+
Waste Code: 114
Waste Description: OTHER INORGANIC ACID WASTES
+
Waste Code: 121
Waste Description: ALKALINE WASTES - HEAVY METALS
+
Waste Code: 122
Waste Description: ALKALINE WASTES - OTHER METALS
+
Waste Code: 145
Waste Description: PAINT/PIGMENT/COATING RESIDUES
+
Waste Code: 146
Waste Description: OTHER SPECIFIED INORGANICS
+
Waste Code: 148
Waste Description: INORGANIC LABORATORY CHEMICALS
+
Waste Code: 211
Waste Description: AROMATIC SOLVENTS
+
Waste Code: 212
Waste Description: ALIPHATIC SOLVENTS
+
Waste Code: 213
Waste Description: PETROLEUM DISTILLATES
+
Waste Code: 221
Waste Description: LIGHT FUELS
+
Waste Code: 232
Waste Description: POLYMERIC RESINS
+
Waste Code: 251
Waste Description: OIL SKIMMINGS & SLUDGES

Map Key	Number of Records	Direction/ Distance (m)	Elevation (m)	Site	DB
---------	-------------------	----------------------------	------------------	------	----

- +
Waste Code: 252
Waste Description: WASTE OILS & LUBRICANTS
- +
Waste Code: 263
Waste Description: ORGANIC LABORATORY CHEMICALS
- +
Waste Code: 265
Waste Description: GRAPHIC ART WASTES
- +
Waste Code: 331
Waste Description: WASTE COMPRESSED GASES

[100](#) 46 of 87 **ESE/91.4** 0.0 **REDPATH SUGARS LTD.
DIV. OF REDPATH INDUSTRIES LTD. 95
QUEEN'S QUAY EAST
TORONTO ON M5E 1A3** **GEN**

Generator #: ON0147700
Approval Yrs: 90
SIC Code: 1081
SIC Description: CANE & BEET SUGAR

--- Details ---

- Waste Code:** 122
Waste Description: ALKALINE WASTES - OTHER METALS
- +
Waste Code: 145
Waste Description: PAINT/PIGMENT/COATING RESIDUES
- +
Waste Code: 146
Waste Description: OTHER SPECIFIED INORGANICS
- +
Waste Code: 148
Waste Description: INORGANIC LABORATORY CHEMICALS
- +
Waste Code: 212
Waste Description: ALIPHATIC SOLVENTS
- +
Waste Code: 213
Waste Description: PETROLEUM DISTILLATES
- +
Waste Code: 221
Waste Description: LIGHT FUELS
- +
Waste Code: 251
Waste Description: OIL SKIMMINGS & SLUDGES
- +
Waste Code: 252
Waste Description: WASTE OILS & LUBRICANTS
- +
Waste Code: 263
Waste Description: ORGANIC LABORATORY CHEMICALS

[100](#) 47 of 87 **ESE/91.4** 0.0 **REDPATH SUGAR LTD.
95 QUEENS QUAY EAST
TORONTO ON M5E 1A3** **GEN**

<i>Map Key</i>	<i>Number of Records</i>	<i>Direction/ Distance (m)</i>	<i>Elevation (m)</i>	<i>Site</i>	<i>DB</i>
Generator #:		ON0147700			
Approval Yrs:		86,87			
SIC Code:		5219			
SIC Description:		OTHER FOODS, WH.			
--- Details ---					
Waste Code:		145			
Waste Description:		PAINT/PIGMENT/COATING RESIDUES			
+					
Waste Code:		212			
Waste Description:		ALIPHATIC SOLVENTS			
+					
Waste Code:		213			
Waste Description:		PETROLEUM DISTILLATES			
+					
Waste Code:		252			
Waste Description:		WASTE OILS & LUBRICANTS			
+					
Waste Code:		263			
Waste Description:		ORGANIC LABORATORY CHEMICALS			

[100](#) 48 of 87 **ESE/91.4** 0.0 **Redpath Sugar Ltd** **GEN**
95 Queen's Quay East
Toronto ON M5E 1A3

Generator #:	ON0147700
Approval Yrs:	07,08
SIC Code:	311310
SIC Description:	Sugar Manufacturing
--- Details ---	
Waste Code:	112
Waste Description:	ACID WASTE - HEAVY METALS
+	
Waste Code:	114
Waste Description:	OTHER INORGANIC ACID WASTES
+	
Waste Code:	121
Waste Description:	ALKALINE WASTES - HEAVY METALS
+	
Waste Code:	122
Waste Description:	ALKALINE WASTES - OTHER METALS
+	
Waste Code:	123
Waste Description:	ALKALINE PHOSPHATES
+	
Waste Code:	133
Waste Description:	BRINES, CHLOR-ALKALI WASTES
+	
Waste Code:	145
Waste Description:	PAINT/PIGMENT/COATING RESIDUES
+	
Waste Code:	146
Waste Description:	OTHER SPECIFIED INORGANICS
+	
Waste Code:	148
Waste Description:	INORGANIC LABORATORY CHEMICALS

<i>Map Key</i>	<i>Number of Records</i>	<i>Direction/ Distance (m)</i>	<i>Elevation (m)</i>	<i>Site</i>	<i>DB</i>
+	Waste Code:	211			
	Waste Description:	AROMATIC SOLVENTS			
+	Waste Code:	212			
	Waste Description:	ALIPHATIC SOLVENTS			
+	Waste Code:	213			
	Waste Description:	PETROLEUM DISTILLATES			
+	Waste Code:	221			
	Waste Description:	LIGHT FUELS			
+	Waste Code:	232			
	Waste Description:	POLYMERIC RESINS			
+	Waste Code:	251			
	Waste Description:	OIL SKIMMINGS & SLUDGES			
+	Waste Code:	252			
	Waste Description:	WASTE OILS & LUBRICANTS			
+	Waste Code:	263			
	Waste Description:	ORGANIC LABORATORY CHEMICALS			
+	Waste Code:	265			
	Waste Description:	GRAPHIC ART WASTES			
+	Waste Code:	267			
	Waste Description:	ORGANIC ACIDS			
+	Waste Code:	312			
	Waste Description:	PATHOLOGICAL WASTES			
+	Waste Code:	331			
	Waste Description:	WASTE COMPRESSED GASES			

100 **49 of 87** **ESE/91.4** **0.0** **Redpath Sugar Ltd** **GEN**
95 Queen's Quay East
Toronto ON M5E 1A3

Generator #: ON0147700
Approval Yrs: 2011
SIC Code: 311310
SIC Description: Sugar Manufacturing

--- Details ---

Waste Code: 145
Waste Description: PAINT/PIGMENT/COATING RESIDUES
+
Waste Code: 148
Waste Description: INORGANIC LABORATORY CHEMICALS
+
Waste Code: 212
Waste Description: ALIPHATIC SOLVENTS
+
Waste Code: 232

Map Key	Number of Records	Direction/ Distance (m)	Elevation (m)	Site	DB
Waste Description:		POLYMERIC RESINS			
+					
Waste Code:		213			
Waste Description:		PETROLEUM DISTILLATES			
+					
Waste Code:		252			
Waste Description:		WASTE OILS & LUBRICANTS			
+					
Waste Code:		241			
Waste Description:		HALOGENATED SOLVENTS			
+					
Waste Code:		243			
Waste Description:		PCBS			
+					
Waste Code:		112			
Waste Description:		ACID WASTE - HEAVY METALS			
+					
Waste Code:		114			
Waste Description:		OTHER INORGANIC ACID WASTES			
+					
Waste Code:		146			
Waste Description:		OTHER SPECIFIED INORGANICS			
+					
Waste Code:		251			
Waste Description:		OIL SKIMMINGS & SLUDGES			
+					
Waste Code:		331			
Waste Description:		WASTE COMPRESSED GASES			
+					
Waste Code:		221			
Waste Description:		LIGHT FUELS			
+					
Waste Code:		122			
Waste Description:		ALKALINE WASTES - OTHER METALS			
+					
Waste Code:		211			
Waste Description:		AROMATIC SOLVENTS			
+					
Waste Code:		265			
Waste Description:		GRAPHIC ART WASTES			
+					
Waste Code:		121			
Waste Description:		ALKALINE WASTES - HEAVY METALS			
+					
Waste Code:		263			
Waste Description:		ORGANIC LABORATORY CHEMICALS			

100	50 of 87	ESE/91.4	0.0	REDPATH SUGARS 95 QUEEN'S QUAY EAST TORONTO ON M5E 1A3	33-167	GEN
---------------------	----------	----------	-----	--	--------	-----

Generator #: ON0147700
Approval Yrs: 92,93,94,95,96
SIC Code: 1081
SIC Description: CANE & BEET SUGAR

--- Details ---

<i>Map Key</i>	<i>Number of Records</i>	<i>Direction/ Distance (m)</i>	<i>Elevation (m)</i>	<i>Site</i>	<i>DB</i>
<i>Waste Code:</i>		114			
<i>Waste Description:</i>		OTHER INORGANIC ACID WASTES			
+					
<i>Waste Code:</i>		121			
<i>Waste Description:</i>		ALKALINE WASTES - HEAVY METALS			
+					
<i>Waste Code:</i>		122			
<i>Waste Description:</i>		ALKALINE WASTES - OTHER METALS			
+					
<i>Waste Code:</i>		123			
<i>Waste Description:</i>		ALKALINE PHOSPHATES			
+					
<i>Waste Code:</i>		133			
<i>Waste Description:</i>		BRINES, CHLOR-ALKALI WASTES			
+					
<i>Waste Code:</i>		145			
<i>Waste Description:</i>		PAINT/PIGMENT/COATING RESIDUES			
+					
<i>Waste Code:</i>		146			
<i>Waste Description:</i>		OTHER SPECIFIED INORGANICS			
+					
<i>Waste Code:</i>		148			
<i>Waste Description:</i>		INORGANIC LABORATORY CHEMICALS			
+					
<i>Waste Code:</i>		211			
<i>Waste Description:</i>		AROMATIC SOLVENTS			
+					
<i>Waste Code:</i>		212			
<i>Waste Description:</i>		ALIPHATIC SOLVENTS			
+					
<i>Waste Code:</i>		213			
<i>Waste Description:</i>		PETROLEUM DISTILLATES			
+					
<i>Waste Code:</i>		221			
<i>Waste Description:</i>		LIGHT FUELS			
+					
<i>Waste Code:</i>		232			
<i>Waste Description:</i>		POLYMERIC RESINS			
+					
<i>Waste Code:</i>		251			
<i>Waste Description:</i>		OIL SKIMMINGS & SLUDGES			
+					
<i>Waste Code:</i>		252			
<i>Waste Description:</i>		WASTE OILS & LUBRICANTS			
+					
<i>Waste Code:</i>		263			
<i>Waste Description:</i>		ORGANIC LABORATORY CHEMICALS			
+					
<i>Waste Code:</i>		267			
<i>Waste Description:</i>		ORGANIC ACIDS			
+					
<i>Waste Code:</i>		312			
<i>Waste Description:</i>		PATHOLOGICAL WASTES			

[100](#)

51 of 87

ESE/91.4

0.0

Redpath Sugars
95 QUEEN'S QUAY EAST
Toronto ON M5E 1A3

ORD

Map Key	Number of Records	Direction/ Distance (m)	Elevation (m)	Site	DB
Year: EBR Registry No.: Ministry Ref. No.: Type: Instrument Type: Proposal Date: Location: Proponent Address:		1996 IA6E1221 Instrument OWRA s. 53(3) - Order for unapproved sewage works. 8/6/96 Toronto Redpath Sugars, Div. Of Redpath Industries95 Queen's Quay East,Toronto, Ontario, M5E 1A3			
100	52 of 87	ESE/91.4	0.0	REDPATH SUGARS LTD ATTN M J ELLIOT 95 QUEENS QUAY E TORONTO ON M5E 1A3	PRT
Location ID: Type: Expiry Date: Capacity (L): Licence #:		15567 private 13638.00 0001023813			
100	53 of 87	ESE/91.4	0.0	Tate & Lyle North American Sugars Ltd. - Redpath Sugars 95 Queens Quay E Toronto ON M5E 1A3	SCT
Established: Plant Size (ft²): Employment: --- Details --- SIC/NAICS Code: Description:		1930 300 311310 Sugar Manufacturing			
100	54 of 87	ESE/91.4	0.0	Tate & Lyle Canada Ltd. 95 Queens Quay E Toronto ON M5E 1A3	SCT
Established: Plant Size (ft²): Employment: --- Details --- SIC/NAICS Code: Description:		1930 300 311310 Sugar Manufacturing			
100	55 of 87	ESE/91.4	0.0	REDPATH SUGARS 95 QUEENS QUAY E TORONTO ON M5E 1A3	SCT
Established: Plant Size (ft²): Employment: --- Details ---		0000 0 300			

Map Key	Number of Records	Direction/ Distance (m)	Elevation (m)	Site	DB
SIC/NAICS Code: Description:		2062 CANE SUGAR REFINING			
+ SIC/NAICS Code: Description:		311310 Sugar Manufacturing			
100	56 of 87	ESE/91.4	0.0	Redpath Sugars Division of Tate & Lyle North American Sugars 95 Queens Quay East 95 QUEENS QUAY EAST Toronto ON M5E 1A3	SPL
Ref No.: Incident Dt: MOE Reported Dt: Contaminant Name: Contaminant Quantity: Incident Summary: Incident Cause: Incident Reason: Nature of Impact: Receiving Medium: Environmental Impact:		0457-6QJT3F 6/7/2006 6/7/2006 SUCROSE SOLUTION 8.9 tonnes-Imp Tate & Lyle-8.9 m/t Sugar (as foam) to Lake Ontario Process Upset Unknown - Reason not determined Surface Water Pollution Water Possible			
100	57 of 87	ESE/91.4	0.0	Redpath Sugars Division of Tate & Lyle North American Sugars 95 Queens Quay East Toronto ON M5E 1A3	SPL
Ref No.: Incident Dt: MOE Reported Dt: Contaminant Name: Contaminant Quantity: Incident Summary: Incident Cause: Incident Reason: Nature of Impact: Receiving Medium: Environmental Impact:		1013-5UUTS9 1/3/2004 1/3/2004 SUGAR 200 kg Redpath-200 KG Sugar to Lake Water Not Anticipated			
100	58 of 87	ESE/91.4	0.0	Redpath Sugars Division of Tate & Lyle North American Sugars 95 Queens Quay East Toronto ON M5E 1A3	SPL
Ref No.: Incident Dt: MOE Reported Dt: Contaminant Name: Contaminant Quantity: Incident Summary: Incident Cause: Incident Reason:		0422-64UQ5K 9/15/2004 9/15/2004 SUCROSE SOLUTION 30 L Redpath Sugars: Water/sucrose to road Other Discharges Unknown - Reason not determined			

<i>Map Key</i>	<i>Number of Records</i>	<i>Direction/ Distance (m)</i>	<i>Elevation (m)</i>	<i>Site</i>	<i>DB</i>
Nature of Impact:		Other Impact(s)			
Receiving Medium:		Land			
Environmental Impact:		Confirmed			
100	59 of 87	ESE/91.4	0.0	95 Queens Quay E Toronto ON M5E 1A3	SPL
Ref No.:		0751-8CAW5X			
Incident Dt:					
MOE Reported Dt:		12/19/2010			
Contaminant Name:		Other			
Contaminant Quantity:		0 other - see incident description			
Incident Summary:		contaminant contained in Jarvis Slip spotted by vessel			
Incident Cause:		Discharge Or Bypass To A Watercourse			
Incident Reason:		Spill			
Nature of Impact:		Surface Water Pollution			
Receiving Medium:					
Environmental Impact:		Not Anticipated			
100	60 of 87	ESE/91.4	0.0	Vessel - Canadian Leader<UNOFFICIAL> 95 Queens Quay E Toronto ON M5E 1A3	SPL
Ref No.:		2170-7QR8VD			
Incident Dt:					
MOE Reported Dt:		4/3/2009			
Contaminant Name:		BUNKER FUEL OIL (NO. 4, 5 OR 6)			
Contaminant Quantity:		100 L			
Incident Summary:		Marine Vessel- 1 barrel/ ~100 L of bunker oil to L. Ontario			
Incident Cause:		Ship's Tank / Bilge Pumping			
Incident Reason:		Equipment Failure			
Nature of Impact:		Surface Water Pollution			
Receiving Medium:					
Environmental Impact:		Confirmed			
100	61 of 87	ESE/91.4	0.0	C.C. TANK LINES LTD. 95 QUEEN'S QUAY EAST TANK TRUCK (CARGO) TORONTO CITY ON M5E 1A3	SPL
Ref No.:		42900			
Incident Dt:		11/1/1990			
MOE Reported Dt:		11/1/1990			
Contaminant Name:					
Contaminant Quantity:					
Incident Summary:		CC TRANSPORT - 55 L DIESEL TO GROUND DUE TO BROKEN HOSE.			
Incident Cause:		PIPE/HOSE LEAK			
Incident Reason:		EQUIPMENT FAILURE			
Nature of Impact:		Soil contamination			
Receiving Medium:		LAND			
Environmental Impact:		POSSIBLE			

<i>Map Key</i>	<i>Number of Records</i>	<i>Direction/ Distance (m)</i>	<i>Elevation (m)</i>	<i>Site</i>	<i>DB</i>
100	62 of 87	ESE/91.4	0.0	Redpath Sugars Division of Tate & Lyle North American Sugars 95 Queens Quay E 95 QUEENS QUAY EAST Toronto ON M5E 1A3	SPL
Ref No.:		3530-6UYV4B			
Incident Dt:		10/26/2006			
MOE Reported Dt:		10/27/2006			
Contaminant Name:		LIME DUST			
Contaminant Quantity:		10 min (duration)			
Incident Summary:		Tat & Lyle: lime material to roof, Toronto			
Incident Cause:		Other Discharges			
Incident Reason:					
Nature of Impact:		Other Impact(s)			
Receiving Medium:		Land			
Environmental Impact:		Possible			
100	63 of 87	ESE/91.4	0.0	Redpath Industries Limited 95 Queens Quay E Toronto ON M5E 1A3	SPL
Ref No.:		3346-789J2K			
Incident Dt:					
MOE Reported Dt:		10/23/2007			
Contaminant Name:		SUGAR SYRUP			
Contaminant Quantity:		1.6 kg			
Incident Summary:		Redpath;ukn qnty sugar syrup to storm sewer & lake			
Incident Cause:		Other Discharges			
Incident Reason:		Ice/Snow/Rain			
Nature of Impact:		Surface Water Pollution			
Receiving Medium:		Water			
Environmental Impact:		Confirmed			
100	64 of 87	ESE/91.4	0.0	Redpath Sugars Division of Tate & Lyle North American Sugars 95 Queens Quay East Toronto ON M5E 1A3	SPL
Ref No.:		2635-69TMV5			
Incident Dt:		2/21/2005			
MOE Reported Dt:		2/21/2005			
Contaminant Name:		SUGAR			
Contaminant Quantity:					
Incident Summary:		Carmelized sugar to Lake Ontario from fire			
Incident Cause:		Discharge Or Bypass To A Watercourse			
Incident Reason:		Fire/Explosion - Resulting from fires/explosions (Not occurrences which cause a fire or explosion)			
Nature of Impact:		Surface Water Pollution			
Receiving Medium:		Water			
Environmental Impact:		Possible			
100	65 of 87	ESE/91.4	0.0	Redpath Sugar Ltd. 95 Queens Quay E	SPL

Map Key	Number of Records	Direction/ Distance (m)	Elevation (m)	Site	DB
Toronto ON M5E 1A3					
Ref No.:	3038-7QTSNM				
Incident Dt:					
MOE Reported Dt:	4/5/2009				
Contaminant Name:	HYDROCHLORIC ACID (MURIATIC ACID)				
Contaminant Quantity:	3000 L				
Incident Summary:	Redpath Sugar: 3000L HCl to gnd. cntnd. Toronto				
Incident Cause:	Pipe Or Hose Leak				
Incident Reason:	Equipment Failure - Malfunction of system components				
Nature of Impact:	Soil Contamination				
Receiving Medium:					
Environmental Impact:	Not Anticipated				
100	66 of 87	ESE/91.4	0.0	TRANSPORT TRUCK LAKE ONTARIO REDPATH SUGARS, 95 QUEEN'S QUAY EAST MOTOR VEHICLE (OPERATING FLUID) TORONTO CITY ON M5E 1A3	SPL
Ref No.:	83470				
Incident Dt:	4/1/1993				
MOE Reported Dt:	4/1/1993				
Contaminant Name:					
Contaminant Quantity:					
Incident Summary:	REDPATH SURGARS LTD. - 1000L DIESEL FUEL TO LAND& STORM: TRUCK FUEL TANK				
Incident Cause:	OTHER TRANSPORTATION ACCIDENT				
Incident Reason:	ERROR				
Nature of Impact:	Water course or lake				
Receiving Medium:	LAND / WATER				
Environmental Impact:	POSSIBLE				
100	67 of 87	ESE/91.4	0.0	95 Queens Quay East Toronto ON M5E 1A3	SPL
Ref No.:	3360-653LGN				
Incident Dt:	9/22/2004				
MOE Reported Dt:	9/22/2004				
Contaminant Name:	DIESEL FUEL				
Contaminant Quantity:					
Incident Summary:	Cruise Boat Sank in L. Ontario, diesel, TPA				
Incident Cause:	Sinking - Watercraft				
Incident Reason:	Unknown - Reason not determined				
Nature of Impact:	Surface Water Pollution				
Receiving Medium:	Water				
Environmental Impact:	Confirmed				
100	68 of 87	ESE/91.4	0.0	REDPATH SUGARS LTD. LAKE ONTARIO QUAY EAST TORONTO PLANT 95 QUEEN'S QUAY EAST TORONTO CITY ON	SPL

Map Key	Number of Records	Direction/ Distance (m)	Elevation (m)	Site	DB
Ref No.: 203931 Incident Dt: 6/20/2001 MOE Reported Dt: 6/20/2001 Contaminant Name: Contaminant Quantity: Incident Summary: REDPATH:UNKNOWN AMOUNT OF SUCROSE SOLUTION TO LAKE, CAUSING FOAMING Incident Cause: START-UPS/SHUTDOWNS/INTERRUPTIONS Incident Reason: UNKNOWN Nature of Impact: Water course or lake Receiving Medium: Water Environmental Impact: Possible					
100	69 of 87	ESE/91.4	0.0	REDPATH SUGARS LTD. 95 QUEEN'S QUAY EAST TORONTO PLANT 95 QUEEN'S QUAY EAST TORONTO CITY ON M5E 1A3	SPL
Ref No.: 65729 Incident Dt: 1/3/1992 MOE Reported Dt: 1/3/1992 Contaminant Name: Contaminant Quantity: Incident Summary: REDPATH: SULPHURIC ACID LEAK 100L TO GROUND, 5L TO STORM SEWER Incident Cause: PIPE/HOSE LEAK Incident Reason: CORROSION Nature of Impact: Surface Water Pollution Receiving Medium: LAND / WATER Environmental Impact: NOT ANTICIPATED					
100	70 of 87	ESE/91.4	0.0	Redpath Sugars Division of Tate & Lyle North American Sugars 95 Queens Quay East Toronto ON M5E 1A3	SPL
Ref No.: 7407-622QXK Incident Dt: 6/17/2004 MOE Reported Dt: 6/17/2004 Contaminant Name: CARBON BLACK (WASTE) Contaminant Quantity: 45.4545454545455 Kg Incident Summary: Red Path Sugar: Carbon liquid to L Ontario Incident Cause: Other Discharges Incident Reason: Error- Operator error Nature of Impact: Surface Water Pollution Receiving Medium: Water Environmental Impact: Confirmed					
100	71 of 87	ESE/91.4	0.0	Redpath Sugars Division of Tate & Lyle North American Sugars 95 Queens Quay E 95 QUEENS QUAY EAST Toronto ON M5E 1A3	SPL

<i>Map Key</i>	<i>Number of Records</i>	<i>Direction/ Distance (m)</i>	<i>Elevation (m)</i>	<i>Site</i>	<i>DB</i>
Ref No.: Incident Dt: MOE Reported Dt: Contaminant Name: Contaminant Quantity: Incident Summary: Incident Cause: Incident Reason: Nature of Impact: Receiving Medium: Environmental Impact:		1857-6UJTBK 10/13/2006 10/13/2006 SUCROSE SOLUTION 2450 Kg Tate and Lyle: liquid sugar release for <5 min to L. Ontario Discharge Or Bypass To A Watercourse Unknown - Reason not determined Surface Water Pollution Water Possible			
100	72 of 87	ESE/91.4	0.0	Redpath Sugar Ltd. 95 Queens Quay E Toronto ON M5E 1A3	SPL
Ref No.: Incident Dt: MOE Reported Dt: Contaminant Name: Contaminant Quantity: Incident Summary: Incident Cause: Incident Reason: Nature of Impact: Receiving Medium: Environmental Impact:		3104-8UXH6Y 04-JUN-12 04-JUN-12 Chestnut Vessel: Unkn Small Vol Hydraulic Oil to L. Ontario Discharge Or Bypass To A Watercourse Spill Surface Water Pollution Sewage - Municipal/Private and Commercial Confirmed			
100	73 of 87	ESE/91.4	0.0	Red Path Sugars<UNOFFICIAL> 95 Queens Key East Toronto ON	SPL
Ref No.: Incident Dt: MOE Reported Dt: Contaminant Name: Contaminant Quantity: Incident Summary: Incident Cause: Incident Reason: Nature of Impact: Receiving Medium: Environmental Impact:		5122-5R4SC7 9/5/2003 9/5/2003 Lime 5 kg Red Path Sugars - Lime to L.Ontario Overflow (Tanks Lagoons) Equipment Failure Water Not Anticipated			
100	74 of 87	ESE/91.4	0.0	Redpath Sugars Division of Tate & Lyle North American Sugars 95 Queens Quay East Toronto ON M5E 1A3	SPL
Ref No.: Incident Dt: MOE Reported Dt: Contaminant Name:		2181-6H4Q3J 10/12/2005 10/12/2005 SUGAR			

Map Key	Number of Records	Direction/ Distance (m)	Elevation (m)	Site	DB
Contaminant Quantity:					
Incident Summary:		Redpath Sugar, 1916 kg sucrose to Toronto Harbour			
Incident Cause:		Discharge Or Bypass To A Watercourse			
Incident Reason:		Equipment Failure			
Nature of Impact:		Surface Water Pollution			
Receiving Medium:		Water			
Environmental Impact:		Possible			
100	75 of 87	ESE/91.4	0.0	Redpath Sugar Ltd. 95 Queens Quay E Toronto ON M5E 1A3	SPL
Ref No.:		2351-8EWUMM			
Incident Dt:		3/13/2011			
MOE Reported Dt:		3/13/2011			
Contaminant Name:		BRINE WATER			
Contaminant Quantity:		450 L			
Incident Summary:		Redpath Sugar-450 Brine Soln to grnd & SS.			
Incident Cause:		Other Discharges			
Incident Reason:		Equipment Failure - Malfunction of system components			
Nature of Impact:		Surface Water Pollution			
Receiving Medium:					
Environmental Impact:		Possible			
100	76 of 87	ESE/91.4	0.0	Redpath Sugar Ltd. 95 Queens Quay E Toronto ON M5E 1A3	SPL
Ref No.:		0768-8RNU4T			
Incident Dt:		20-FEB-12			
MOE Reported Dt:		20-FEB-12			
Contaminant Name:		CALCIUM CARBONATE (LIMESTONE)			
Contaminant Quantity:					
Incident Summary:		Redpath: 225L CaCO3 solution to CB, cntnd Overflow (Tanks Lagoons)			
Incident Cause:		Process upset			
Incident Reason:		Other Impact(s); Surface Water Pollution			
Nature of Impact:		Sewage - Municipal/Private and Commercial			
Receiving Medium:					
Environmental Impact:		Possible			
100	77 of 87	ESE/91.4	0.0	REDPATH SUGARS LTD. 95 QUEENS QUAY EAST TORONTO PLANT 95 QUEEN'S QUAY EAST TORONTO CITY ON M5E 1A3	SPL
Ref No.:		127929			
Incident Dt:		6/15/1996			
MOE Reported Dt:		6/15/1996			
Contaminant Name:					
Contaminant Quantity:					
Incident Summary:		REDPATH SUGAR: 450 L OF SULPHURIC ACID TO ASPHALT: FLUSHED & PUMPED OUT			
Incident Cause:		VALVE/FITTING LEAK OR FAILURE			
Incident Reason:		DAMAGE BY MOVING EQUIPMENT			

<i>Map Key</i>	<i>Number of Records</i>	<i>Direction/ Distance (m)</i>	<i>Elevation (m)</i>	<i>Site</i>	<i>DB</i>
Nature of Impact:		Water course or lake			
Receiving Medium:		LAND			
Environmental Impact:		NOT ANTICIPATED			
100	78 of 87	ESE/91.4	0.0	95 Queens Quay East Toronto ON M5E 1A3	SPL
Ref No.:		4835-5VZJ4X			
Incident Dt:		2/9/2004			
MOE Reported Dt:		2/9/2004			
Contaminant Name:		FOAM			
Contaminant Quantity:		12			
Incident Summary:		Red Path-Discharge of unkn foam to L.ONT.			
Incident Cause:		Discharge Or Bypass To A Watercourse			
Incident Reason:		Unknown - Reason not determined			
Nature of Impact:		Surface Water Pollution			
Receiving Medium:		Water			
Environmental Impact:		Possible			
100	79 of 87	ESE/91.4	0.0	Tate & Lyle Canada Ltd. 95 Queens Quay E Toronto ON M5E 1A3	SPL
Ref No.:		3433-74HE6F			
Incident Dt:		6/25/2007			
MOE Reported Dt:		6/25/2007			
Contaminant Name:		SUGAR SYRUP			
Contaminant Quantity:		213 kg			
Incident Summary:		RedPath Sugars - 213 kg sugar to Lake Ont.			
Incident Cause:		Discharge Or Bypass To A Watercourse			
Incident Reason:		Equipment Failure			
Nature of Impact:		Surface Water Pollution			
Receiving Medium:		Water			
Environmental Impact:		Confirmed			
100	80 of 87	ESE/91.4	0.0	Redpath Industries Limited 95 Queens Quay East Toronto ON M5E 1A3	SPL
Ref No.:		3753-6JLN4M			
Incident Dt:		11/29/2005			
MOE Reported Dt:		11/29/2005			
Contaminant Name:		SUGAR			
Contaminant Quantity:					
Incident Summary:		Redpath: 2363kg sugar to L. Ontario.			
Incident Cause:					
Incident Reason:					
Nature of Impact:					
Receiving Medium:		Water			
Environmental Impact:		Possible			

<i>Map Key</i>	<i>Number of Records</i>	<i>Direction/ Distance (m)</i>	<i>Elevation (m)</i>	<i>Site</i>	<i>DB</i>
100	81 of 87	ESE/91.4	0.0	Redpath Sugar Ltd. 95 Queens Quay E Toronto ON M5E 1A3	SPL
<p>Ref No.: 5551-86HM6U Incident Dt: MOE Reported Dt: 6/17/2010 Contaminant Name: SILT Contaminant Quantity: 0 other - see incident description Incident Summary: Redpath Sugar: silt & water to Lake Ontario Incident Cause: Discharge Or Bypass To A Watercourse Incident Reason: Overstress/Pressure - Any form of overloading wherein the design strength of the container was exceeded Nature of Impact: Surface Water Pollution Receiving Medium: Environmental Impact: Confirmed</p>					
100	82 of 87	ESE/91.4	0.0	Redpath Sugars Division of Tate & Lyle North American Sugars 95 Queens Quay East Toronto ON M5E 1A3	SPL
<p>Ref No.: 6641-64SRCT Incident Dt: 9/12/2004 MOE Reported Dt: 9/13/2004 Contaminant Name: SUCROSE Contaminant Quantity: 4587 kg Incident Summary: Redpath Sugars: 4587 kg Sucrose to L. Ontario Incident Cause: Overflow (Tanks Lagoons) Incident Reason: Equipment Failure Nature of Impact: Surface Water Pollution Receiving Medium: Water Environmental Impact: Possible</p>					
100	83 of 87	ESE/91.4	0.0	Tate & Lyle Canada Ltd. 95 Queens Quay E Toronto ON M5E 1A3	SPL
<p>Ref No.: 6023-76LM9S Incident Dt: MOE Reported Dt: 8/31/2007 Contaminant Name: SUGAR SYRUP Contaminant Quantity: 40 L Incident Summary: Tate & Lyle (Redpath) - 40 L liquid sugar to L.Ontario Incident Cause: Valve / Fitting Leak Or Failure Incident Reason: Equipment Failure Nature of Impact: Surface Water Pollution Receiving Medium: Water Environmental Impact: Possible</p>					
100	84 of 87	ESE/91.4	0.0	Redpath Sugar Ltd. 95 Queens Quay E Toronto ON M5E 1A3	SPL

<i>Map Key</i>	<i>Number of Records</i>	<i>Direction/ Distance (m)</i>	<i>Elevation (m)</i>	<i>Site</i>	<i>DB</i>
Ref No.:		0547-88VHWY			
Incident Dt:					
MOE Reported Dt:		9/1/2010			
Contaminant Name:		SUGAR SYRUP			
Contaminant Quantity:		100 kg			
Incident Summary:		Redpath Sugar: 100kg liquid sugar to Lake Ontario.			
Incident Cause:		Discharge Or Bypass To A Watercourse			
Incident Reason:		Equipment Failure - Malfunction of system components			
Nature of Impact:		Surface Water Pollution			
Receiving Medium:					
Environmental Impact:		Confirmed			
100	85 of 87	ESE/91.4	0.0	Redpath Sugar Ltd. 95 Queens Quay E Toronto ON	SPL
Ref No.:		1188-9AQCNH			
Incident Dt:		2013/08/19			
MOE Reported Dt:		2013/08/19			
Contaminant Name:		LIME SLURRY/SLUDGE			
Contaminant Quantity:		4000 L			
Incident Summary:		L.Ont.: Red Path: 4000L Lime to Sewer/Lake Ontario			
Incident Cause:		Overflow/Surcharge			
Incident Reason:		Unknown / N/A			
Nature of Impact:		Surface Water Pollution			
Receiving Medium:					
Environmental Impact:		Confirmed			
100	86 of 87	ESE/91.4	0.0	Redpath Sugar Ltd. 95 Queens Quay E Toronto ON	SPL
Ref No.:		5004-9VS94H			
Incident Dt:		4/21/2015			
MOE Reported Dt:		4/21/2015			
Contaminant Name:		SUGAR			
Contaminant Quantity:		1000 L			
Incident Summary:		RedPath: ~1000L liquid sugar to Lake Ontario			
Incident Cause:		Process Upset/Malfunction			
Incident Reason:		Equipment Failure			
Nature of Impact:		Surface Water			
Receiving Medium:					
Environmental Impact:					
100	87 of 87	ESE/91.4	0.0	Redpath Sugar Ltd. 95 Queens Quay E Toronto ON	SPL
Ref No.:		8112-9SXR5			
Incident Dt:		1/20/2015			
MOE Reported Dt:		1/20/2015			
Contaminant Name:		SUGAR			
Contaminant Quantity:		300 gal-US			

Map Key	Number of Records	Direction/ Distance (m)	Elevation (m)	Site	DB
Incident Summary:		Redpath Sugar Plant: liquid sugar spill to dock and frozen lake, 500L			
Incident Cause:		Leak/Break			
Incident Reason:		Equipment Failure			
Nature of Impact:		Surface Water			
Receiving Medium:					
Environmental Impact:					

101	1 of 1	WNW/20.3	0.0	GWL REALTY ADVISORS 33 YONGE Street TORONTO ON M5E1G4	NPRI
---------------------	--------	----------	-----	---	------

NPRI #: 8800000321
Year: 2004
Longitude:
Latitude:

--- Details ---

Air:
Water:
Land:
Units: tonnes
Substances Released: Nitrous oxide
 +
Air:
Water:
Land:
Units: tonnes
Substances Released: Nitrogen oxides (expressed as NO2)
 +
Air:
Water:
Land:
Units: tonnes
Substances Released: Carbon dioxide
 +
Air:
Water:
Land:
Units: tonnes
Substances Released: PM - Total Particulate Matter
 +
Air:
Water:
Land:
Units: tonnes
Substances Released: PM2.5 - Particulate Matter <= 2.5 Microns
 +
Air:
Water:
Land:
Units: tonnes
Substances Released: Volatile Organic Compounds (VOCs)
 +
Air:
Water:
Land:

Map Key	Number of Records	Direction/ Distance (m)	Elevation (m)	Site	DB
Units:		tonnes			
Substances Released:		Methane			
+					
Air:					
Water:					
Land:					
Units:		tonnes			
Substances Released:		PM10 - Particulate Matter <= 10 Microns			
+					
Air:					
Water:					
Land:					
Units:		tonnes			
Substances Released:		Carbon monoxide			
+					
Air:					
Water:					
Land:					
Units:		tonnes			
Substances Released:		Sulphur dioxide			
+					
Air:					
Water:					
Land:					
Units:		tonnes			
Substances Released:		HFC-134a Hydrofluorocarbon			

[102](#)

1 of 1

SSW/57.6

0.0

ON

BORE

Borehole ID:	638331	Type:	Borehole
Use:	Geotechnical/Geological Investigation	Status:	
Drill Method:	Power auger	UTM Zone:	17
Easting:	631115	Northing:	4833343
Location Accuracy:		Orig. Ground Elev m:	74.7
Elev. Reliability Note:		DEM Ground Elev m:	75.9
Total Depth m:	8.2	Primary Name:	
Township:		Concession:	
Lot:		Municipality:	
Completion Date:	MAY-1944	Static Water Level:	-999.9
Primary Water Use:	Not Used	Sec. Water Use:	

--- Details ---

Stratum ID:	218484085	Top Depth(m):	0.0
Bottom Depth(m):	4.3	Stratum Desc:	WATER.
+			
Stratum ID:	218484086	Top Depth(m):	4.3
Bottom Depth(m):	6.6	Stratum Desc:	SILT. LACUSTRINE,SOFT,AGE GLACIAL.
+			
Stratum ID:	218484087	Top Depth(m):	6.6
Bottom Depth(m):	8.0	Stratum Desc:	SILT,CLAY,SAND. GLACIAL,SOFT,AGE GLACIAL.
+			

Map Key	Number of Records	Direction/ Distance (m)	Elevation (m)	Site	DB
Stratum ID:	218484088			Top Depth(m):	8.0
Bottom Depth(m):	8.2			Stratum Desc:	CLAY,SAND. GLACIAL,HARD,AGE GLACIAL.
+					
Stratum ID:	218484089			Top Depth(m):	8.2
Bottom Depth(m):	8.2			Stratum Desc:	BEDROCK,SHALE. MARINE,AGE ORDOVICIAN.

103 1 of 1 *E/32.0* 0.0 ON *BORE*

Borehole ID: 638253 **Type:** Borehole
Use: Geotechnical/Geological Investigation **Status:**
Drill Method: Diamond Drill **UTM Zone:** 17
Easting: 631470 **Northing:** 4833548
Location Accuracy: **Orig. Ground Elev m:** 77
Elev. Reliability Note: **DEM Ground Elev m:** 75.2
Total Depth m: 14.4 **Primary Name:**
Township: **Concession:**
Lot: **Municipality:**
Completion Date: JUL-1956 **Static Water Level:** 1.4
Primary Water Use: Not Used **Sec. Water Use:**

--- Details ---

Stratum ID: 218483734 **Top Depth(m):** 12.4
Bottom Depth(m): 12.7 **Stratum Desc:** SAND-MEDIUM. GREY,FLUVIO-GLACIAL, AGE GLACIAL.

+

Stratum ID: 218483735 **Top Depth(m):** 12.7
Bottom Depth(m): 14.4 **Stratum Desc:** BEDROCK,SHALE. MARINE,AGE ORDOVICIAN. 024 04500004OVICIAN

+

Stratum ID: 218483731 **Top Depth(m):** 0.0
Bottom Depth(m): 6.4 **Stratum Desc:** FILL.

+

Stratum ID: 218483732 **Top Depth(m):** 6.4
Bottom Depth(m): 8.3 **Stratum Desc:** SAND,SILT. GREY,GLACIAL,AGE GLACIAL, WATER STABLE AT 248.0 FEET.

+

Stratum ID: 218483733 **Top Depth(m):** 8.3
Bottom Depth(m): 12.4 **Stratum Desc:** SILT(73),SAND(14), CLAY(13). GREY,LACUSTRINE,AGE GLACIAL.

104 1 of 1 *ESE/72.7* 0.0 n/a *EHS*
Toronto ON

Order No.: 20100419023
Report Date: 4/28/2010
Report Type: Standard Report
Search Radius (km): 0.25

Map Key	Number of Records	Direction/ Distance (m)	Elevation (m)	Site	DB
---------	-------------------	----------------------------	------------------	------	----

Addit. Info Ordered:

105	1 of 1	WNW/32.8	0.0	Yonge Lakeshore Developments Limited 18 Yonge Street, Toronto, Ontario Toronto ON M5E 1Z8	RSC
Date Submitted:	18-Apr-05				
Date Acknowledg.:					
Date Returned:					
Certification Date:	6-Jul-04				
Soil Type:					
Restoration Type:					
Registration #:	1751				
Stratified (Y/N):					
Criteria:					
Consultant:					
District Office:	TORONTO				
Intended Prop Use:	Residential				
Current Property Use:	Commercial				
Certificate Prop Use #:	No CPU				
Applicable Standards:	Full Depth Site Conditions Standard, with Nonpotable Ground Water, Coarse Textured Soil, for Residential/Parkland/Institutional property use				
Legal Description:	Parcel 6-1, Section A-655-E, being Part of Block 6, Plan 655-E, designated as Part 1 on Plan 66R-18747, City of Toronto.				
Prop. Identification #:	21396-0007 (LT)				
Entire legal prop. (y/n):	Yes				
UTM Coordinates:	NAD83 17-630930-4833650				
Latitude & Longitude:	43.64432140N 79.37660640W (converted from UTM)				
Accuracy Estimate:	21 to 100 meters				
Measurement Method:	Digitized from a map				
CPU Issued Sect 1686:	No				

106	1 of 1	E/16.3	0.0	ON	BORE
Borehole ID:	638316			Type:	Borehole
Use:	Geotechnical/Geological Investigation			Status:	
Drill Method:	Power auger			UTM Zone:	17
Easting:	631475			Northing:	4833568
Location Accuracy:				Orig. Ground Elev m:	74.7
Elev. Reliability Note:				DEM Ground Elev m:	75.3
Total Depth m:	9.8			Primary Name:	
Township:				Concession:	
Lot:				Municipality:	
Completion Date:	MAR-1920			Static Water Level:	-999.9
Primary Water Use:	Not Used			Sec. Water Use:	
--- Details ---					
Stratum ID:	218484032			Top Depth(m):	0.0
Bottom Depth(m):	6.0			Stratum Desc:	WATER.
+					
Stratum ID:	218484033			Top Depth(m):	6.0

Map Key	Number of Records	Direction/ Distance (m)	Elevation (m)	Site	DB
Bottom Depth(m):	9.8			Stratum Desc:	MUCK. LACUSTRINE,AGE POST-GLACIAL.
+					
Stratum ID:	218484034			Top Depth(m):	9.8
Bottom Depth(m):	9.8			Stratum Desc:	BEDROCK,SHALE. MARINE,AGE ORDOVICIAN. .

[107](#) 1 of 1 ESE/110.4 0.0 ON **BORE**

Borehole ID:	638245	Type:	Borehole
Use:	Geotechnical/Geological Investigation	Status:	
Drill Method:	Diamond Drill	UTM Zone:	17
Easting:	631435	Northing:	4833443
Location Accuracy:		Orig. Ground Elev m:	77
Elev. Reliability Note:		DEM Ground Elev m:	74.8
Total Depth m:	19	Primary Name:	
Township:		Concession:	
Lot:		Municipality:	
Completion Date:	JUL-1956	Static Water Level:	-999.9
Primary Water Use:	Not Used	Sec. Water Use:	
--- Details ---			
Stratum ID:	218483692	Top Depth(m):	0.0
Bottom Depth(m):	8.1	Stratum Desc:	FILL.
+			
Stratum ID:	218483693	Top Depth(m):	8.1
Bottom Depth(m):	8.2	Stratum Desc:	SAND,SILT. GREY,GLACIAL,AGE GLACIAL.
+			
Stratum ID:	218483694	Top Depth(m):	8.2
Bottom Depth(m):	12.6	Stratum Desc:	CLAY,SILT. GREY,LACUSTRINE,AGE GLACIAL.
+			
Stratum ID:	218483695	Top Depth(m):	12.6
Bottom Depth(m):	12.8	Stratum Desc:	SAND-MEDIUM. GREY,FLUVIO-GLACIAL, AGE GLACIAL.
+			
Stratum ID:	218483696	Top Depth(m):	12.8
Bottom Depth(m):	19.0	Stratum Desc:	BEDROCK,SHALE. MARINE,AGE ORDOVICIAN. 00000005

[110](#) 1 of 1 SSW/84.5 0.0 ON **BORE**

Borehole ID:	638332	Type:	Borehole
Use:	Geotechnical/Geological Investigation	Status:	
Drill Method:	Power auger	UTM Zone:	17
Easting:	631125	Northing:	4833318
Location Accuracy:		Orig. Ground Elev m:	74.7
Elev. Reliability		DEM Ground Elev	75.8

Map Key	Number of Records	Direction/ Distance (m)	Elevation (m)	Site	DB
Note:				m:	
Total Depth m:	9.1			Primary Name:	
Township:				Concession:	
Lot:				Municipality:	
Completion Date:	MAY-1944			Static Water Level:	-999.9
Primary Water Use:	Not Used			Sec. Water Use:	
--- Details ---					
Stratum ID:	218484090			Top Depth(m):	0.0
Bottom Depth(m):	5.2			Stratum Desc:	WATER.
+					
Stratum ID:	218484091			Top Depth(m):	5.2
Bottom Depth(m):	6.9			Stratum Desc:	SILT, LACUSTRINE, SOFT, AGE GLACIAL.
+					
Stratum ID:	218484092			Top Depth(m):	6.9
Bottom Depth(m):	8.6			Stratum Desc:	SILT, CLAY, SAND MEDIUM. GLACIAL, SOFT, AGE GLACIAL.
+					
Stratum ID:	218484093			Top Depth(m):	8.6
Bottom Depth(m):	9.1			Stratum Desc:	CLAY, SAND, STONES. GLACIAL, HARD, AGE GLACIAL.
+					
Stratum ID:	218484094			Top Depth(m):	9.1
Bottom Depth(m):	9.1			Stratum Desc:	BEDROCK, SHALE. MARINE, AGE ORDOVICIAN.

111	1 of 1	SW/65.6	0.0	Toronto Harbour Commission 10 Queens Quay Toronto ON M5J 2V7	TANK
Permit Date:	8/21/1928				
Permit Type:	BP A16366				
User Type:	Port authority				
Installation Type:	Gasoline tanks				
Installation Size:					
Installation Config.:	2 x Gasoline tanks				
No. Tanks Installed:	2				
Units of Measure:					
Value/Tank (\$):	700				
Capacity(gal):					
Reference:	CTA Building permits				
Location Desc:	10 Queen's Quay				

112	1 of 1	W/92.3	0.0	POWER BATTERY SALES LTD ON LAKESHORE BLVD EAST B/W YONGE AND BAY 3411 MCNICOLL AVE, UNIT SCARBOROUGH ON M1V 4B7 TORONTO CITY ON	SPL
Ref No.:	196332				
Incident Dt:	3/12/2001				
MOE Reported Dt:	3/12/2001				
Contaminant Name:					

Map Key	Number of Records	Direction/ Distance (m)	Elevation (m)	Site	DB
Contaminant Quantity:					
Incident Summary:		POWER BATTERY SALES:SPILLOF BATTERY ACID TO ROAD. CLEANING.			
Incident Cause:		OTHER TRANSPORTATION ACCIDENT			
Incident Reason:		OTHER			
Nature of Impact:		Multi Media Pollution			
Receiving Medium:		Land			
Environmental Impact:		Possible			

113	1 of 1	SE/159.9	0.0	ON	BORE
Borehole ID:	638250			Type:	Borehole
Use:	Geotechnical/Geological Investigation			Status:	
Drill Method:	Diamond Drill			UTM Zone:	17
Easting:	631375			Northing:	4833358
Location Accuracy:				Orig. Ground Elev m:	76.7
Elev. Reliability Note:				DEM Ground Elev m:	75.1
Total Depth m:	14.7			Primary Name:	
Township:				Concession:	
Lot:				Municipality:	
Completion Date:	JUL-1956			Static Water Level:	1.5
Primary Water Use:	Not Used			Sec. Water Use:	
--- Details ---					
Stratum ID:	218483717			Top Depth(m):	0.0
Bottom Depth(m):	8.4			Stratum Desc:	FILL.
+					
Stratum ID:	218483718			Top Depth(m):	8.4
Bottom Depth(m):	12.4			Stratum Desc:	SILT(84),CLAY(16). GREY,LACUSTRINE,AGE GLACIAL, WATER STABLE AT 247.0 FEET.
+					
Stratum ID:	218483719			Top Depth(m):	12.4
Bottom Depth(m):	14.7			Stratum Desc:	BEDROCK,SHALE. MARINE,AGE ORDOVICIAN. 020 0310000000400004LE. MA

117	1 of 1	WSW/2.4	0.0	ON	BORE
Borehole ID:	635539			Type:	Borehole
Use:	Geotechnical/Geological Investigation			Status:	
Drill Method:	Diamond Drill			UTM Zone:	17
Easting:	630955			Northing:	4833433
Location Accuracy:				Orig. Ground Elev m:	77.7
Elev. Reliability Note:				DEM Ground Elev m:	77.2
Total Depth m:	5.9			Primary Name:	
Township:				Concession:	
Lot:				Municipality:	
Completion Date:				Static Water Level:	-999.9

Map Key	Number of Records	Direction/ Distance (m)	Elevation (m)	Site	DB
Primary Water Use: Not Used				Sec. Water Use:	
--- Details ---					
Stratum ID:	218473664			Top Depth(m):	0.0
Bottom Depth(m):	5.0			Stratum Desc:	WATER.
+					
Stratum ID:	218473665			Top Depth(m):	5.0
Bottom Depth(m):	5.9			Stratum Desc:	MUCK. LACUSTRINE,AGE POST-GLACIAL.
+					
Stratum ID:	218473666			Top Depth(m):	5.9
Bottom Depth(m):	5.9			Stratum Desc:	ROCK. AGE ORDOVICIAN. GLACIAL. S
118	1 of 1	N/143.6	0.0	RAMPORT CONSTRUCTION 2 CHURCH ST TORONTO ON M5E 1Z3	PRT
Location ID:	19669				
Type:	retail				
Expiry Date:	1993-01-31				
Capacity (L):	3000				
Licence #:	0076348028				
119	1 of 9	SSW/65.2	0.0	BOAT TOURS INTL LTD GRAY LINE BOAT TOURS 5 QUEENS QUAY W TORONTO ON M5J 2H1	FST
Instance Number:	11019173				
Cont Name:					
Instance Type:	FS Liquid Fuel Tank				
Fuel Type:	Diesel				
Status:	Active				
Capacity:	9107				
Tank Material:	Fiberglass (FRP)				
Corrosion Protection:	Fiberglass				
Tank Type:	Single Wall UST				
Install Year:	1982				
Parent Facility Type:	Fuels Safety Private Fuel Outlet - Self Serve				
Facility Type:	FS Liquid Fuel Tank				
119	2 of 9	SSW/65.2	0.0	BOAT TOURS INTL LTD GRAY LINE BOAT TOURS 5 QUEENS QUAY W TORONTO ON M5J 2H1	FSTH
License Issue Date:	6/4/1990				
Tank Status:	Licensed				
Tank Status As Of:	August 2007				
Operation Type:	Private Fuel Outlet				
Facility Type:	Gasoline Station - Self Serve				

Map Key	Number of Records	Direction/ Distance (m)	Elevation (m)	Site	DB
--- Details ---					
				Status:	Active
				Capacity:	9107
				Year of Installation:	1982
				Corrosion Protection:	
				Tank Fuel Type:	Liquid Fuel Single Wall UST - Diesel
119	3 of 9	SSW/65.2	0.0	BOAT TOURS INTL LTD GRAY LINE BOAT TOURS 5 QUEENS QUAY W TORONTO ON M5J 2H1	FSTH
				License Issue Date:	6/4/1990
				Tank Status:	Licensed
				Tank Status As Of:	December 2008
				Operation Type:	Private Fuel Outlet
				Facility Type:	Gasoline Station - Self Serve
--- Details ---					
				Status:	Active
				Capacity:	9107
				Year of Installation:	1982
				Corrosion Protection:	
				Tank Fuel Type:	Liquid Fuel Single Wall UST - Diesel
119	4 of 9	SSW/65.2	0.0	GRAY LINE BOAT TOURS 5 QUEEN'S QUAY WEST. TORONTO ON M5J 2H1	GEN
				Generator #:	ON0934800
				Approval Yrs:	86,87,88,89
				SIC Code:	4549
				SIC Description:	OTHER WATER TRANS.
--- Details ---					
				Waste Code:	213
				Waste Description:	PETROLEUM DISTILLATES
119	5 of 9	SSW/65.2	0.0	GRAY LINE BOAT TOURS 5 QUEEN'S QUAY WEST TORONTO ON M5J 2H1	GEN
				Generator #:	ON0934800
				Approval Yrs:	90
				SIC Code:	4549
				SIC Description:	OTHER WATER TRANS.
--- Details ---					
				Waste Code:	213
				Waste Description:	PETROLEUM DISTILLATES
				+	
				Waste Code:	252
				Waste Description:	WASTE OILS & LUBRICANTS
119	6 of 9	SSW/65.2	0.0	GRAY LINE BOAT TOURS 5 QUEEN'S QUAY WEST	17-168 GEN

Map Key	Number of Records	Direction/ Distance (m)	Elevation (m)	Site	DB
TORONTO ON M5J 2H1					
Generator #:		ON0934800			
Approval Yrs:		92,93,94,95,96,97,98			
SIC Code:		4549			
SIC Description:		OTHER WATER TRANS.			
--- Details ---					
Waste Code:		213			
Waste Description:		PETROLEUM DISTILLATES			
+					
Waste Code:		252			
Waste Description:		WASTE OILS & LUBRICANTS			
119	7 of 9	SSW/65.2	0.0	GOWESH CANADA INC. 5 QUEENS QUAY WEST TORONTO ON M5J 2H1	GEN
Generator #:		ON2560800			
Approval Yrs:		00,01			
SIC Code:		4555			
SIC Description:		MARINE SHIPPING AG.			
--- Details ---					
Waste Code:		121			
Waste Description:		ALKALINE WASTES - HEAVY METALS			
+					
Waste Code:		146			
Waste Description:		OTHER SPECIFIED INORGANICS			
+					
Waste Code:		251			
Waste Description:		OIL SKIMMINGS & SLUDGES			
+					
Waste Code:		252			
Waste Description:		WASTE OILS & LUBRICANTS			
119	8 of 9	SSW/65.2	0.0	Toronto Port Authority 5 Queens Quay West Toronto ON M5J 2H1	GEN
Generator #:		ON6632043			
Approval Yrs:		02,03,04			
SIC Code:					
SIC Description:					
--- Details ---					
Waste Code:		221			
Waste Description:		LIGHT FUELS			
119	9 of 9	SSW/65.2	0.0	BOAT TOURS INTL LTD GRAY LINE BOAT TOURS 5 QUEENS QUAY W TORONTO ON M5J 2H1	PRT
Location ID:		15566			
Type:		private			

Map Key	Number of Records	Direction/ Distance (m)	Elevation (m)	Site	DB
---------	-------------------	----------------------------	------------------	------	----

Expiry Date:
Capacity (L): 9107.00
Licence #: 0001025703

121	1 of 1	NW/60.4	0.0	Ferncastle (Front Street) Inc. 7 The Esplanade Toronto ON	RSC
---------------------	--------	---------	-----	---	-----

Date Submitted: 11-Dec-14
Date Acknowledg.:
Date Returned:
Certification Date:
Soil Type:
Restoration Type:
Registration #: 215269
Stratified (Y/N):
Criteria:
Consultant:
District Office: Toronto
Intended Prop Use: Residential
Current Property Use:
Certificate Prop Use #:
Applicable Standards:
Legal Description:
Prop. Identification #:
Entire legal prop. (y/n):
UTM Coordinates:
Latitude & Longitude:
Accuracy Estimate:
Measurement Method:
CPU Issued Sect 1686:

122	1 of 2	NNW/124.7	0.0	CROP MARKS COMMUNICATIONS INC. 35 THE ESPLANADE, SUITE 220 TORONTO ON M5E 1Z4	GEN
---------------------	--------	-----------	-----	---	-----

Generator #: ON1648502
Approval Yrs: 01
SIC Code: 2821
SIC Description: PLATEMAKING, ETC.

--- Details ---
Waste Code: 264
Waste Description: PHOTOPROCESSING WASTES

122	2 of 2	NNW/124.7	0.0	CROP MARKS COMMUNICATIONS INC. SUITE 220 35 THE ESPLANADE TORONTO ON M5E 1Z4	GEN
---------------------	--------	-----------	-----	--	-----

Generator #: ON1648502
Approval Yrs: 02,03,04
SIC Code:
SIC Description:

--- Details ---

Map Key	Number of Records	Direction/ Distance (m)	Elevation (m)	Site	DB
Waste Code:		264			
Waste Description:		PHOTOPROCESSING WASTES			
123	1 of 1	ESE/92.3	0.0	ON	BORE
Borehole ID:	638244			Type:	Borehole
Use:	Geotechnical/Geological Investigation			Status:	
Drill Method:	Diamond Drill			UTM Zone:	17
Easting:	631495			Northing:	4833493
Location Accuracy:				Orig. Ground Elev m:	76.9
Elev. Reliability Note:				DEM Ground Elev m:	74.6
Total Depth m:	15.3			Primary Name:	
Township:				Concession:	
Lot:				Municipality:	
Completion Date:	JUL-1956			Static Water Level:	-999.9
Primary Water Use:	Not Used			Sec. Water Use:	
--- Details ---					
Stratum ID:	218483691			Top Depth(m):	12.6
Bottom Depth(m):	15.3			Stratum Desc:	BEDROCK, SHALE. MARINE, AGE ORDOVICIAN. 0000001700185002
+					
Stratum ID:	218483687			Top Depth(m):	0.0
Bottom Depth(m):	5.6			Stratum Desc:	FILL.
+					
Stratum ID:	218483688			Top Depth(m):	5.6
Bottom Depth(m):	6.9			Stratum Desc:	SAND, SILT. GREY, GLACIAL, AGE GLACIAL.
+					
Stratum ID:	218483689			Top Depth(m):	6.9
Bottom Depth(m):	12.3			Stratum Desc:	CLAY, SILT. GREY, LACUSTRINE, AGE GLACIAL.
+					
Stratum ID:	218483690			Top Depth(m):	12.3
Bottom Depth(m):	12.6			Stratum Desc:	SAND, SILT. GREY, GLACIAL, AGE GLACIAL.

125	1 of 1	SSE/177.8	0.0	ON	BORE
Borehole ID:	638339			Type:	Borehole
Use:	Geotechnical/Geological Investigation			Status:	
Drill Method:	Power auger			UTM Zone:	17
Easting:	631375			Northing:	4833338
Location Accuracy:				Orig. Ground Elev m:	74.7
Elev. Reliability Note:				DEM Ground Elev m:	75
Total Depth m:	11.8			Primary Name:	
Township:				Concession:	
Lot:				Municipality:	

Map Key	Number of Records	Direction/ Distance (m)	Elevation (m)	Site	DB
Completion Date:	MAY-1944			Static Water Level:	-999.9
Primary Water Use:	Not Used			Sec. Water Use:	
--- Details ---					
Stratum ID:	218484120			Top Depth(m):	0.0
Bottom Depth(m):	4.5			Stratum Desc:	WATER.
+					
Stratum ID:	218484121			Top Depth(m):	4.5
Bottom Depth(m):	8.8			Stratum Desc:	SILT. LACUSTRINE,SOFT.
+					
Stratum ID:	218484122			Top Depth(m):	8.8
Bottom Depth(m):	11.2			Stratum Desc:	SILT,CLAY. LACUSTRINE,SOFT,AGE GLACIAL.
+					
Stratum ID:	218484123			Top Depth(m):	11.2
Bottom Depth(m):	11.8			Stratum Desc:	CLAY. LACUSTRINE,VERY HARD, AGE GLACIAL.
+					
Stratum ID:	218484124			Top Depth(m):	11.8
Bottom Depth(m):	11.8			Stratum Desc:	BEDROCK,SHALE. MARINE,AGE ORDOVICIAN.

[126](#)

1 of 1

SSW/111.4

0.0

ON

BORE

Borehole ID: 638333
Use: Geotechnical/Geological Investigation
Drill Method: Power auger
Easting: 631135
Location Accuracy:

Elev. Reliability

Note:
Total Depth m: 9.2
Township:

Lot:
Completion Date: MAY-1944
Primary Water Use: Not Used

Type: Borehole
Status:
UTM Zone: 17
Northing: 4833293
Orig. Ground Elev m: 74.7
DEM Ground Elev m: 75.7
Primary Name:
Concession:
Municipality:
Static Water Level: -999.9
Sec. Water Use:

--- Details ---

Stratum ID: 218484095
Bottom Depth(m): 6.0

+

Stratum ID: 218484096
Bottom Depth(m): 7.8

+

Stratum ID: 218484097
Bottom Depth(m): 8.7

+

Stratum ID: 218484098
Bottom Depth(m): 9.2

Top Depth(m): 0.0
Stratum Desc: WATER.

Top Depth(m): 6.0
Stratum Desc: SILT. LACUSTRINE,SOFT,AGE
GLACIAL.

Top Depth(m): 7.8
Stratum Desc: SILT,CLAY.
LACUSTRINE,SOFT,AGE GLACIAL.

Top Depth(m): 8.7
Stratum Desc: CLAY,SAND. GLACIAL,VERY

Map Key	Number of Records	Direction/ Distance (m)	Elevation (m)	Site	DB
					HARD,AGE GLACIAL.
+					
Stratum ID:	218484099			Top Depth(m):	9.2
Bottom Depth(m):	9.2			Stratum Desc:	BEDROCK,SHALE. MARINE,AGE ORDOVICIAN. ORDOVICIAN.
<u>127</u>	1 of 1	ESE/96.8	0.0	ON	BORE
Borehole ID:	638345			Type:	Borehole
Use:	Geotechnical/Geological Investigation			Status:	
Drill Method:	Power auger			UTM Zone:	17
Easting:	631495			Northing:	4833488
Location Accuracy:				Orig. Ground Elev m:	74.7
Elev. Reliability Note:				DEM Ground Elev m:	74.6
Total Depth m:	10.6			Primary Name:	
Township:				Concession:	
Lot:				Municipality:	
Completion Date:	MAR-1912			Static Water Level:	-999.9
Primary Water Use:	Not Used			Sec. Water Use:	
--- Details ---					
Stratum ID:	218484157			Top Depth(m):	0.0
Bottom Depth(m):	7.8			Stratum Desc:	WATER.
+					
Stratum ID:	218484158			Top Depth(m):	7.8
Bottom Depth(m):	10.6			Stratum Desc:	MUCK. LACUSTRINE,AGE POST-GLACIAL.
+					
Stratum ID:	218484159			Top Depth(m):	10.6
Bottom Depth(m):	10.6			Stratum Desc:	BEDROCK,SHALE. MARINE,AGE ORDOVICIAN. NE,
<u>128</u>	1 of 1	SE/155.2	0.0	ON	BORE
Borehole ID:	638246			Type:	Borehole
Use:	Geotechnical/Geological Investigation			Status:	
Drill Method:	Diamond Drill			UTM Zone:	17
Easting:	631445			Northing:	4833398
Location Accuracy:				Orig. Ground Elev m:	77.1
Elev. Reliability Note:				DEM Ground Elev m:	75.2
Total Depth m:	49.7			Primary Name:	
Township:				Concession:	
Lot:				Municipality:	
Completion Date:	JUL-1956			Static Water Level:	5
Primary Water Use:	Not Used			Sec. Water Use:	
--- Details ---					
Stratum ID:	218483697			Top Depth(m):	0.0

Map Key	Number of Records	Direction/ Distance (m)	Elevation (m)	Site	DB
Bottom Depth(m):	10.2			Stratum Desc:	FILL.
+					
Stratum ID:	218483698			Top Depth(m):	10.2
Bottom Depth(m):	11.1			Stratum Desc:	SAND,SILT. GREY, GLACIAL, AGE GLACIAL, WATER STABLE AT 236.8 FEET.
+					
Stratum ID:	218483699			Top Depth(m):	11.1
Bottom Depth(m):	13.3			Stratum Desc:	CLAY,SILT. GREY,LACUSTRINE,AGE GLACIAL.
+					
Stratum ID:	218483700			Top Depth(m):	13.3
Bottom Depth(m):	13.4			Stratum Desc:	SAND-MEDIUM. GREY,FLUVIO-GLACIAL, AGE GLACIAL.
+					
Stratum ID:	218483701			Top Depth(m):	13.4
Bottom Depth(m):	49.7			Stratum Desc:	BEDROCK. MARINE,AGE ORDOVICIAN. 00000060033500300364003004370 0300006

[130](#)

1 of 1

NNW/185.2

0.0

Novotel Toronto Centre
45 The Esplanade
Toronto ON

GEN

Generator #: ON8918139
Approval Yrs: As of April 2014
SIC Code:
SIC Description:

--- Details ---

Waste Code: 114
Waste Description: Other inorganic acid wastes
+
Waste Code: 148
Waste Description: Misc. wastes and inorganic chemicals
+
Waste Code: 241
Waste Description: Halogenated solvents and residues
+
Waste Code: 252
Waste Description: Waste crankcase oils and lubricants
+
Waste Code: 263
Waste Description: Misc. waste organic chemicals
+
Waste Code: 268
Waste Description: Amines
+
Waste Code: 232
Waste Description: Polymeric resins
+
Waste Code: 135
Waste Description: Wastes containing other reactive anions
+
Waste Code: 242

Map Key	Number of Records	Direction/ Distance (m)	Elevation (m)	Site	DB
Waste Description:		Halogenated pesticides and herbicides			
131	1 of 1	WNW/36.8	0.0	ON	BORE
Borehole ID:	638020			Type:	Borehole
Use:	Geotechnical/Geological Investigation			Status:	
Drill Method:	Power auger			UTM Zone:	17
Easting:	630915			Northing:	4833733
Location Accuracy:				Orig. Ground Elev m:	76.9
Elev. Reliability Note:				DEM Ground Elev m:	80.6
Total Depth m:	4.6			Primary Name:	
Township:				Concession:	
Lot:				Municipality:	
Completion Date:				Static Water Level:	-999.9
Primary Water Use:	Not Used			Sec. Water Use:	
--- Details ---					
Stratum ID:	218482651			Top Depth(m):	0.0
Bottom Depth(m):	1.8			Stratum Desc:	CLAY. RED,LACUSTRINE,AGE GLACIAL.
+					
Stratum ID:	218482652			Top Depth(m):	1.8
Bottom Depth(m):	4.6			Stratum Desc:	SAND. FLUVIO-GLACIAL,AGE GLACIAL.
+					
Stratum ID:	218482653			Top Depth(m):	4.6
Bottom Depth(m):	4.6			Stratum Desc:	BEDROCK,SHALE. MARINE,AGE ORDOVICIAN. BROWN,G

132	1 of 2	W/104.4	0.0	Bayside Pk Snow Dump	ANDR
Toronto ON M5J					
Legal Description:	York				
Location Description:	Bay, Yonge, Gardiner, railways				
Municipality:	Toronto City				
Current Municipality:	Toronto City				
RM:	Toronto City				
Facility:	Snow Dump				
Date Active:	1923-24				
Date Begun:					
Date Complete:					
Area (Ha):	1.65				
Landfill Type:	Winter snow dump				
Group Name:	Central Waterfront				
Operated By:	Toronto DSC				
Serial:	TOR43				
NTS:	30M11				
Diameter (m):					
Waste Type:	snow & ice, street sweepings				
UTM X Nad 27:	630870				
UTM Y Nad 27:	4833400				
UTM Zone:	17				

Map Key	Number of Records	Direction/ Distance (m)	Elevation (m)	Site	DB
132	2 of 2	W/104.4	0.0	Bayside Pk Fill Toronto ON M5J	ANDR
Legal Description:		York			
Location Description:		Bay, Yonge, Gardiner, railways			
Municipality:		Toronto City			
Current Municipality:		Toronto City			
RM:		Toronto City			
Facility:		Dump			
Date Active:		1920s			
Date Begun:					
Date Complete:					
Area (Ha):		1.65			
Landfill Type:		cribbed lake fill			
Group Name:		Central Waterfront			
Operated By:		Toronto DSC			
Serial:		TOR46			
NTS:		30M11			
Diameter (m):					
Waste Type:		street sweepings, ashes & rubbish			
UTM X Nad 27:		630870			
UTM Y Nad 27:		4833400			
UTM Zone:		17			

133	1 of 1	E/38.6	0.0	ON	BORE
Borehole ID:		638248		Type: Borehole	
Use:		Geotechnical/Geological Investigation		Status:	
Drill Method:		Diamond Drill		UTM Zone: 17	
Easting:		631525		Northing: 4833568	
Location Accuracy:				Orig. Ground Elev m: 76.8	
Elev. Reliability Note:				DEM Ground Elev m: 74.7	
Total Depth m:		13.4		Primary Name:	
Township:				Concession:	
Lot:				Municipality:	
Completion Date:		JUL-1956		Static Water Level: 1.3	
Primary Water Use:		Not Used		Sec. Water Use:	
--- Details ---					
Stratum ID:		218483707		Top Depth(m): 0.0	
Bottom Depth(m):		4.5		Stratum Desc: FILL.	
+					
Stratum ID:		218483708		Top Depth(m): 4.5	
Bottom Depth(m):		5.4		Stratum Desc: SAND,SILT. GREY, GLACIAL, AGE GLACIAL, WATER STABLE AT 247.6 FEET.	
+					
Stratum ID:		218483709		Top Depth(m): 5.4	

Map Key	Number of Records	Direction/ Distance (m)	Elevation (m)	Site	DB
Bottom Depth(m):	5.9			Stratum Desc:	SILT(86),CLAY(12), SAND. GREY,LACUSTRINE,AGE GLACIAL.
+					
Stratum ID:	218483710			Top Depth(m):	5.9
Bottom Depth(m):	8.0			Stratum Desc:	SAND,SILT. GREY,GLACIAL,AGE GLACIAL.
+					
Stratum ID:	218483711			Top Depth(m):	8.0
Bottom Depth(m):	11.7			Stratum Desc:	CLAY,SILT. GREY,LACUSTRINE,AGE GLACIAL.
+					
Stratum ID:	218483712			Top Depth(m):	11.7
Bottom Depth(m):	13.4			Stratum Desc:	BEDROCK,SHALE. MARINE,AGE ORDOVICIAN. 032 054000000040014901100004

135 1 of 1 E/18.3 0.0 ON BORE

Borehole ID:	638317	Type:	Borehole
Use:	Geotechnical/Geological Investigation	Status:	
Drill Method:	Power auger	UTM Zone:	17
Easting:	631530	Northing:	4833593
Location Accuracy:		Orig. Ground Elev m:	74.7
Elev. Reliability Note:		DEM Ground Elev m:	74.5
Total Depth m:	10.1	Primary Name:	
Township:		Concession:	
Lot:		Municipality:	
Completion Date:	MAR-1920	Static Water Level:	-999.9
Primary Water Use:	Not Used	Sec. Water Use:	

--- Details ---

Stratum ID:	218484035	Top Depth(m):	0.0
Bottom Depth(m):	6.0	Stratum Desc:	WATER.
+			
Stratum ID:	218484036	Top Depth(m):	6.0
Bottom Depth(m):	10.1	Stratum Desc:	MUCK. LACUSTRINE,AGE POST- GLACIAL.
+			
Stratum ID:	218484037	Top Depth(m):	10.1
Bottom Depth(m):	10.1	Stratum Desc:	BEDROCK,SHALE. MARINE,AGE ORDOVICIAN. .

136 1 of 1 SSW/91.5 0.0 ON BORE

Borehole ID:	651002	Type:	Borehole
Use:		Status:	
Drill Method:		UTM Zone:	17
Easting:	631055	Northing:	4833303
Location Accuracy:		Orig. Ground Elev m:	67.1

Map Key	Number of Records	Direction/ Distance (m)	Elevation (m)	Site	DB
Elev. Reliability Note:				DEM Ground Elev m:	74.8
Total Depth m:	4.6			Primary Name:	
Township:				Concession:	
Lot:				Municipality:	
Completion Date:	MAY-1969			Static Water Level:	-999.9
Primary Water Use:				Sec. Water Use:	
--- Details ---					
Stratum ID:	218531741			Top Depth(m):	0.0
Bottom Depth(m):	2.4			Stratum Desc:	SILT,ORGANIC,CLAY. SOFT.
+					
Stratum ID:	218531742			Top Depth(m):	2.4
Bottom Depth(m):	4.6			Stratum Desc:	SHALE. AGE ORDOVICIAN. FEET.

[137](#) 1 of 1 SSE/200.3 0.0 ON BORE

Borehole ID:	638338			Type:	Borehole
Use:	Geotechnical/Geological Investigation			Status:	
Drill Method:	Power auger			UTM Zone:	17
Easting:	631335			Northing:	4833293
Location Accuracy:				Orig. Ground Elev m:	74.7
Elev. Reliability Note:				DEM Ground Elev m:	75.5
Total Depth m:	11			Primary Name:	
Township:				Concession:	
Lot:				Municipality:	
Completion Date:	MAY-1944			Static Water Level:	-999.9
Primary Water Use:	Not Used			Sec. Water Use:	
--- Details ---					
Stratum ID:	218484116			Top Depth(m):	0.0
Bottom Depth(m):	5.5			Stratum Desc:	WATER.
+					
Stratum ID:	218484117			Top Depth(m):	5.5
Bottom Depth(m):	8.6			Stratum Desc:	SILT. LACUSTRINE,SOFT.
+					
Stratum ID:	218484118			Top Depth(m):	8.6
Bottom Depth(m):	11.0			Stratum Desc:	SILT,CLAY. LACUSTRINE,SOFT,AGE GLACIAL.
+					
Stratum ID:	218484119			Top Depth(m):	11.0
Bottom Depth(m):	11.0			Stratum Desc:	BEDROCK,SHALE. MARINE,AGE ORDOVICIAN.

[138](#) 1 of 1 SE/197.9 0.0 ON BORE

Borehole ID:	638279			Type:	Borehole
Use:	Geotechnical/Geological Investigation			Status:	
Drill Method:	Power auger			UTM Zone:	17

Map Key	Number of Records	Direction/ Distance (m)	Elevation (m)	Site	DB
Easting:	631390			Northing:	4833323
Location Accuracy:				Orig. Ground Elev m:	74.7
Elev. Reliability Note:				DEM Ground Elev m:	75.5
Total Depth m:	11.9			Primary Name:	
Township:				Concession:	
Lot:				Municipality:	
Completion Date:	MAY-1944			Static Water Level:	-999.9
Primary Water Use:	Not Used			Sec. Water Use:	
--- Details ---					
Stratum ID:	218483873			Top Depth(m):	9.5
Bottom Depth(m):	11.2			Stratum Desc:	SILT,CLAY. LACUSTRINE,SOFT,AGE GLACIAL.
+					
Stratum ID:	218483874			Top Depth(m):	11.2
Bottom Depth(m):	11.9			Stratum Desc:	CLAY. LACUSTRINE,VERY HARD, AGE GLACIAL.
+					
Stratum ID:	218483875			Top Depth(m):	11.9
Bottom Depth(m):	11.9			Stratum Desc:	BEDROCK,SHALE. MARINE,AGE ORDOVICIAN.
+					
Stratum ID:	218483872			Top Depth(m):	5.0
Bottom Depth(m):	9.5			Stratum Desc:	SILT. LACUSTRINE,SOFT.
+					
Stratum ID:	218483871			Top Depth(m):	0.0
Bottom Depth(m):	5.0			Stratum Desc:	WATER.

[139](#)

1 of 1

S/142.6

0.0

ON

BORE

Borehole ID:	638334			Type:	Borehole
Use:	Geotechnical/Geological Investigation			Status:	
Drill Method:	Power auger			UTM Zone:	17
Easting:	631155			Northing:	4833268
Location Accuracy:				Orig. Ground Elev m:	74.7
Elev. Reliability Note:				DEM Ground Elev m:	75.6
Total Depth m:	9.1			Primary Name:	
Township:				Concession:	
Lot:				Municipality:	
Completion Date:	MAY-1944			Static Water Level:	-999.9
Primary Water Use:	Not Used			Sec. Water Use:	
--- Details ---					
Stratum ID:	218484100			Top Depth(m):	0.0
Bottom Depth(m):	6.2			Stratum Desc:	WATER.
+					
Stratum ID:	218484101			Top Depth(m):	6.2
Bottom Depth(m):	7.9			Stratum Desc:	SILT. LACUSTRINE,SOFT,AGE GLACIAL.

Map Key	Number of Records	Direction/ Distance (m)	Elevation (m)	Site	DB
+					
Stratum ID:	218484102			Top Depth(m):	7.9
Bottom Depth(m):	9.1			Stratum Desc:	SILT,CLAY. LACUSTRINE,SOFT,AGE GLACIAL.
+					
Stratum ID:	218484103			Top Depth(m):	9.1
Bottom Depth(m):	9.1			Stratum Desc:	CLAY,SAND. GLACIAL,VERY HARD,AGE GLACIAL.
+					
Stratum ID:	218484104			Top Depth(m):	9.1
Bottom Depth(m):	9.1			Stratum Desc:	BEDROCK,SHALE. MARINE,AGE ORDOVICIAN. ORDOVICIAN.

[140](#) 1 of 1 N/187.4 0.0 75 The Esplanade Toronto ON EHS

Order No.: 20130611015
 Report Date: 17-JUN-13
 Report Type: Custom Report
 Search Radius (km): .25
 Addit. Info Ordered:

[141](#) 1 of 3 NW/50.8 0.0 Greater Toronto Transit Authority 1 The Esplanade Toronto ON GEN

Generator #: ON3715637
 Approval Yrs: 2010
 SIC Code: 485110
 SIC Description: Urban Transit Systems

--- Details ---
 Waste Code: 150
 Waste Description: INERT INORGANIC WASTES

[141](#) 2 of 3 NW/50.8 0.0 Greater Toronto Transit Authority 1 The Esplanade Toronto ON GEN

Generator #: ON3715637
 Approval Yrs: 2009
 SIC Code: 485110
 SIC Description: Urban Transit Systems

--- Details ---
 Waste Code: 150
 Waste Description: INERT INORGANIC WASTES

[141](#) 3 of 3 NW/50.8 0.0 Greater Toronto Transit Authority 1 The Esplanade Toronto ON GEN

Generator #: ON3715637
 Approval Yrs: 06,07,08

Map Key	Number of Records	Direction/ Distance (m)	Elevation (m)	Site	DB
SIC Code:		485110			
SIC Description:		Urban Transit Systems			
--- Details ---					
Waste Code:		150			
Waste Description:		INERT INORGANIC WASTES			

142	1 of 1	SSE/202.7	0.0	ON	BORE
Borehole ID:	638337			Type:	Borehole
Use:	Geotechnical/Geological Investigation			Status:	
Drill Method:	Power auger			UTM Zone:	17
Easting:	631290			Northing:	4833268
Location Accuracy:				Orig. Ground Elev m:	74.7
Elev. Reliability Note:				DEM Ground Elev m:	75.6
Total Depth m:	-999			Primary Name:	
Township:				Concession:	
Lot:				Municipality:	
Completion Date:	MAY-1944			Static Water Level:	-999.9
Primary Water Use:	Not Used			Sec. Water Use:	
--- Details ---					
Stratum ID:	218484115			Top Depth(m):	0.0
Bottom Depth(m):				Stratum Desc:	WATER.

143	1 of 1	NNW/155.5	0.0	Scott & Esplanade Residences Inc. 40 The Esplanade, Toronto, Ontario, ON	RSC
Date Submitted:	23-Oct-06				
Date Acknowledg.:					
Date Returned:					
Certification Date:	31-May-06				
Soil Type:					
Restoration Type:					
Registration #:	4109				
Stratified (Y/N):					
Criteria:					
Consultant:					
District Office:	TORONTO				
Intended Prop Use:	Residential				
Current Property Use:	Commercial				
Certificate Prop Use #:	No CPU				
Applicable Standards:	Full Depth Site Conditions Standard, with Nonpotable Ground Water, Coarse Textured Soil, for Residential/Parkland/Institutional property use				
Legal Description:	Parcel 33-1, Section A5A; Part Lot 33, north side of Esplanade Street, Plan 5A, Toronto; Part Lot 34, north side of Esplanade Street, Plan 5A, Toronto; Part Lot 35, north side of Esplanade Street, Plan 5A, Toronto, designated as Part 1 on Referenced Plan 66R-14872; City of Toronto.				
Prop. Identification #:	21400 0002 (LT)				
Entire legal prop. (y/n):	Yes				
UTM Coordinates:	NAD83 17-631072-4833941 (converted from Latitude & Longitude)				
Latitude & Longitude:	43.64692000N 79.37478000W				
Accuracy Estimate:	6 to 10 meters				

Map Key	Number of Records	Direction/ Distance (m)	Elevation (m)	Site	DB
Measurement Method:		Digitized from a map			
CPU Issued Sect 1686:		No			

144	1 of 1	SE/195.5	0.0	ON	BORE
Borehole ID:	638278			Type:	Borehole
Use:	Geotechnical/Geological Investigation			Status:	
Drill Method:	Power auger			UTM Zone:	17
Easting:	631435			Northing:	4833348
Location Accuracy:				Orig. Ground Elev m:	74.7
Elev. Reliability Note:				DEM Ground Elev m:	75.5
Total Depth m:	11.7			Primary Name:	
Township:				Concession:	
Lot:				Municipality:	
Completion Date:	MAY-1944			Static Water Level:	-999.9
Primary Water Use:	Not Used			Sec. Water Use:	
--- Details ---					
Stratum ID:	218483865			Top Depth(m):	0.0
Bottom Depth(m):	6.4			Stratum Desc:	WATER.
+					
Stratum ID:	218483866			Top Depth(m):	6.4
Bottom Depth(m):	8.9			Stratum Desc:	SILT. LACUSTRINE,SOFT.
+					
Stratum ID:	218483867			Top Depth(m):	8.9
Bottom Depth(m):	10.9			Stratum Desc:	SILT,CLAY. LACUSTRINE,SOFT,AGE GLACIAL.
+					
Stratum ID:	218483868			Top Depth(m):	10.9
Bottom Depth(m):	11.0			Stratum Desc:	STONES,SAND,CLAY. GLACIAL,AGE GLACIAL.
+					
Stratum ID:	218483869			Top Depth(m):	11.0
Bottom Depth(m):	11.7			Stratum Desc:	CLAY. LACUSTRINE,VERY HARD, AGE GLACIAL.
+					
Stratum ID:	218483870			Top Depth(m):	11.7
Bottom Depth(m):	11.7			Stratum Desc:	BEDROCK,SHALE. MARINE,AGE ORDOVICIAN.

145	1 of 1	ENE/26.5	0.0	ON	BORE
Borehole ID:	638350			Type:	Borehole
Use:	Geotechnical/Geological Investigation			Status:	
Drill Method:	Power auger			UTM Zone:	17
Easting:	631515			Northing:	4833733
Location Accuracy:				Orig. Ground Elev m:	74.7
Elev. Reliability				DEM Ground Elev	76.7

Map Key	Number of Records	Direction/ Distance (m)	Elevation (m)	Site	DB
Note:				m:	
Total Depth m:	8.2			Primary Name:	
Township:				Concession:	
Lot:				Municipality:	
Completion Date:	MAR-1912			Static Water Level:	-999.9
Primary Water Use:	Not Used			Sec. Water Use:	
--- Details ---					
Stratum ID:	218484172			Top Depth(m):	0.0
Bottom Depth(m):	4.3			Stratum Desc:	WATER.
+					
Stratum ID:	218484173			Top Depth(m):	4.3
Bottom Depth(m):	8.2			Stratum Desc:	MUCK. LACUSTRINE,AGE POST-GLACIAL.
+					
Stratum ID:	218484174			Top Depth(m):	8.2
Bottom Depth(m):	8.2			Stratum Desc:	BEDROCK, SHALE. MARINE, AGE ORDOVICIAN. NE,

[146](#) 1 of 1 SW/37.7 0.0 ON **BORE**

Borehole ID:	652870			Type:	Borehole
Use:	Geotechnical/Geological Investigation			Status:	
Drill Method:	Power auger			UTM Zone:	17
Easting:	630935			Northing:	4833383
Location Accuracy:				Orig. Ground Elev m:	76.9
Elev. Reliability Note:				DEM Ground Elev m:	77
Total Depth m:	8.7			Primary Name:	
Township:				Concession:	
Lot:				Municipality:	
Completion Date:	JAN-1970			Static Water Level:	-999.9
Primary Water Use:	Not Used			Sec. Water Use:	
--- Details ---					
Stratum ID:	218537434			Top Depth(m):	0.0
Bottom Depth(m):	8.5			Stratum Desc:	FILL,SILT,SAND, ORGANIC. LOOSE.
+					
Stratum ID:	218537435			Top Depth(m):	8.5
Bottom Depth(m):	8.7			Stratum Desc:	CLAY,SILT,GRAVEL, SHALE. GREY,STIFF,AGE QUATERNARY. 028 017

[147](#) 1 of 1 NE/12.8 0.0 Lakeshore/Lower Jarvis (see map) Toronto ON **EHS**

Order No.:	20090128020
Report Date:	2/17/2009
Report Type:	Custom Report
Search Radius (km):	0.25
Addit. Info Ordered:	Fire Insur. Maps and/or Site Plans

Map Key	Number of Records	Direction/ Distance (m)	Elevation (m)	Site	DB
148	1 of 1	E/60.8	0.0	ON	BORE
Borehole ID:	635727			Type:	Borehole
Use:	Geotechnical/Geological Investigation			Status:	
Drill Method:	Diamond Drill			UTM Zone:	17
Easting:	631545			Northing:	4833553
Location Accuracy:				Orig. Ground Elev m:	75
Elev. Reliability Note:				DEM Ground Elev m:	75.9
Total Depth m:	11.8			Primary Name:	
Township:				Concession:	
Lot:				Municipality:	
Completion Date:				Static Water Level:	-999.9
Primary Water Use:	Not Used			Sec. Water Use:	
--- Details ---					
Stratum ID:	218474413			Top Depth(m):	0.0
Bottom Depth(m):	6.7			Stratum Desc:	WATER.
+					
Stratum ID:	218474414			Top Depth(m):	6.7
Bottom Depth(m):	11.3			Stratum Desc:	MUCK. LACUSTRINE,AGE POST- GLACIAL.
+					
Stratum ID:	218474415			Top Depth(m):	11.3
Bottom Depth(m):	11.8			Stratum Desc:	SAND.
149	1 of 1	E/5.8	0.0	Loblaws Inc. Lower Jarvis at Queens Key Toronto ON	SPL
Ref No.:	5441-7THKYU				
Incident Dt:					
MOE Reported Dt:	6/30/2009				
Contaminant Name:	REFRIGERANT GAS, N.O.S.				
Contaminant Quantity:	300 lb				
Incident Summary:	Loblaws, 300lbs R404A to atm				
Incident Cause:	Valve / Fitting Leak Or Failure				
Incident Reason:	Equipment Failure - Malfunction of system components				
Nature of Impact:	Air Pollution				
Receiving Medium:					
Environmental Impact:	Confirmed				
150	1 of 1	E/65.3	0.0	ON	BORE
Borehole ID:	638275			Type:	Borehole
Use:	Geotechnical/Geological Investigation			Status:	
Drill Method:	Power auger			UTM Zone:	17
Easting:	631545			Northing:	4833548
Location Accuracy:				Orig. Ground Elev	74.7

Map Key	Number of Records	Direction/ Distance (m)	Elevation (m)	Site	DB
Elev. Reliability Note:				m: DEM Ground Elev	75.8
Total Depth m:	11.1			m: Primary Name:	
Township:				Concession:	
Lot:				Municipality:	
Completion Date:	MAY-1944			Static Water Level:	-999.9
Primary Water Use:	Not Used			Sec. Water Use:	
--- Details ---					
Stratum ID:	218483856			Top Depth(m):	11.1
Bottom Depth(m):	11.1			Stratum Desc:	BEDROCK, SHALE. MARINE, AGE ORDOVICIAN.
+					
Stratum ID:	218483851			Top Depth(m):	0.0
Bottom Depth(m):	0.5			Stratum Desc:	WATER.
+					
Stratum ID:	218483852			Top Depth(m):	0.5
Bottom Depth(m):	2.8			Stratum Desc:	FILL, SAND, SILT.
+					
Stratum ID:	218483853			Top Depth(m):	2.8
Bottom Depth(m):	5.6			Stratum Desc:	SILT, SAND. LACUSTRINE, AGE GLACIAL.
+					
Stratum ID:	218483854			Top Depth(m):	5.6
Bottom Depth(m):	10.3			Stratum Desc:	SILT, CLAY. LACUSTRINE, SOFT, AGE GLACIAL.
+					
Stratum ID:	218483855			Top Depth(m):	10.3
Bottom Depth(m):	11.1			Stratum Desc:	CLAY. LACUSTRINE, VERY HARD, AGE GLACIAL.

[151](#)

1 of 1

N/193.0

0.0

ON

BORE

Borehole ID:	635745			Type:	Borehole
Use:	Geotechnical/Geological Investigation			Status:	
Drill Method:	Diamond Drill			UTM Zone:	17
Easting:	631200			Northing:	4833943
Location Accuracy:				Orig. Ground Elev	78.6
Elev. Reliability Note:				m: DEM Ground Elev	76.9
Total Depth m:	5.6			m: Primary Name:	
Township:				Concession:	
Lot:				Municipality:	
Completion Date:				Static Water Level:	-999.9
Primary Water Use:	Not Used			Sec. Water Use:	
--- Details ---					
Stratum ID:	218474451			Top Depth(m):	0.0
Bottom Depth(m):	1.3			Stratum Desc:	FILL.
+					
Stratum ID:	218474452			Top Depth(m):	1.3

Map Key	Number of Records	Direction/ Distance (m)	Elevation (m)	Site	DB
	Bottom Depth(m): 2.0			Stratum Desc:	SAND,CLAY. FLUVIO-GLACIAL,AGE GLACIAL.
	+				
	Stratum ID: 218474453			Top Depth(m): 2.0	
	Bottom Depth(m): 5.6			Stratum Desc:	CLAY. LACUSTRINE,AGE GLACIAL.

152	1 of 4	E/4.6	0.0	UNKNOWN LAKE ONTARIO, JARVIS STREET SLIP TORONTO CITY ON	SPL
---------------------	--------	-------	-----	--	-----

Ref No.: 169234
Incident Dt: 6/21/1999
MOE Reported Dt: 6/21/1999
Contaminant Name:
Contaminant Quantity:
Incident Summary: UNKSOURCE-REPORT OF OIL SCHEEN, BLACK DOTS AND FUEL SMELL
Incident Cause: UNKNOWN
Incident Reason: UNKNOWN
Nature of Impact: Other
Receiving Medium: WATER
Environmental Impact: POSSIBLE

152	2 of 4	E/4.6	0.0	UNKNOWN LAKE ONTARIO JARVIS ST. SLIP TORONTO CITY ON	SPL
---------------------	--------	-------	-----	--	-----

Ref No.: 99602
Incident Dt: 5/7/1994
MOE Reported Dt: 5/7/1994
Contaminant Name:
Contaminant Quantity:
Incident Summary: OIL SLICK ON LAKE ONTARIOFROM UNKNOWN SOURCE. CCG,METRO WORKS CONTACTED
Incident Cause: UNKNOWN
Incident Reason: UNKNOWN
Nature of Impact: Water course or lake
Receiving Medium: WATER
Environmental Impact: POSSIBLE

152	3 of 4	E/4.6	0.0	UNKNOWN QUEENS QUAY AND JARVIS TORONTO CITY ON	SPL
---------------------	--------	-------	-----	--	-----

Ref No.: 17327
Incident Dt: 4/19/1989
MOE Reported Dt: 4/19/1989
Contaminant Name:
Contaminant Quantity:
Incident Summary: BROWN, FOAMY EMULSION (50 SQUARE FEET) IN TORONTO HARBOUR.
Incident Cause: WASTEWATER DISCHARGE TO WATERCOURSE
Incident Reason: UNKNOWN
Nature of Impact:
Receiving Medium: WATER
Environmental Impact:

<i>Map Key</i>	<i>Number of Records</i>	<i>Direction/ Distance (m)</i>	<i>Elevation (m)</i>	<i>Site</i>	<i>DB</i>
152	4 of 4	E/4.6	0.0	OPP LAKE ONTARIO FOOT OF JARVIS ST. GARAGE GAS PUMP TORONTO CITY ON	SPL
<p><i>Ref No.:</i> 18395 <i>Incident Dt:</i> 5/12/1989 <i>MOE Reported Dt:</i> 5/12/1989 <i>Contaminant Name:</i> <i>Contaminant Quantity:</i> <i>Incident Summary:</i> OPP - 5 LTR GASOLINE TO STORM SEWER WHEN CRUISER OVERFILLED, FLUSHED. <i>Incident Cause:</i> VALVE/FITTING LEAK OR FAILURE <i>Incident Reason:</i> ERROR <i>Nature of Impact:</i> <i>Receiving Medium:</i> WATER <i>Environmental Impact:</i></p>					
153	1 of 1	NNW/208.2	0.0	TORONTO CITY THE ESPLANADE/SCOTT/CHURCH STS TORONTO CITY ON	CA
<p><i>Certificate #:</i> 3-0512-96- <i>Application Year:</i> 96 <i>Issue Date:</i> 6/6/1996 <i>Approval Type:</i> Municipal sewage <i>Status:</i> Approved <i>Application Type:</i> <i>Client Name:</i> <i>Client Address:</i> <i>Client City:</i> <i>Client Postal Code:</i> <i>Project Description:</i> <i>Contaminants:</i> <i>Emission Control:</i></p>					
154	1 of 1	E/5.7	0.0	Queen's Quay East and Lower Jarvis St. Toronto ON	SPL
<p><i>Ref No.:</i> 7148-74SQYY <i>Incident Dt:</i> <i>MOE Reported Dt:</i> 7/4/2007 <i>Contaminant Name:</i> MOTOR OIL <i>Contaminant Quantity:</i> 20 L <i>Incident Summary:</i> Redpath;oil sheen on Lake Ontario <i>Incident Cause:</i> Other Discharges <i>Incident Reason:</i> <i>Nature of Impact:</i> Surface Water Pollution <i>Receiving Medium:</i> Water <i>Environmental Impact:</i> Confirmed</p>					

Map Key	Number of Records	Direction/ Distance (m)	Elevation (m)	Site	DB
155	1 of 1	ESE/83.2	0.0	ON	BORE
Borehole ID:	638254			Type:	Borehole
Use:	Geotechnical/Geological Investigation			Status:	
Drill Method:	Diamond Drill			UTM Zone:	17
Easting:	631545			Northing:	4833528
Location Accuracy:				Orig. Ground Elev m:	76.7
Elev. Reliability Note:				DEM Ground Elev m:	75.1
Total Depth m:	14.3			Primary Name:	
Township:				Concession:	
Lot:				Municipality:	
Completion Date:	JUL-1956			Static Water Level:	1.4
Primary Water Use:	Not Used			Sec. Water Use:	
--- Details ---					
Stratum ID:	218483736			Top Depth(m):	0.0
Bottom Depth(m):	5.5			Stratum Desc:	FILL.
+					
Stratum ID:	218483737			Top Depth(m):	5.5
Bottom Depth(m):	6.6			Stratum Desc:	CLAY,SILT. GREY,LACUSTRINE,AGE GLACIAL, WATER STABLE AT 247.0 FEET.
+					
Stratum ID:	218483738			Top Depth(m):	6.6
Bottom Depth(m):	8.5			Stratum Desc:	SAND,SILT. GREY,GLACIAL,AGE GLACIAL.
+					
Stratum ID:	218483739			Top Depth(m):	8.5
Bottom Depth(m):	12.3			Stratum Desc:	SILT(79),CLAY(20), SAND(01). GREY,LACUSTRINE,AGE GLACIAL.
+					
Stratum ID:	218483740			Top Depth(m):	12.3
Bottom Depth(m):	14.3			Stratum Desc:	BEDROCK,SHALE. MARINE,AGE GLACIAL. 024 04600000010000044OVICIAN

156	1 of 1	ENE/30.4	0.0	ON	BORE
Borehole ID:	638298			Type:	Borehole
Use:	Geotechnical/Geological Investigation			Status:	
Drill Method:	Power auger			UTM Zone:	17
Easting:	631500			Northing:	4833783
Location Accuracy:				Orig. Ground Elev m:	76.8
Elev. Reliability Note:				DEM Ground Elev m:	78.3
Total Depth m:	10.1			Primary Name:	
Township:				Concession:	
Lot:				Municipality:	
Completion Date:	DEC-1949			Static Water Level:	-999.9
Primary Water Use:	Not Used			Sec. Water Use:	

Map Key	Number of Records	Direction/ Distance (m)	Elevation (m)	Site	DB
--- Details ---					
Stratum ID:	218483956			Top Depth(m):	0.0
Bottom Depth(m):	1.4			Stratum Desc:	FILL. LOOSE.
+					
Stratum ID:	218483957			Top Depth(m):	1.4
Bottom Depth(m):	5.9			Stratum Desc:	SAND,SILT. GLACIAL,AGE GLACIAL.
+					
Stratum ID:	218483958			Top Depth(m):	5.9
Bottom Depth(m):	10.1			Stratum Desc:	CLAY. LACUSTRINE,AGE GLACIAL.
+					
Stratum ID:	218483959			Top Depth(m):	10.1
Bottom Depth(m):	10.1			Stratum Desc:	BEDROCK,SHALE. MARINE,AGE ORDOVICIAN.

157	1 of 5	WSW/41.0	0.0	Pinnacle International (Bay Street III) Plaza Inc. 33 Bay Street Toronto ON M5J 2Z3	CA
Certificate #:	9134-6NQJA2				
Application Year:	2006				
Issue Date:	4/18/2006				
Approval Type:	Municipal and Private Sewage Works				
Status:	Approved				
Application Type:					
Client Name:					
Client Address:					
Client City:					
Client Postal Code:					
Project Description:					
Contaminants:					
Emission Control:					

157	2 of 5	WSW/41.0	0.0	33 Bay Street TORONTO ON M5J 2Z3	HINC
External File Num:	FS INC 0704-01805				
Date of Occurrence:	4/19/2007				
Fuel Occurrence Type:	Leak				
Fuel Type Involved:	Natural Gas				
Status Desc:	Completed - Causal Analysis(End)				
Job Type Desc:	Incident/Near-Miss Occurrence (FS)				
Oper. Type Involved:	Construction Site (excluding pipeline strike)				
Service Interruptions:	No				
Property Damage:	No				
Fuel Life Cycle Stage:	Utilization				
Root Cause:	Root Cause: Equipment/Material/Component:No Procedures:No Maintenance:No Design:No Training:No Management:Yes Human Factors:No				
Reported Details:					
Fuel Category:	Gaseous Fuel				
Occurrence Type:	Near-miss				
Affiliation:	Industry Stakeholder (Licensee/Registration/Certificate Holder, Facility Owner, etc.)				
County Name:	Toronto				

Map Key	Number of Records	Direction/ Distance (m)	Elevation (m)	Site	DB
Approx. Quant. Rel: Nearby body of water: Enter Drainage Syst.: Approx. Quant. Unit: Environmental Impact:					
157	3 of 5	WSW/41.0	0.0	Pinnacle International (Bay St.) Ltd. 33 BAY ST, TORONTO, ON, M5J 2Z3, ON	RSC
Date Submitted:		8-Jan-08			
Date Acknowledg.:					
Date Returned:					
Certification Date:		7-Jun-07			
Soil Type:					
Restoration Type:					
Registration #:		24905			
Stratified (Y/N):					
Criteria:					
Consultant:					
District Office:		TORONTO			
Intended Prop Use:		Residential			
Current Property Use:		Residential			
Certificate Prop Use #:		No CPU			
Applicable Standards:		Full Depth Site Conditions Standard, with Nonpotable Ground Water, Coarse Textured Soil, for Residential/Parkland/Institutional property use			
Legal Description:		Part of Block 5, Plan 655-E, City of Toronto, designated as Parts 1, 3, 9, 10, 11, 12, 13, 14 and 15 on Plan 63R-4064, as in Instrument No. CA 393303			
Prop. Identification #:		21384-0052(R)			
Entire legal prop. (y/n):		No			
UTM Coordinates:		NAD83 17-630907-4833447 (converted from Latitude & Longitude)			
Latitude & Longitude:		43.64250000N 79.37694440W			
Accuracy Estimate:		2 to 5 meters			
Measurement Method:		Digitized from a map			
CPU Issued Sect 1686:		No			
157	4 of 5	WSW/41.0	0.0	Pinnacle International (Bay St.) Ltd. 33 BAY ST, TORONTO, ON, M5J 2Z3, ON	RSC
Date Submitted:		6-Jan-06			
Date Acknowledg.:					
Date Returned:					
Certification Date:		5-Jul-05			
Soil Type:					
Restoration Type:					
Registration #:		2725			
Stratified (Y/N):					
Criteria:					
Consultant:					
District Office:		TORONTO			
Intended Prop Use:		Residential			
Current Property Use:		Residential			
Certificate Prop Use #:		No CPU			
Applicable Standards:		Full Depth Site Conditions Standard, with Nonpotable Ground Water, Coarse Textured Soil, for			

Map Key	Number of Records	Direction/ Distance (m)	Elevation (m)	Site	DB
Legal Description:		Residential/Parkland/Institutional property use Part of Block 5, Plan 655-E, City of Toronto, designated as Parts 1, 3, 9, 10, 11, 12, 13, 14 and 15 on Plan 63R-4064, as in Instrument No. CA 393303			
Prop. Identification #:		21384-0052(R)			
Entire legal prop. (y/n):		No			
UTM Coordinates:		NAD83 17-630835-4833475			
Latitude & Longitude:		43.64276310N 79.37782620W (converted from UTM)			
Accuracy Estimate:		2 to 5 meters			
Measurement Method:		Digitized from a map			
CPU Issued Sect 1686:		No			

[157](#) 5 of 5 **WSW/41.0** **0.0** **Daikin Applied Canada<UNOFFICIAL>**
33 Bay St
Toronto ON **SPL**

Ref No.: 4403-9X3HT3
Incident Dt: 5/27/2015
MOE Reported Dt: 6/1/2015
Contaminant Name: REFRIGERANT GAS, N.O.S.
Contaminant Quantity: 510 kg
Incident Summary: Refrigerant leak of 1125lbs to atm
Incident Cause: Leak/Break
Incident Reason: Equipment Failure
Nature of Impact: Air
Receiving Medium:
Environmental Impact:

[158](#) 1 of 1 **ENE/37.2** **0.0** **ON** **BORE**

Borehole ID:	638295	Type:	Borehole
Use:	Geotechnical/Geological Investigation	Status:	
Drill Method:	Power auger	UTM Zone:	17
Easting:	631515	Northing:	4833763
Location Accuracy:		Orig. Ground Elev m:	77
Elev. Reliability Note:		DEM Ground Elev m:	77.8
Total Depth m:	-999	Primary Name:	
Township:		Concession:	
Lot:		Municipality:	
Completion Date:	DEC-1949	Static Water Level:	-999.9
Primary Water Use:	Not Used	Sec. Water Use:	
--- Details ---			
Stratum ID:	218483947	Top Depth(m):	0.0
Bottom Depth(m):		Stratum Desc:	FILL. LOOSE. GL

[159](#) 1 of 4 **NNE/153.5** **0.0** **ONTARIO HYDRO**
ESPLANADE TRANSFORMER STATION
211 WILTON ST.
TORONTO ON **GEN**

Generator #: ON0490259

Map Key	Number of Records	Direction/ Distance (m)	Elevation (m)	Site	DB
Approval Yrs:		86,87			
SIC Code:		0000			
SIC Description:		*** NOT DEFINED ***			
159	2 of 4	NNE/153.5	0.0	ONTARIO HYDRO (OUT OF BUSINESS) ESPLANADE TRANSFORMER STATION 211 WILTON ST., C/O 700 UNIVERSITY AVENUE TORONTO ON M5G 1X6	GEN
Generator #:		ON0490510			
Approval Yrs:		89			
SIC Code:		4911			
SIC Description:		ELECT. POWER SYS.			
159	3 of 4	NNE/153.5	0.0	ONTARIO HYDRO (OUT OF BUSINESS) 29-282 ESPLANADE TRANSFORMER STATION 211 WILTON ST., C/O 700 UNIVERSITY AVENUE TORONTO ON M5G 1X6	GEN
Generator #:		ON0490510			
Approval Yrs:		92,93,94,95,96,97,98			
SIC Code:		4911			
SIC Description:		ELECT. POWER SYS.			
159	4 of 4	NNE/153.5	0.0	ONTARIO HYDRO ESPLANADE TRANSFORMER STATION 211 WILTON ST., C/O 700 UNIVERSITY AVENUE TORONTO ON M5G 1X6	GEN
Generator #:		ON0490510			
Approval Yrs:		86,87,88			
SIC Code:		4911			
SIC Description:		ELECT. POWER SYS.			
160	1 of 1	S/200.7	0.0	ON	BORE
Borehole ID:		638336		Type:	Borehole
Use:		Geotechnical/Geological Investigation		Status:	
Drill Method:		Power auger		UTM Zone:	17
Easting:		631235		Northing:	4833243
Location Accuracy:				Orig. Ground Elev m:	74.7
Elev. Reliability Note:				DEM Ground Elev m:	76.2
Total Depth m:		10.5		Primary Name:	
Township:				Concession:	
Lot:				Municipality:	

Map Key	Number of Records	Direction/ Distance (m)	Elevation (m)	Site	DB
Completion Date:	MAY-1944			Static Water Level:	-999.9
Primary Water Use:	Not Used			Sec. Water Use:	
--- Details ---					
Stratum ID:	218484114			Top Depth(m):	10.5
Bottom Depth(m):	10.5			Stratum Desc:	BEDROCK, SHALE. MARINE, AGE ORDOVICIAN. AGE ORDOVICIAN
+					
Stratum ID:	218484110			Top Depth(m):	0.0
Bottom Depth(m):	6.3			Stratum Desc:	WATER.
+					
Stratum ID:	218484111			Top Depth(m):	6.3
Bottom Depth(m):	7.7			Stratum Desc:	SILT. LACUSTRINE, SOFT.
+					
Stratum ID:	218484112			Top Depth(m):	7.7
Bottom Depth(m):	9.8			Stratum Desc:	SILT, CLAY. LACUSTRINE, SOFT, AGE GLACIAL.
+					
Stratum ID:	218484113			Top Depth(m):	9.8
Bottom Depth(m):	10.5			Stratum Desc:	CLAY. LACUSTRINE, HARD, AGE GLACIAL.

[161](#)

1 of 1

S/169.5

0.0

ON

BORE

Borehole ID: 638335
Use: Geotechnical/Geological Investigation
Drill Method: Power auger
Easting: 631165
Location Accuracy:

Elev. Reliability**Note:****Total Depth m:** 11.1**Township:****Lot:****Completion Date:** MAY-1944**Primary Water Use:** Not Used

Type: Borehole
Status:
UTM Zone: 17
Northing: 4833243
Orig. Ground Elev m: 74.7
DEM Ground Elev m: 75.4
Primary Name:
Concession:
Municipality:
Static Water Level: -999.9
Sec. Water Use:

--- Details ---

Stratum ID: 218484105**Bottom Depth(m):** 6.3

+

Stratum ID: 218484106**Bottom Depth(m):** 8.1

+

Stratum ID: 218484107**Bottom Depth(m):** 9.6

+

Stratum ID: 218484108**Bottom Depth(m):** 11.1

Top Depth(m): 0.0
Stratum Desc: WATER.

Top Depth(m): 6.3
Stratum Desc: SILT. LACUSTRINE, SOFT.

Top Depth(m): 8.1
Stratum Desc: SILT, CLAY. LACUSTRINE, SOFT, AGE GLACIAL.

Top Depth(m): 9.6
Stratum Desc: CLAY. LACUSTRINE, HARD, AGE GLACIAL.

Map Key	Number of Records	Direction/ Distance (m)	Elevation (m)	Site	DB
+					
Stratum ID:	218484109			Top Depth(m):	11.1
Bottom Depth(m):	11.1			Stratum Desc:	BEDROCK, SHALE. MARINE, AGE ORDOVICIAN. AGE ORDOVICIAN
162	1 of 3	SW/117.6	0.0	TORONTO, CITY OF PROPERTY DEPT. 37-958 11 QUEEN'S QUAY TORONTO C/O 149 RIVER STREET TORONTO ON M9N 2H3	GEN
Generator #:	ON0173880				
Approval Yrs:	92,93,94,95,96,97				
SIC Code:	8324				
SIC Description:	FIREFIGHTING SERV.				
--- Details ---					
Waste Code:	251				
Waste Description:	OIL SKIMMINGS & SLUDGES				
162	2 of 3	SW/117.6	0.0	TORONTO FIRE DEPARTMENT, CITY OF FIRE BOAT 11 QUEEN'S QUAY TORONTO ON M9N 2H3	GEN
Generator #:	ON0173810				
Approval Yrs:	86,87,88,89,90				
SIC Code:	8324				
SIC Description:	FIREFIGHTING SERV.				
--- Details ---					
Waste Code:	252				
Waste Description:	WASTE OILS & LUBRICANTS				
162	3 of 3	SW/117.6	0.0	TORONTO, CITY OF, PROPERTY DEPARTMENT 11 QUEEN'S QUAY TORONTO ON M9N 2H3	GEN
Generator #:	ON0173880				
Approval Yrs:	98				
SIC Code:	8324				
SIC Description:	FIREFIGHTING SERV.				
--- Details ---					
Waste Code:	251				
Waste Description:	OIL SKIMMINGS & SLUDGES				
163	1 of 1	WSW/94.4	0.0	ON	BORE
Borehole ID:	642905			Type:	Borehole
Use:	Geotechnical/Geological Investigation			Status:	
Drill Method:	Diamond Drill			UTM Zone:	17
Easting:	630855			Northing:	4833513
Location Accuracy:				Orig. Ground Elev	76.7

Map Key	Number of Records	Direction/ Distance (m)	Elevation (m)	Site	DB
Elev. Reliability Note:				m: DEM Ground Elev 81.3	
Total Depth m:	8.8			m: Primary Name:	
Township:				Concession:	
Lot:				Municipality:	
Completion Date:	SEP-1960			Static Water Level: .7	
Primary Water Use:	Not Used			Sec. Water Use:	
--- Details ---					
Stratum ID:	218501420			Top Depth(m): 0.0	
Bottom Depth(m):	7.0			Stratum Desc: FILL,SAND,GRAVEL, ORGANIC.	
+					
Stratum ID:	218501421			Top Depth(m): 7.0	
Bottom Depth(m):	7.3			Stratum Desc: SHALE,LIMESTONE. MARINE,CHUNKY,AGE ORDOVICIAN, WATER STABLE AT 249.6 FEET.	
+					
Stratum ID:	218501422			Top Depth(m): 7.3	
Bottom Depth(m):	8.8			Stratum Desc: BEDROCK,SHALE. MARINE,VERY HARD, AGE ORDOVICIAN. 000000800007	

[164](#) 1 of 1 SW/91.3 0.0 ON **BORE**

Borehole ID:	652869			Type: Borehole	
Use:	Geotechnical/Geological Investigation			Status:	
Drill Method:	Power auger			UTM Zone: 17	
Easting:	630955			Northing: 4833333	
Location Accuracy:				Orig. Ground Elev m: 76.6	
Elev. Reliability Note:				DEM Ground Elev m: 76.7	
Total Depth m:	9.6			Primary Name:	
Township:				Concession:	
Lot:				Municipality:	
Completion Date:	JAN-1970			Static Water Level: -999.9	
Primary Water Use:	Not Used			Sec. Water Use:	
--- Details ---					
Stratum ID:	218537432			Top Depth(m): 0.0	
Bottom Depth(m):	8.8			Stratum Desc: FILL,SILT,SAND, ORGANIC. LOOSE.	
+					
Stratum ID:	218537433			Top Depth(m): 8.8	
Bottom Depth(m):	9.6			Stratum Desc: CLAY,SILT,GRAVEL, SHALE. GREY,STIFF,AGE QUATERNARY. 032 020	

[165](#) 1 of 2 N/196.9 0.0 Anheuser Busch Companies Inc. **SCT**
1 Church St
Toronto ON M5E 1Y6

Map Key	Number of Records	Direction/ Distance (m)	Elevation (m)	Site	DB
Established:					
Plant Size (ft²):					
Employment:					
--- Details ---					
SIC/NAICS Code:		312120			
Description:		Breweries			
+					
SIC/NAICS Code:		312120			
Description:		Breweries			
165	2 of 2	N/196.9	0.0	Standard Fuel Co Ltd 1 Church St Toronto ON M5E 1Y6	TANK
Permit Date:		2/12/1920			
Permit Type:		BP 40062			
User Type:		Fuel dealer			
Installation Type:		Gasoline tank			
Installation Size:					
Installation Config.:		1 x Gasoline tank			
No. Tanks Installed:		1			
Units of Measure:					
Value/Tank (\$):		40			
Capacity(gal):					
Reference:		CTA Building permits			
Location Desc:		Ft Church St			
166	1 of 1	SE/197.6	0.0	ON	BORE
Borehole ID:		638277		Type: Borehole	
Use:		Geotechnical/Geological Investigation			
Drill Method:		Power auger			
Easting:		631490			
Location Accuracy:				Status:	
Elev. Reliability				74.7	
Note:				UTM Zone: 17	
Total Depth m:		11.6		Northing: 4833373	
Township:				Orig. Ground Elev m: 74.7	
Lot:				DEM Ground Elev m: 75.5	
Completion Date:		MAY-1944		Primary Name:	
Primary Water Use:		Not Used		Concession:	
--- Details ---				Municipality:	
Stratum ID:		218483861		Static Water Level: -999.9	
Bottom Depth(m):		9.0		Sec. Water Use:	
+				Top Depth(m): 0.0	
Stratum ID:		218483862		Stratum Desc: WATER.	
Bottom Depth(m):		10.9		Top Depth(m): 9.0	
+				Stratum Desc: SILT,CLAY. LACUSTRINE,SOFT,AGE GLACIAL.	
Stratum ID:		218483863		Top Depth(m): 10.9	

Map Key	Number of Records	Direction/ Distance (m)	Elevation (m)	Site	DB
Bottom Depth(m):	11.6			Stratum Desc:	CLAY. LACUSTRINE, VERY HARD, AGE GLACIAL.
+					
Stratum ID:	218483864			Top Depth(m):	11.6
Bottom Depth(m):	11.6			Stratum Desc:	BEDROCK, SHALE. MARINE, AGE ORDOVICIAN. AGE GLACIAL

[167](#) 1 of 2 NNW/204.6 0.0 54 THE ESPLANADE, TORONTO ON [PINC](#)

Incident ID:
Tank Status: RC Established
Attribute Category: No notification made to the one call center
Task Number: 4833197
SR Type: FS-Pipeline Incident
Incident Number: 1349096
Status Code: Pipeline Damage Reason Est
Summary: 54 THE ESPLANADE, TORONTO - PIPELINE HIT - 1 ¼"
Spills Action Centre:
Reported By: Gino Sisera - Enbridge
Affiliation:
Method Details: E-mail
Fuel Category: Natural Gas
Fuel Occurrence Type:
Date of Occurrence:
Occurrence Start Date: 2014/03/06
Health Impact:
Occurrence Desc:
Environment Impact:
Property Damage: Yes
Service Interupt:
Fuel Type:
Enforce Policy: Yes
Operation Type:
Damage Reason: FS-Perform P-line Inc Invest
Public Relation:
Pipeline System:
Pipeline Type:
Depth:
Pipe Material:
Regualtor Location:
PSIG:
Regulator Type:
Notes:

[167](#) 2 of 2 NNW/204.6 0.0 54 The Esplanade Toronto ON [SPL](#)

Ref No.: 7625-9GWR5E
Incident Dt: 2014/03/05
MOE Reported Dt: 2014/03/05
Contaminant Name: NATURAL GAS (METHANE)
Contaminant Quantity: 0 L
Incident Summary: TSSA- 1.25" damage
Incident Cause: Operator/Human error

Map Key	Number of Records	Direction/ Distance (m)	Elevation (m)	Site	DB
Incident Reason:		Operator/Human Error			
Nature of Impact:		Air Pollution			
Receiving Medium:		Confirmed			
Environmental Impact:					
168	1 of 1	NW/26.8	0.0	8 The Esplanade Toronto ON	SPL
Ref No.:		0340-9WUHNL			
Incident Dt:		5/25/2015			
MOE Reported Dt:		5/25/2015			
Contaminant Name:		METHANE GAS, COMPRESSED (NATURAL GAS)			
Contaminant Quantity:		0 other - see incident description			
Incident Summary:		TSSA/FSB: 2in plastic line damaged- made safe.			
Incident Cause:		Unknown / N/A			
Incident Reason:		Unknown / N/A			
Nature of Impact:		Air			
Receiving Medium:					
Environmental Impact:					
169	1 of 1	W/139.1	0.0	ON	BORE
Borehole ID:		638022		Type: Borehole	
Use:		Geotechnical/Geological Investigation			
Drill Method:		Power auger			
Easting:		630835			
Location Accuracy:					
Elev. Reliability Note:					
Total Depth m:		6.5			
Township:					
Lot:					
Completion Date:					
Primary Water Use:		Not Used			
UTM Zone:		17			
Northing:		4833553			
Orig. Ground Elev m:		76.6			
DEM Ground Elev m:		81.7			
Primary Name:					
Concession:					
Municipality:					
Static Water Level:		-999.9			
Sec. Water Use:					
--- Details ---					
Stratum ID:		218482657		Top Depth(m): 0.0	
Bottom Depth(m):		2.1			
+					
Stratum ID:		218482658		Top Depth(m): 2.1	
Bottom Depth(m):		6.5			
+					
Stratum ID:		218482659		Top Depth(m): 6.5	
Bottom Depth(m):		6.5			
Stratum Desc:		FILL,CLAY.			
Stratum Desc:		SAND. FLUVIO-GLACIAL,AGE GLACIAL.			
Stratum Desc:		BEDROCK,SHALE. MARINE,AGE ORDOVICIAN.			
170	1 of 3	ENE/56.3	0.0	Advanced Printing Solutions Inc. 143 Lake Shore Blvd E Toronto ON M5A 1B7	GEN

<i>Map Key</i>	<i>Number of Records</i>	<i>Direction/ Distance (m)</i>	<i>Elevation (m)</i>	<i>Site</i>	<i>DB</i>
Generator #:		ON8604741			
Approval Yrs:		05,06,07,08			
SIC Code:					
SIC Description:					
--- Details ---					
Waste Code:		122			
Waste Description:		ALKALINE WASTES - OTHER METALS			
+					
Waste Code:		212			
Waste Description:		ALIPHATIC SOLVENTS			
+					
Waste Code:		252			
Waste Description:		WASTE OILS & LUBRICANTS			
+					
Waste Code:		264			
Waste Description:		PHOTOPROCESSING WASTES			
+					
Waste Code:		265			
Waste Description:		GRAPHIC ART WASTES			

[170](#)

2 of 3

ENE/56.3**0.0**

West Marine
143 Lakeshore Boulevard East
Toronto ON

GEN

Generator #: ON4279117
Approval Yrs: 2013
SIC Code: 441310
SIC Description: AUTOMOTIVE PARTS AND ACCESSORIES STORES

--- Details ---

Waste Code: 148
Waste Description: INORGANIC LABORATORY CHEMICALS
+
Waste Code: 146
Waste Description: OTHER SPECIFIED INORGANICS
+
Waste Code: 252
Waste Description: WASTE OILS & LUBRICANTS
+
Waste Code: 331
Waste Description: WASTE COMPRESSED GASES
+
Waste Code: 263
Waste Description: ORGANIC LABORATORY CHEMICALS
+
Waste Code: 268
Waste Description: AMINES
+
Waste Code: 112
Waste Description: ACID WASTE - HEAVY METALS
+
Waste Code: 243
Waste Description: PCBS
+
Waste Code: 232
Waste Description: POLYMERIC RESINS

Map Key	Number of Records	Direction/ Distance (m)	Elevation (m)	Site	DB
170	3 of 3	ENE/56.3	0.0	West Marine 143 Lakeshore Boulevard East Toronto ON	GEN

Generator #: ON4279117
Approval Yrs: As of May 2015
SIC Code:
SIC Description:

--- Details ---

Waste Code: 146
Waste Description: Other specified inorganic sludges, slurries or solids
 +
Waste Code: 252
Waste Description: Waste crankcase oils and lubricants
 +
Waste Code: 112
Waste Description: Acid solutions - containing heavy metals
 +
Waste Code: 263
Waste Description: Misc. waste organic chemicals
 +
Waste Code: 268
Waste Description: Amines
 +
Waste Code: 148
Waste Description: Misc. wastes and inorganic chemicals
 +
Waste Code: 331
Waste Description: Waste compressed gases including cylinders
 +
Waste Code: 232
Waste Description: Polymeric resins
 +
Waste Code: 243
Waste Description: PCB

171	1 of 1	W/125.8	0.0	ON	BORE
---------------------	--------	---------	-----	----	------

Borehole ID:	638029	Type:	Borehole
Use:	Geotechnical/Geological Investigation	Status:	
Drill Method:	Power auger	UTM Zone:	17
Easting:	630835	Northing:	4833538
Location Accuracy:		Orig. Ground Elev m:	77
Elev. Reliability Note:		DEM Ground Elev m:	83.2
Total Depth m:	6.9	Primary Name:	
Township:		Concession:	
Lot:		Municipality:	
Completion Date:	APR-1925	Static Water Level:	-999.9
Primary Water Use:	Not Used	Sec. Water Use:	

--- Details ---

Stratum ID: 218482676 **Top Depth(m):** 0.0

Map Key	Number of Records	Direction/ Distance (m)	Elevation (m)	Site	DB
Bottom Depth(m):	2.6			Stratum Desc:	FILL.
+					
Stratum ID:	218482677			Top Depth(m):	2.6
Bottom Depth(m):	6.9			Stratum Desc:	SAND. FLUVIO-GLACIAL,AGE GLACIAL.
+					
Stratum ID:	218482678			Top Depth(m):	6.9
Bottom Depth(m):	6.9			Stratum Desc:	BEDROCK,SHALE. MARINE,AGE ORDOVICIAN. ARINE

172	1 of 1	SSW/137.9	0.0	ON	BORE
Borehole ID:	652868			Type:	Borehole
Use:				Status:	
Drill Method:				UTM Zone:	17
Easting:	630995			Northing:	4833283
Location Accuracy:				Orig. Ground Elev m:	67.1
Elev. Reliability Note:				DEM Ground Elev m:	76.4
Total Depth m:	5.2			Primary Name:	
Township:				Concession:	
Lot:				Municipality:	
Completion Date:	MAY-1969			Static Water Level:	-999.9
Primary Water Use:				Sec. Water Use:	
--- Details ---					
Stratum ID:	218537430			Top Depth(m):	0.0
Bottom Depth(m):	3.0			Stratum Desc:	GRAVEL,CINDERS, SHELLS,SILT. LOOSE.
+					
Stratum ID:	218537431			Top Depth(m):	3.0
Bottom Depth(m):	5.2			Stratum Desc:	SHALE. WEATHERED,AGE ORDOVICIAN. 580.2

174	1 of 1	ENE/63.0	0.0	132 Queens Quay E Toronto ON M5A3Y5	EHS
Order No.:	20130603048				
Report Date:	12-JUN-13				
Report Type:	RSC Report (Urban)				
Search Radius (km):	.3				
Addit. Info Ordered:	Fire Insur. Maps and/or Site Plans				

175	1 of 1	WSW/101.3	0.0	Toronto Transit Commission Bay St. and Lakeshore Ave. West Toronto ON	SPL
Ref No.:	5364-9K4TNR				
Incident Dt:	2014/05/14				
MOE Reported Dt:	2014/05/14				
Contaminant Name:	COOLANT N.O.S.				

<i>Map Key</i>	<i>Number of Records</i>	<i>Direction/ Distance (m)</i>	<i>Elevation (m)</i>	<i>Site</i>	<i>DB</i>
Contaminant Quantity: Incident Summary: Incident Cause: Incident Reason: Nature of Impact: Receiving Medium: Environmental Impact:		10 L TTC: 10 L coolant leak to catch basin, cld Leak/Break Equipment Failure Other Impact(s) Confirmed			
176	1 of 3	<i>E/40.8</i>	<i>0.0</i>	Waterfront Toronto 125 Queens Quay E Toronto ON	CA
Certificate #: Application Year: Issue Date: Approval Type: Status: Application Type: Client Name: Client Address: Client City: Client Postal Code: Project Description: Contaminants: Emission Control:		9411-7STJ97 2009 6/9/2009 Air Approved			
176	2 of 3	<i>E/40.8</i>	<i>0.0</i>	City of Toronto Economic Development Corporation 125 Queen's Quay E Toronto ON	CA
Certificate #: Application Year: Issue Date: Approval Type: Status: Application Type: Client Name: Client Address: Client City: Client Postal Code: Project Description: Contaminants: Emission Control:		2638-7YDLDL 2009 12/8/2009 Air Approved			
176	3 of 3	<i>E/40.8</i>	<i>0.0</i>	City of Toronto 125 Queens Quay East Toronto ON	CPU
Year: EBR Registry No.: Ministry Ref. No.: Type:		2015 012-4453 0325-9E8JC9 Instrument Proposal			

Map Key	Number of Records	Direction/ Distance (m)	Elevation (m)	Site	DB
Instrument Type:		(EPA s. 168.6) - Certificate of Property Use			
Proposal Date:		June 23, 2015			
Location:		125 Queens Quay East CITY OF TORONTO			
Proponent Address:		Queen Street West, Toronto Ontario, Canada M5H 2N2			
177	1 of 3	WSW/113.1	0.0	PHILIP ENTERPRISES LAKESHORE BLVD., BETWEEN BAY & YORK HAMILTON WASTE DISPOSAL SITE. TORONTO CITY ON	SPL
Ref No.:		8761			
Incident Dt:		9/1/1988			
MOE Reported Dt:		9/1/1988			
Contaminant Name:					
Contaminant Quantity:					
Incident Summary:		PHILLIP ENTERPRISES- 8 METRIC TONNES CONTAMIN-ATED SOIL TO ROAD			
Incident Cause:		OTHER CAUSE (N.O.S.)			
Incident Reason:		EQUIPMENT FAILURE			
Nature of Impact:					
Receiving Medium:		LAND			
Environmental Impact:					
177	2 of 3	WSW/113.1	0.0	TORONTO HYDRO ON PROPERTY OWNED BY TORONTO HYDRO AT BAY ST. & LAKESHORE TRANSFORMER TORONTO CITY ON	SPL
Ref No.:		102954			
Incident Dt:		7/20/1994			
MOE Reported Dt:		7/20/1994			
Contaminant Name:					
Contaminant Quantity:					
Incident Summary:		TORONTO HYDRO- 90 L OF NON-PCB OIL TO GROUND FROM TRANSFORMER.			
Incident Cause:		COOLING SYSTEM LEAK			
Incident Reason:		EQUIPMENT FAILURE			
Nature of Impact:		Soil contamination			
Receiving Medium:		LAND			
Environmental Impact:		POSSIBLE			
177	3 of 3	WSW/113.1	0.0	TRANSPORT TRUCK BAY ST. AT LAKESHORE BLVD WEST TRANSPORT TRUCK (CARGO) TORONTO CITY ON	SPL
Ref No.:		51080			
Incident Dt:		5/24/1991			
MOE Reported Dt:		5/24/1991			
Contaminant Name:					
Contaminant Quantity:					
Incident Summary:		PHIL'S RENDERING SERVICE:TRUCK SPILLED ANIMAL WASTES TO ROAD			
Incident Cause:		OTHER CONTAINER LEAK			
Incident Reason:		UNKNOWN			

Map Key	Number of Records	Direction/ Distance (m)	Elevation (m)	Site	DB
Nature of Impact:		Soil contamination			
Receiving Medium:		LAND			
Environmental Impact:		POSSIBLE			

<u>178</u>	1 of 1	E/55.4	0.0	ON	BORE
Borehole ID:	638267			Type:	Borehole
Use:	Geotechnical/Geological Investigation			Status:	
Drill Method:	Power auger			UTM Zone:	17
Easting:	631585			Northing:	4833583
Location Accuracy:				Orig. Ground Elev m:	74.7
Elev. Reliability Note:				DEM Ground Elev m:	75
Total Depth m:	10.5			Primary Name:	
Township:				Concession:	
Lot:				Municipality:	
Completion Date:	MAY-1944			Static Water Level:	-999.9
Primary Water Use:	Not Used			Sec. Water Use:	
--- Details ---					
Stratum ID:	218483802			Top Depth(m):	0.0
Bottom Depth(m):	1.1			Stratum Desc:	WATER.
+					
Stratum ID:	218483803			Top Depth(m):	1.1
Bottom Depth(m):	2.5			Stratum Desc:	FILL,SAND,SILT.
+					
Stratum ID:	218483804			Top Depth(m):	2.5
Bottom Depth(m):	5.2			Stratum Desc:	SILT. LACUSTRINE,SOFT.
+					
Stratum ID:	218483805			Top Depth(m):	5.2
Bottom Depth(m):	5.6			Stratum Desc:	SAND,SILT. GLACIAL,AGE GLACIAL.
+					
Stratum ID:	218483806			Top Depth(m):	5.6
Bottom Depth(m):	9.6			Stratum Desc:	SILT,CLAY. LACUSTRINE,SOFT,AGE GLACIAL.
+					
Stratum ID:	218483807			Top Depth(m):	9.6
Bottom Depth(m):	10.2			Stratum Desc:	SAND. FLUVIO-GLACIAL,AGE GLACIAL.
+					
Stratum ID:	218483808			Top Depth(m):	10.2
Bottom Depth(m):	10.5			Stratum Desc:	CLAY. LACUSTRINE,VERY HARD, AGE GLACIAL.
+					
Stratum ID:	218483809			Top Depth(m):	10.5
Bottom Depth(m):	10.5			Stratum Desc:	BEDROCK,SHALE. MARINE,AGE ORDOVICIAN.

Map Key	Number of Records	Direction/ Distance (m)	Elevation (m)	Site	DB
179	1 of 1	E/40.8	0.0	ON	BORE
Borehole ID:	638318			Type:	Borehole
Use:	Geotechnical/Geological Investigation			Status:	
Drill Method:	Power auger			UTM Zone:	17
Easting:	631585			Northing:	4833623
Location Accuracy:				Orig. Ground Elev m:	74.7
Elev. Reliability Note:				DEM Ground Elev m:	74.1
Total Depth m:	10.1			Primary Name:	
Township:				Concession:	
Lot:				Municipality:	
Completion Date:	MAR-1920			Static Water Level:	-999.9
Primary Water Use:	Not Used			Sec. Water Use:	
--- Details ---					
Stratum ID:	218484038			Top Depth(m):	0.0
Bottom Depth(m):	6.0			Stratum Desc:	WATER.
+					
Stratum ID:	218484039			Top Depth(m):	6.0
Bottom Depth(m):	10.1			Stratum Desc:	MUCK. LACUSTRINE,AGE POST-GLACIAL.
+					
Stratum ID:	218484040			Top Depth(m):	10.1
Bottom Depth(m):	10.1			Stratum Desc:	BEDROCK,SHALE. MARINE,AGE ORDOVICIAN. .

180	1 of 1	S/205.3	0.0	ON	BORE
Borehole ID:	638526			Type:	Borehole
Use:	Geotechnical/Geological Investigation			Status:	
Drill Method:	Power auger			UTM Zone:	17
Easting:	631185			Northing:	4833213
Location Accuracy:				Orig. Ground Elev m:	74.7
Elev. Reliability Note:				DEM Ground Elev m:	75.1
Total Depth m:	10.3			Primary Name:	
Township:				Concession:	
Lot:				Municipality:	
Completion Date:	MAY-1944			Static Water Level:	-999.9
Primary Water Use:	Not Used			Sec. Water Use:	
--- Details ---					
Stratum ID:	218484938			Top Depth(m):	0.0
Bottom Depth(m):	7.2			Stratum Desc:	WATER.
+					
Stratum ID:	218484939			Top Depth(m):	7.2
Bottom Depth(m):	8.1			Stratum Desc:	SILT. LACUSTRINE,SOFT.
+					
Stratum ID:	218484940			Top Depth(m):	8.1

Map Key	Number of Records	Direction/ Distance (m)	Elevation (m)	Site	DB
	Bottom Depth(m): 10.0			Stratum Desc:	SILT,CLAY. LACUSTRINE,SOFT,AGE GLACIAL.
	+ Stratum ID: 218484941			Top Depth(m): 10.0	
	Bottom Depth(m): 10.3			Stratum Desc:	CLAY. LACUSTRINE,HARD,AGE GLACIAL.
	+ Stratum ID: 218484942			Top Depth(m): 10.3	
	Bottom Depth(m): 10.3			Stratum Desc:	BEDROCK,SHALE. MARINE,AGE ORDOVICIAN.

181	1 of 7	SSW/145.6	0.0	1 Harbour Square Toronto ON M5J 1A6	EHS
Order No.:	20041116008				
Report Date:	11/25/04				
Report Type:	Custom Report				
Search Radius (km):	0.25				
Addit. Info Ordered:					

181	2 of 7	SSW/145.6	0.0	1 Harbour Square Toronto ON M5J 1A6	EHS
Order No.:	20070411030				
Report Date:	4/20/2007				
Report Type:	CAN - Complete Report				
Search Radius (km):	0.25				
Addit. Info Ordered:					

181	3 of 7	SSW/145.6	0.0	The Westin Harbour Castle Hotel One Harbour Square Toronto ON M5J 1A6	GEN
Generator #:	ON4556264				
Approval Yrs:	2010				
SIC Code:	721111				
SIC Description:	Hotels				
--- Details ---					
Waste Code:	252				
Waste Description:	WASTE OILS & LUBRICANTS				
+ Waste Code:	145				
Waste Description:	PAINT/PIGMENT/COATING RESIDUES				

181	4 of 7	SSW/145.6	0.0	Westin Harbour Castle 1 Harbour Square Toronto ON	GEN
Generator #:	ON8790506				
Approval Yrs:	As of May 2015				
SIC Code:					
SIC Description:					

Map Key	Number of Records	Direction/ Distance (m)	Elevation (m)	Site	DB
--- Details ---					
	Waste Code:	252			
	Waste Description:	Waste crankcase oils and lubricants			
181	5 of 7	SSW/145.6	0.0	The Westin Harbour Castle Hotel One Harbour Square Toronto ON M5J 1A6	GEN
	Generator #:	ON4556264			
	Approval Yrs:	2009			
	SIC Code:	721111			
	SIC Description:	Hotels			
--- Details ---					
	Waste Code:	145			
	Waste Description:	PAINT/PIGMENT/COATING RESIDUES			
	+				
	Waste Code:	252			
	Waste Description:	WASTE OILS & LUBRICANTS			
181	6 of 7	SSW/145.6	0.0	WESTIN HOTEL'S CORPORATION 42- 568 1 HARBOUR SQUARE TORONTO ON M5J 1A6	GEN
	Generator #:	ON0987501			
	Approval Yrs:	92,93,94,95,96,97,98			
	SIC Code:	9111			
	SIC Description:	HOTELS/MOTOR HOTELS			
--- Details ---					
	Waste Code:	264			
	Waste Description:	PHOTOPROCESSING WASTES			
181	7 of 7	SSW/145.6	0.0	The Westin Harbour Castle Hotel One Harbour Square Toronto ON M5J 1A6	GEN
	Generator #:	ON4556264			
	Approval Yrs:	07,08			
	SIC Code:	721111			
	SIC Description:	Hotels			
--- Details ---					
	Waste Code:	145			
	Waste Description:	PAINT/PIGMENT/COATING RESIDUES			
	+				
	Waste Code:	252			
	Waste Description:	WASTE OILS & LUBRICANTS			
182	1 of 1	ESE/118.9	0.0	ON	BORE
	Borehole ID:	638274		Type:	Borehole
	Use:	Geotechnical/Geological Investigation		Status:	

Map Key	Number of Records	Direction/ Distance (m)	Elevation (m)	Site	DB
Drill Method:	Power auger			UTM Zone:	17
Easting:	631575			Northing:	4833503
Location Accuracy:				Orig. Ground Elev m:	74.7
Elev. Reliability Note:				DEM Ground Elev m:	75.9
Total Depth m:	11			Primary Name:	
Township:				Concession:	
Lot:				Municipality:	
Completion Date:	MAY-1944			Static Water Level:	-999.9
Primary Water Use:	Not Used			Sec. Water Use:	
--- Details ---					
Stratum ID:	218483845			Top Depth(m):	0.0
Bottom Depth(m):	4.5			Stratum Desc:	WATER.
+					
Stratum ID:	218483846			Top Depth(m):	4.5
Bottom Depth(m):	8.1			Stratum Desc:	SILT. LACUSTRINE,SOFT.
+					
Stratum ID:	218483847			Top Depth(m):	8.1
Bottom Depth(m):	10.2			Stratum Desc:	SILT,CLAY. LACUSTRINE,SOFT,AGE GLACIAL.
+					
Stratum ID:	218483848			Top Depth(m):	10.2
Bottom Depth(m):	10.7			Stratum Desc:	SAND-MEDIUM. FLUVIO- GLACIAL,AGE GLACIAL.
+					
Stratum ID:	218483849			Top Depth(m):	10.7
Bottom Depth(m):	11.0			Stratum Desc:	STONES,SAND,CLAY. GLACIAL,HARD,AGE GLACIAL.
+					
Stratum ID:	218483850			Top Depth(m):	11.0
Bottom Depth(m):	11.0			Stratum Desc:	BEDROCK,SHALE. MARINE,AGE ORDOVICIAN.

[183](#) 1 of 1 W/174.1 0.0 45 BAY STREET TORONTO ON EHS

Order No.: 20081028022
Report Date: 11/6/2008
Report Type: Custom Report
Search Radius (km): 0.25
Addit. Info Ordered:

[184](#) 1 of 1 ESE/190.7 0.0 ON BORE

Borehole ID: 638276 **Type:** Borehole
Use: Geotechnical/Geological Investigation **Status:**
Drill Method: Power auger **UTM Zone:** 17
Easting: 631535 **Northing:** 4833403
Location Accuracy: **Orig. Ground Elev m:** 74.7

Map Key	Number of Records	Direction/ Distance (m)	Elevation (m)	Site	DB
Elev. Reliability Note:				DEM Ground Elev m: 75.5	
Total Depth m:	11.3			Primary Name:	
Township:				Concession:	
Lot:				Municipality:	
Completion Date:	MAY-1944			Static Water Level:	-999.9
Primary Water Use:	Not Used			Sec. Water Use:	
--- Details ---					
Stratum ID:	218483857			Top Depth(m):	0.0
Bottom Depth(m):	8.9			Stratum Desc:	WATER.
+					
Stratum ID:	218483858			Top Depth(m):	8.9
Bottom Depth(m):	10.9			Stratum Desc:	SILT,CLAY. LACUSTRINE,SOFT,AGE GLACIAL.
+					
Stratum ID:	218483859			Top Depth(m):	10.9
Bottom Depth(m):	11.3			Stratum Desc:	CLAY. LACUSTRINE,VERY HARD, AGE GLACIAL.
+					
Stratum ID:	218483860			Top Depth(m):	11.3
Bottom Depth(m):	11.3			Stratum Desc:	BEDROCK,SHALE. MARINE,AGE ORDOVICIAN. AGE GLACIAL

[185](#) 1 of 2 **N/232.2** **0.0** **TORONTO CITY, WORKS & EMERGENCY SERVICES** **CA**
CHURCH ST./THE ESPLANADE
TORONTO CITY ON

Certificate #: 7-0134-99-
Application Year: 99
Issue Date: 3/24/1999
Approval Type: Municipal water
Status: Approved
Application Type:
Client Name:
Client Address:
Client City:
Client Postal Code:
Project Description:
Contaminants:
Emission Control:

[185](#) 2 of 2 **N/232.2** **0.0** **ONTARIO HYDRO** **SPL**
ESPLANADE/CHURCH HIGH VOLTAGE
CABLE
TORONTO CITY ON

Ref No.: 102969
Incident Dt: 7/20/1994
MOE Reported Dt: 7/20/1994
Contaminant Name:
Contaminant Quantity:
Incident Summary: ONTARIO HYDRO: OIL LEAKING FROM CABLE

Map Key	Number of Records	Direction/ Distance (m)	Elevation (m)	Site	DB
Incident Cause:		UNKNOWN			
Incident Reason:		UNKNOWN			
Nature of Impact:		Other			
Receiving Medium:		LAND			
Environmental Impact:		POSSIBLE			

186	1 of 1	ENE/67.8	0.0	ON	BORE
Borehole ID:	638296			Type:	Borehole
Use:	Geotechnical/Geological Investigation			Status:	
Drill Method:	Power auger			UTM Zone:	17
Easting:	631540			Northing:	4833783
Location Accuracy:				Orig. Ground Elev m:	77
Elev. Reliability Note:				DEM Ground Elev m:	79.5
Total Depth m:	10.1			Primary Name:	
Township:				Concession:	
Lot:				Municipality:	
Completion Date:	DEC-1949			Static Water Level:	-999.9
Primary Water Use:	Not Used			Sec. Water Use:	
--- Details ---					
Stratum ID:	218483948			Top Depth(m):	0.0
Bottom Depth(m):	1.5			Stratum Desc:	FILL. LOOSE.
+					
Stratum ID:	218483949			Top Depth(m):	1.5
Bottom Depth(m):	5.8			Stratum Desc:	SAND,SILT. GLACIAL,AGE GLACIAL.
+					
Stratum ID:	218483950			Top Depth(m):	5.8
Bottom Depth(m):	10.1			Stratum Desc:	CLAY. LACUSTRINE,AGE GLACIAL.
+					
Stratum ID:	218483951			Top Depth(m):	10.1
Bottom Depth(m):	10.1			Stratum Desc:	BEDROCK,SHALE. MARINE,AGE ORDOVICIAN.

187	1 of 11	NNW/232.5	0.0	COMINCO LTD. OUT OF BUSINESS 56 THE ESPLANADE E SUITE 510 TORONTO ON M5E 1A7	GEN
Generator #:	ON0059400				
Approval Yrs:	88,89,90				
SIC Code:	0929				
SIC Description:	SERVICE -MINING				
--- Details ---					
Waste Code:	114				
Waste Description:	OTHER INORGANIC ACID WASTES				
+					
Waste Code:	212				
Waste Description:	ALIPHATIC SOLVENTS				

Map Key	Number of Records	Direction/ Distance (m)	Elevation (m)	Site	DB
187	2 of 11	NNW/232.5	0.0	IMPRINT (OUT BUSINESS) 21-190 56 THE ESPLANADE, SUITE 404 TORONTO ON M5E 1A7	GEN
Generator #:		ON0598600			
Approval Yrs:		92,93,94,95,96,97,98			
SIC Code:		2821			
SIC Description:		PLATEMAKING, ETC.			
187	3 of 11	NNW/232.5	0.0	COMINCO LTD. OUT OF BUSINESS 10-063 56 THE ESPLANADE E SUITE 510 TORONTO ON M5E 1A7	GEN
Generator #:		ON0059400			
Approval Yrs:		92,93,94,95,96,97			
SIC Code:		0929			
SIC Description:		SERVICE -MINING			
187	4 of 11	NNW/232.5	0.0	YOUNG NATURALIST FOUNDATION, THE 56 THE ESPLANADE SUITE 302 TORONTO ON M5E 1A7	GEN
Generator #:		ON1319200			
Approval Yrs:		99,00,01			
SIC Code:		2841			
SIC Description:		NEWSPAPER, ETC. IND.			
--- Details ---					
Waste Code:		264			
Waste Description:		PHOTOPROCESSING WASTES			
187	5 of 11	NNW/232.5	0.0	YOUNG NATURALIST FOUNDATION, THE 43-372 56 THE ESPLANADE SUITE 302 TORONTO ON M5E 1A7	GEN
Generator #:		ON1319200			
Approval Yrs:		92,93,94,95,96,97,98			
SIC Code:		2841			
SIC Description:		NEWSPAPER, ETC. IND.			
--- Details ---					
Waste Code:		264			
Waste Description:		PHOTOPROCESSING WASTES			
187	6 of 11	NNW/232.5	0.0	DEJAVU 56 THE ESPLANADE, SUITE 507 TORONTO ON M5E 1A7	GEN
Generator #:		ON2053800			
Approval Yrs:		95,96,97,98,99,00,01			
SIC Code:		6571			

Map Key	Number of Records	Direction/ Distance (m)	Elevation (m)	Site	DB
SIC Description:		CAMERA/PHOTO. SUPPLY			
--- Details ---					
Waste Code:		264			
Waste Description:		PHOTOPROCESSING WASTES			
187	7 of 11	NNW/232.5	0.0	COMINCO LIMITED (OUT OF BUSINESS) 56 THE ESPLANADE SUITE 510 TORONTO ON M5E 1A7	GEN
Generator #:		ON0059400			
Approval Yrs:		98			
SIC Code:		0929			
SIC Description:		SERVICE -MINING			
187	8 of 11	NNW/232.5	0.0	COMINCO LTD 56 THE ESPLANADE E SUITE 510 TORONTO ON M5E 1A7	GEN
Generator #:		ON0059400			
Approval Yrs:		86,87			
SIC Code:		0929			
SIC Description:		SERVICE -MINING			
--- Details ---					
Waste Code:		114			
Waste Description:		OTHER INORGANIC ACID WASTES			
+					
Waste Code:		212			
Waste Description:		ALIPHATIC SOLVENTS			
187	9 of 11	NNW/232.5	0.0	IMPRNT.TYPESETTING/MTRX PDCTNS.LTD 56 THE ESPLANADE, SUITE 404 TORONTO ON M5E 1A7	GEN
Generator #:		ON0598600			
Approval Yrs:		86,87,88,89,90			
SIC Code:		2821			
SIC Description:		PLATEMAKING, ETC.			
--- Details ---					
Waste Code:		112			
Waste Description:		ACID WASTE - HEAVY METALS			
+					
Waste Code:		264			
Waste Description:		PHOTOPROCESSING WASTES			
187	10 of 11	NNW/232.5	0.0	Canadian Art Foundation 56 The Esplanade Unit 310 Toronto ON M5E 1A7	SCT
Established:		1991			
Plant Size (ft²):					
Employment:		5			

Map Key	Number of Records	Direction/ Distance (m)	Elevation (m)	Site	DB
--- Details ---					
SIC/NAICS Code:		511120			
Description:		Periodical Publishers			
+					
SIC/NAICS Code:		813910			
Description:		Business Associations			
187	11 of 11	NNW/232.5	0.0	Vericom Systems Ltd. 56 The Esplanade Suite 306 Toronto ON M5E 1A7	SCT
Established:		01-AUG-80			
Plant Size (ft²):		1000			
Employment:					
--- Details ---					
SIC/NAICS Code:		511210			
Description:		Software Publishers			
+					
SIC/NAICS Code:		541510			
Description:		Computer Systems Design and Related Services			
188	1 of 1	NNW/113.8	0.0	City of Toronto Scott Street and Scott Lane Toronto ON	CA
Certificate #:		8073-4K8HNY			
Application Year:		00			
Issue Date:		5/11/00			
Approval Type:		Municipal & Private sewage			
Status:		Approved			
Application Type:		New Certificate of Approval			
Client Name:		Corporation of the City of Toronto			
Client Address:		100 Queen St. W., City Hall, 14th Fl., East Tower			
Client City:		Toronto			
Client Postal Code:		M5H 2N2			
Project Description:		Construction of a 200mm sanitary sewers			
Contaminants:					
Emission Control:					
189	1 of 2	SW/137.8	0.0	1 Harbour Square Toronto ON	EHS
Order No.:		20130513053			
Report Date:		14-MAY-13			
Report Type:		Standard Report			
Search Radius (km):		.25			
Addit. Info Ordered:					
189	2 of 2	SW/137.8	0.0	1 Harbour Square Toronto ON	EHS
Order No.:		20120515013			

Map Key	Number of Records	Direction/ Distance (m)	Elevation (m)	Site	DB
Report Date:		17-MAY-12			
Report Type:		Standard Report			
Search Radius (km):		.25			
Addit. Info Ordered:		Aerial Photos			

190	1 of 1	W/166.5	0.0	ON	BORE
Borehole ID:	638023			Type:	Borehole
Use:	Geotechnical/Geological Investigation			Status:	
Drill Method:	Power auger			UTM Zone:	17
Easting:	630815			Northing:	4833628
Location Accuracy:				Orig. Ground Elev m:	77
Elev. Reliability Note:				DEM Ground Elev m:	77.7
Total Depth m:	6.6			Primary Name:	
Township:				Concession:	
Lot:				Municipality:	
Completion Date:				Static Water Level:	-999.9
Primary Water Use:	Not Used			Sec. Water Use:	
--- Details ---					
Stratum ID:	218482660			Top Depth(m):	0.0
Bottom Depth(m):	2.1			Stratum Desc:	FILL,CLAY.
+					
Stratum ID:	218482661			Top Depth(m):	2.1
Bottom Depth(m):	6.6			Stratum Desc:	SAND. FLUVIO-GLACIAL,AGE GLACIAL.
+					
Stratum ID:	218482662			Top Depth(m):	6.6
Bottom Depth(m):	6.6			Stratum Desc:	BEDROCK,SHALE. MARINE,AGE ORDOVICIAN.

191	1 of 1	E/80.3	0.0	UNKNOWN HARBOUR AT BASE OF JARVIS STREET TORONTO CITY ON	SPL
Ref No.:	17372				
Incident Dt:	4/20/1989				
MOE Reported Dt:	4/20/1989				
Contaminant Name:					
Contaminant Quantity:					
Incident Summary:	WHITE/YELLOW MATERIAL	FLOATING IN HARBOUR	(50 FT X 2 FT PATCH).		
Incident Cause:	WASTEWATER DISCHARGE TO WATERCOURSE				
Incident Reason:	UNKNOWN				
Nature of Impact:					
Receiving Medium:	WATER				
Environmental Impact:					

192	1 of 1	ENE/74.6	0.0	ON	BORE
---------------------	--------	----------	-----	----	------

Map Key	Number of Records	Direction/ Distance (m)	Elevation (m)	Site	DB
Borehole ID:	638294			Type: Borehole	
Use:	Geotechnical/Geological Investigation			Status:	
Drill Method:	Power auger			UTM Zone: 17	
Easting:	631555			Northing: 4833763	
Location Accuracy:				Orig. Ground Elev m: 77	
Elev. Reliability Note:				DEM Ground Elev m: 78.9	
Total Depth m:	10.7			Primary Name:	
Township:				Concession:	
Lot:				Municipality:	
Completion Date:	DEC-1949			Static Water Level: -999.9	
Primary Water Use:	Not Used			Sec. Water Use:	
--- Details ---					
Stratum ID:	218483943			Top Depth(m): 0.0	
Bottom Depth(m):	1.2			Stratum Desc: FILL.	
+					
Stratum ID:	218483944			Top Depth(m): 1.2	
Bottom Depth(m):	7.6			Stratum Desc: SAND,SILT. GLACIAL,AGE GLACIAL.	
+					
Stratum ID:	218483945			Top Depth(m): 7.6	
Bottom Depth(m):	10.7			Stratum Desc: CLAY. LACUSTRINE,AGE GLACIAL.	
+					
Stratum ID:	218483946			Top Depth(m): 10.7	
Bottom Depth(m):	10.7			Stratum Desc: BEDROCK,SHALE. Y,SILT.	
193	1 of 6	N/247.8	0.0	KEY PORTER BOOKS LIMITED 70 THE ESPLANADE FLOOR 3 TORONTO ON M5E 1R2	SCT
Established:	1982				
Plant Size (ft²):	0				
Employment:	29				
--- Details ---					
SIC/NAICS Code:	2731				
Description:	BOOKS: PUBLISHING, OR PUBLISHING AND PRINTING				
193	2 of 6	N/247.8	0.0	KEY PUBLISHERS 70 THE ESPLANADE FLOOR 4 TORONTO ON M5E 1R2	SCT
Established:	0000				
Plant Size (ft²):	5000				
Employment:	0				
--- Details ---					
SIC/NAICS Code:	511120				
Description:	Periodical Publishers				
193	3 of 6	N/247.8	0.0	WHERE CANADA INC. 70 THE ESPLANADE FLOOR 4	SCT

Map Key	Number of Records	Direction/ Distance (m)	Elevation (m)	Site	DB
TORONTO ON M5E 1R2					
				Established: 1906 Plant Size (ft²): 5000 Employment: 50	
				--- Details --- SIC/NAICS Code: 323119 Description: Other Printing + SIC/NAICS Code: 511120 Description: Periodical Publishers	
193	4 of 6	N/247.8	0.0	WHERE MAGAZINES INTERNATIONAL 70 THE ESPLANADE TORONTO ON M5E 1R2	SCT
				Established: 1936 Plant Size (ft²): 0 Employment: 35	
				--- Details --- SIC/NAICS Code: 2721 Description: PERIODICALS: PUBLISHING, OR PUBLISHING AND PRINTING	
193	5 of 6	N/247.8	0.0	Key Publishers Company Ltd. 70 The Esplanade Suite 400 Toronto ON M5E 1R2	SCT
				Established: 01-JUL-62 Plant Size (ft²): 5000 Employment:	
				--- Details --- SIC/NAICS Code: 511120 Description: Periodical Publishers	
193	6 of 6	N/247.8	0.0	KEY PORTER BOOKS LTD. 70 THE ESPLANADE FLOOR 3 TORONTO ON M5E 1R2	SCT
				Established: 1982 Plant Size (ft²): 0 Employment: 29	
				--- Details --- SIC/NAICS Code: 511130 Description: Book Publishers	
194	1 of 5	NW/50.3	0.0	Hummingbird Centre for the Performing Arts 1 Front St E Toronto ON M5E 1B2	CA
				Certificate #: 4688-7PLJJ6	

Map Key	Number of Records	Direction/ Distance (m)	Elevation (m)	Site	DB
Application Year: 2009 Issue Date: 2/27/2009 Approval Type: Air Status: Approved Application Type: Client Name: Client Address: Client City: Client Postal Code: Project Description: Contaminants: Emission Control:					
194	2 of 5	NW/50.3	0.0	1 Front Street East Toronto ON M5E 1B2	EHS
Order No.: 20100827009 Report Date: 9/7/2010 Report Type: Standard Report Search Radius (km): 0.25 Addit. Info Ordered: Fire Insur. Maps and/or Site Plans; Title Searches; Aerial Photos; City Directory					
194	3 of 5	NW/50.3	0.0	O'KEEFE CENTRE, THE FOR THE PERFORMING ARTS 1 FRONT ST. EAST TORONTO ON M5E 1B2	GEN
Generator #: ON1224500 Approval Yrs: 89 SIC Code: 9631 SIC Description: ENTER. PROD. CO./ART --- Details --- Waste Code: 222 Waste Description: HEAVY FUELS					
194	4 of 5	NW/50.3	0.0	Ferncastle (Frontstreet) Inc. 1 Front Street East Toronto ON M5E 1B2	GEN
Generator #: ON4330055 Approval Yrs: 2010 SIC Code: 999999 SIC Description: --- Details --- Waste Code: 122 Waste Description: ALKALINE WASTES - OTHER METALS + Waste Code: 221 Waste Description: LIGHT FUELS + Waste Code: 243 Waste Description: PCBS					

Map Key	Number of Records	Direction/ Distance (m)	Elevation (m)	Site	DB
194	5 of 5	NW/50.3	0.0	O'KEEFE CENTRE, THE 29-462 FOR THE PERFORMING ARTS 1 FRONT ST. EAST TORONTO ON M5E 1B2	GEN
Generator #:		ON1224500			
Approval Yrs:		92,93,94,95,96,97,98			
SIC Code:		9631			
SIC Description:		ENTER. PROD. CO./ART			
--- Details ---					
Waste Code:		222			
Waste Description:		HEAVY FUELS			
195	1 of 1	N/229.5	0.0	ST. LAWRENCE NEIGHBOURHOOD'S N.P. SEN. H 85 THE ESPLANADE TORONTO CITY ON M5E 1Y8	CA
Certificate #:		8-3522-96-			
Application Year:		96			
Issue Date:		3/11/1997			
Approval Type:		Industrial air			
Status:					
Application Type:					
Client Name:					
Client Address:					
Client City:					
Client Postal Code:					
Project Description:		EMERGENCY POWER FOR SENIORS HOME			
Contaminants:		Nitrogen Oxides			
Emission Control:					
196	1 of 1	SSW/160.7	0.0	ON	BORE
Borehole ID:		638325		Type: Borehole	
Use:				Status:	
Drill Method:				UTM Zone: 17	
Easting:		631050		Northing: 4833233	
Location Accuracy:				Orig. Ground Elev m: 74.7	
Elev. Reliability Note:				DEM Ground Elev m: 74.7	
Total Depth m:		8.4		Primary Name:	
Township:				Concession:	
Lot:				Municipality:	
Completion Date:		1930		Static Water Level: -999.9	
Primary Water Use:				Sec. Water Use:	
--- Details ---					
Stratum ID:		218484059		Top Depth(m): 0.0	
Bottom Depth(m):		8.4		Stratum Desc: UNSPECIFIED.	
+					

Map Key	Number of Records	Direction/ Distance (m)	Elevation (m)	Site	DB
Stratum ID:	218484060			Top Depth(m):	8.4
Bottom Depth(m):	8.4			Stratum Desc:	BEDROCK, SHALE. MARINE, AGE ORDOVICIAN. FLUVIO-GLACIAL

<u>197</u>	1 of 1	W/121.8	0.0	ON	BORE
Borehole ID:	642920			Type:	Borehole
Use:	Geotechnical/Geological Investigation			Status:	
Drill Method:	Diamond Drill			UTM Zone:	17
Easting:	630815			Northing:	4833523
Location Accuracy:				Orig. Ground Elev m:	76.8
Elev. Reliability Note:				DEM Ground Elev m:	85.9
Total Depth m:	14.4			Primary Name:	
Township:				Concession:	
Lot:				Municipality:	
Completion Date:	SEP-1967			Static Water Level:	-999.9
Primary Water Use:	Not Used			Sec. Water Use:	
--- Details ---					
Stratum ID:	218501485			Top Depth(m):	0.0
Bottom Depth(m):	0.2			Stratum Desc:	FILL, CONCRETE. MAN-MADE, AGE POST-GLACIAL.
+					
Stratum ID:	218501486			Top Depth(m):	0.2
Bottom Depth(m):	3.4			Stratum Desc:	FILL, SAND, SILT. GREY, BROWN, MAN-MADE, LOOSE, AGE POST-GLACIAL.
+					
Stratum ID:	218501487			Top Depth(m):	3.4
Bottom Depth(m):	5.5			Stratum Desc:	SAND. GREY, LOOSE, AGE GLACIAL.
+					
Stratum ID:	218501488			Top Depth(m):	5.5
Bottom Depth(m):	6.2			Stratum Desc:	SAND, GRAVEL. GREY, LOOSE, AGE GLACIAL.
+					
Stratum ID:	218501489			Top Depth(m):	6.2
Bottom Depth(m):	7.3			Stratum Desc:	CLAY, SILT. GREY, HARD, AGE GLACIAL.
+					
Stratum ID:	218501490			Top Depth(m):	7.3
Bottom Depth(m):	14.4			Stratum Desc:	BEDROCK, SHALE, LIMESTONE. GREY, BEDDED, AGE ORDOVICIAN. 014 021 025 0

<u>198</u>	1 of 2	N/249.1	0.0	CROPMARKS 4 CHURCH STREET TORONTO ON M5E 1V1	GEN
Generator #:	ON1648501				
Approval Yrs:	93,94,95,96,97,98,99,00				

<i>Map Key</i>	<i>Number of Records</i>	<i>Direction/ Distance (m)</i>	<i>Elevation (m)</i>	<i>Site</i>	<i>DB</i>
SIC Code:		2821			
SIC Description:		PLATEMAKING, ETC.			
--- Details ---					
Waste Code:		264			
Waste Description:		PHOTOPROCESSING WASTES			
198	2 of 2	N/249.1	0.0	CROPMA(OUR OF BUSINESS) 4 CHURCH STREET TORONTO ON M5E 1V1	GEN
Generator #:		ON1648501			
Approval Yrs:		01			
SIC Code:		2821			
SIC Description:		PLATEMAKING, ETC.			
--- Details ---					
Waste Code:		264			
Waste Description:		PHOTOPROCESSING WASTES			
199	1 of 4	NNW/83.5	0.0	City of Toronto 6 Scott St Toronto ON	CA
Certificate #:		6623-8GJLVC			
Application Year:		2011			
Issue Date:		5/27/2011			
Approval Type:		Municipal and Private Sewage Works			
Status:		Approved			
Application Type:					
Client Name:					
Client Address:					
Client City:					
Client Postal Code:					
Project Description:					
Contaminants:					
Emission Control:					
199	2 of 4	NNW/83.5	0.0	City of Toronto 6 Scott St Toronto ON	SPL
Ref No.:		6368-8XVAG4			
Incident Dt:		06-SEP-12			
MOE Reported Dt:		06-SEP-12			
Contaminant Name:		SEWAGE,RAW CHLORINATED			
Contaminant Quantity:		0 other - see incident description			
Incident Summary:		Toronto Water: Scott St PS lost electrical			
Incident Cause:		Other Discharges			
Incident Reason:		Spill			
Nature of Impact:		Other Impact(s)			
Receiving Medium:					
Environmental Impact:		Confirmed			

Map Key	Number of Records	Direction/ Distance (m)	Elevation (m)	Site	DB
199	3 of 4	NNW/83.5	0.0	Barcon Construction<UNOFFICIAL> 6 Scott Street Toronto ON	SPL

Ref No.: 2023-98VMLZ
Incident Dt: 21-JUN-13
MOE Reported Dt: 21-JUN-13
Contaminant Name: SEWAGE,PRIMARY UNCHLORINATED
Contaminant Quantity: 200 L
Incident Summary: Barcon Construction: 200L sewage to chamber
Incident Cause: Leak/Break
Incident Reason: Equipment Failure
Nature of Impact: Other Impact(s)
Receiving Medium:
Environmental Impact: Not Anticipated

199	4 of 4	NNW/83.5	0.0	City of Toronto 6 Scott St. Toronto ON	SPL
---------------------	--------	----------	-----	--	-----

Ref No.: 5445-8V6FZP
Incident Dt: 11-JUN-12
MOE Reported Dt: 11-JUN-12
Contaminant Name: SEWAGE,RAW UNCHLORINATED
Contaminant Quantity:
Incident Summary: City of Toronto: Scott PS spill. power outage.
Incident Cause: Discharge Or Bypass To A Watercourse
Incident Reason: Power Interruption - Loss of electrical power
Nature of Impact: Surface Water Pollution
Receiving Medium: Sewage - Municipal/Private and Commercial
Environmental Impact: Confirmed

200	1 of 1	E/84.5	0.0	ON	BORE
---------------------	--------	--------	-----	----	------

Borehole ID: 638268 **Type:** Borehole
Use: Geotechnical/Geological Investigation **Status:**
Drill Method: Power auger **UTM Zone:** 17
Easting: 631595 **Northing:** 4833553
Location Accuracy: **Orig. Ground Elev m:** 74.7
Elev. Reliability Note: **DEM Ground Elev m:** 74.3
Total Depth m: 10.6 **Primary Name:**
Township: **Concession:**
Lot: **Municipality:**
Completion Date: MAY-1944 **Static Water Level:** -999.9
Primary Water Use: Not Used **Sec. Water Use:**

--- Details ---

Stratum ID: 218483810 **Top Depth(m):** 0.0
Bottom Depth(m): 3.8 **Stratum Desc:** WATER.
+
Stratum ID: 218483811 **Top Depth(m):** 3.8

Map Key	Number of Records	Direction/ Distance (m)	Elevation (m)	Site	DB
	Bottom Depth(m): 5.4			Stratum Desc: SILT,SAND. GLACIAL,AGE GLACIAL.	
	+				
	Stratum ID: 218483812			Top Depth(m): 5.4	
	Bottom Depth(m): 8.6			Stratum Desc: SILT. LACUSTRINE,SOFT,AGE GLACIAL.	
	+				
	Stratum ID: 218483813			Top Depth(m): 8.6	
	Bottom Depth(m): 9.9			Stratum Desc: SILT,CLAY. LACUSTRINE,SOFT,AGE GLACIAL.	
	+				
	Stratum ID: 218483814			Top Depth(m): 9.9	
	Bottom Depth(m): 10.5			Stratum Desc: SAND. FLUVIO-GLACIAL,AGE GLACIAL.	
	+				
	Stratum ID: 218483815			Top Depth(m): 10.5	
	Bottom Depth(m): 10.6			Stratum Desc: STONES,SAND. FLUVIO-GLACIAL,AGE GLACIAL.	
	+				
	Stratum ID: 218483816			Top Depth(m): 10.6	
	Bottom Depth(m): 10.6			Stratum Desc: BEDROCK,SHALE. MARINE,AGE ORDOVICIAN. .	

[201](#) 1 of 1 SSW/157.4 0.0 Bay St Fill ANDR
Toronto ON M5J

Legal Description: York [Block D]
Location Description: Foot of Bay Street as it was in 1892, on W side "Harbo
Municipality: Toronto City
Current Municipality: Toronto City
RM: Toronto City
Facility: Dump
Date Active: 1898
Date Begun: 1898
Date Complete:
Area (Ha):
Landfill Type: open lakefill
Group Name: Central Waterfront
Operated By: Toronto SC
Serial: TOR45
NTS: 30M11
Diameter (m):
Waste Type: garbage, street sweepings, ashes & rubbish
UTM X Nad 27: 630980
UTM Y Nad 27: 4833040
UTM Zone: 17

[202](#) 1 of 1 SW/86.0 0.0 FORT GARY INDUSTRIES LTD. GEN
7 BAY
TORONTO ON

Generator #: ON1013200
Approval Yrs: 88,89,90,92,93,94

Map Key	Number of Records	Direction/ Distance (m)	Elevation (m)	Site	DB
SIC Code:		0000			
SIC Description:		*** NOT DEFINED ***			
203	1 of 1	SE/220.0	0.0	UNKNOWN LAKE ONTARIO IN FROM OF RED PATH SUGAR TORONTO CITY ON	SPL
Ref No.:	157270				
Incident Dt:	6/26/1998				
MOE Reported Dt:	6/26/1998				
Contaminant Name:					
Contaminant Quantity:					
Incident Summary:	UNKNOWN SOURCE-UNK QUANT. DEISEL SLICK OF APPROX. 150,000 SQ FEET.				
Incident Cause:	UNKNOWN				
Incident Reason:	UNKNOWN				
Nature of Impact:	Water course or lake				
Receiving Medium:	WATER				
Environmental Impact:	CONFIRMED				
204	1 of 1	N/246.9	0.0	ON	BORE
Borehole ID:	635744			Type:	Borehole
Use:	Geotechnical/Geological Investigation			Status:	
Drill Method:	Diamond Drill			UTM Zone:	17
Easting:	631180			Northing:	4833993
Location Accuracy:				Orig. Ground Elev m:	78.6
Elev. Reliability Note:				DEM Ground Elev m:	76.9
Total Depth m:	4.6			Primary Name:	
Township:				Concession:	
Lot:				Municipality:	
Completion Date:				Static Water Level:	-999.9
Primary Water Use:	Not Used			Sec. Water Use:	
--- Details ---					
Stratum ID:	218474449			Top Depth(m):	0.0
Bottom Depth(m):	0.8			Stratum Desc:	CLAY. LACUSTRINE,AGE GLACIAL.
+					
Stratum ID:	218474450			Top Depth(m):	0.8
Bottom Depth(m):	4.6			Stratum Desc:	CLAY. BLUE,LACUSTRINE,AGE GLACIAL.
205	1 of 1	ESE/148.0	0.0	ON	BORE
Borehole ID:	638273			Type:	Borehole
Use:	Geotechnical/Geological Investigation			Status:	
Drill Method:	Power auger			UTM Zone:	17
Easting:	631580			Northing:	4833473
Location Accuracy:				Orig. Ground Elev	74.7

Map Key	Number of Records	Direction/ Distance (m)	Elevation (m)	Site	DB
Elev. Reliability Note:				<i>m:</i> DEM Ground Elev	76
Total Depth m:	11			<i>m:</i> Primary Name:	
Township:				Concession:	
Lot:				Municipality:	
Completion Date:	MAY-1944			Static Water Level:	-999.9
Primary Water Use:	Not Used			Sec. Water Use:	
--- Details ---					
Stratum ID:	218483840			Top Depth(m):	0.0
Bottom Depth(m):	4.8			Stratum Desc:	WATER.
+					
Stratum ID:	218483841			Top Depth(m):	4.8
Bottom Depth(m):	8.9			Stratum Desc:	SILT. LACUSTRINE,SOFT.
+					
Stratum ID:	218483842			Top Depth(m):	8.9
Bottom Depth(m):	10.9			Stratum Desc:	SILT,CLAY. LACUSTRINE,SOFT,AGE GLACIAL.
+					
Stratum ID:	218483843			Top Depth(m):	10.9
Bottom Depth(m):	11.0			Stratum Desc:	STONES,SAND. FLUVIO- GLACIAL,AGE GLACIAL.
+					
Stratum ID:	218483844			Top Depth(m):	11.0
Bottom Depth(m):	11.0			Stratum Desc:	BEDROCK,SHALE. MARINE,AGE ORDOVICIAN.

206

1 of 1

NNW/183.7

0.0

ON

BORE

Borehole ID: 638242
Use: Geotechnical/Geological Investigation
Drill Method: Power auger
Easting: 631075
Location Accuracy:

Type: Borehole
Status:
UTM Zone: 17
Northing: 4833973
Orig. Ground Elev m: 76.9
DEM Ground Elev m: 77.5
Primary Name:
Concession:
Municipality:
Static Water Level: .4
Sec. Water Use:

Elev. Reliability Note:
Total Depth m: 4.1
Township:
Lot:
Completion Date: JUL-1966
Primary Water Use: Not Used

--- Details ---

Stratum ID: 218483679
Bottom Depth(m): 0.8
+
Stratum ID: 218483680
Bottom Depth(m): 2.1

Top Depth(m): 0.0
Stratum Desc: FILL,ASPHALT,SAND. GREY.
+
Top Depth(m): 0.8
Stratum Desc: FILL,SAND,CLAY,WOOD.BROWN,G
REY,LOOSE, WATER STABLE AT
250.8 FEET.

Map Key	Number of Records	Direction/ Distance (m)	Elevation (m)	Site	DB
Stratum ID:	218483681			Top Depth(m):	2.1
Bottom Depth(m):	3.8			Stratum Desc:	FILL,CLAY,SILT,SAND.GREY,LOOSE
+					
Stratum ID:	218483682			Top Depth(m):	3.8
Bottom Depth(m):	4.1			Stratum Desc:	SILT,CLAY.GREY,LACUSTRINE,HARD, AGE GLACIAL. 000250060007000600125052000026 E

207	1 of 13	SSW/169.2	0.0	City of Toronto Parks and Recreation 9 Queens Quay West Toronto ON	GEN
Generator #:	ON8638309				
Approval Yrs:	2013				
SIC Code:	488390				
SIC Description:	OTHER SUPPORT ACTIVITIES FOR WATER TRANSPORTATION				
--- Details ---					
Waste Code:	252				
Waste Description:	WASTE OILS & LUBRICANTS				

207	2 of 13	SSW/169.2	0.0	City of Toronto Parks and Recreation 9 Queens Quay West Toronto ON	GEN
Generator #:	ON8638309				
Approval Yrs:	2012				
SIC Code:	488390				
SIC Description:	Other Support Activities for Water Transportation				

207	3 of 13	SSW/169.2	0.0	City of Toronto Parks and Recreation Ferry Docks 9 Queens Quay West Toronto ON	GEN
Generator #:	ON8638309				
Approval Yrs:	As of May 2015				
SIC Code:					
SIC Description:					
--- Details ---					
Waste Code:	252				
Waste Description:	Waste crankcase oils and lubricants				

207	4 of 13	SSW/169.2	0.0	CITY OF TORONTO PARKS AND RECREATION ISLAND FERRY DOCKS 9 QUEENS QUAY W. TORONTO ON M5J 2H3	GEN
Generator #:	ON0605912				

Map Key	Number of Records	Direction/ Distance (m)	Elevation (m)	Site	DB
Approval Yrs:		03,04,07,08			
SIC Code:		488310			
SIC Description:		Port & Harbour Operations			
--- Details ---					
Waste Code:		213			
Waste Description:		PETROLEUM DISTILLATES			
+					
Waste Code:		252			
Waste Description:		WASTE OILS & LUBRICANTS			
207	5 of 13	SSW/169.2	0.0	METRO PARKS AND PROPERTY DEPARTMENT ISLAND FERRY DOCKS 9 QUEENS QUAY TORONTO ON	GEN
Generator #:		ON0605912			
Approval Yrs:		99,00,01			
SIC Code:		8364			
SIC Description:		REC./CULTURE ADMIN.			
--- Details ---					
Waste Code:		213			
Waste Description:		PETROLEUM DISTILLATES			
+					
Waste Code:		252			
Waste Description:		WASTE OILS & LUBRICANTS			
207	6 of 13	SSW/169.2	0.0	METRO PARKS & PROPERTY DEPARTMENT ISLAND FERRY DOCKS, 9 QUEENS QUAY TORONTO ON	GEN
Generator #:		ON0605912			
Approval Yrs:		92,93,97,98			
SIC Code:		8364			
SIC Description:		REC./CULTURE ADMIN.			
--- Details ---					
Waste Code:		213			
Waste Description:		PETROLEUM DISTILLATES			
+					
Waste Code:		252			
Waste Description:		WASTE OILS & LUBRICANTS			
207	7 of 13	SSW/169.2	0.0	METRO PARKS & PROPERTY DEPARTMENT 26-170 ISLAND FERRY DOCKS, 9 QUEENS QUAY C/O 365 BAY STREET, 10TH FLOOR TORONTO ON M5H 2V1	GEN
Generator #:		ON0605912			
Approval Yrs:		94,95,96			
SIC Code:		8364			
SIC Description:		REC./CULTURE ADMIN.			
--- Details ---					

Map Key	Number of Records	Direction/ Distance (m)	Elevation (m)	Site	DB
Waste Code:		213			
Waste Description:		PETROLEUM DISTILLATES			
+					
Waste Code:		252			
Waste Description:		WASTE OILS & LUBRICANTS			
207	8 of 13	SSW/169.2	0.0	CITY OF TORONTO PARKS AND RECREATION ISLAND FERRY DOCKS 9 QUEENS QUAY W. TORONTO ON	GEN
Generator #:		ON0605912			
Approval Yrs:		2010			
SIC Code:		488310			
SIC Description:		Port and Harbour Operations			
--- Details ---					
Waste Code:		252			
Waste Description:		WASTE OILS & LUBRICANTS			
207	9 of 13	SSW/169.2	0.0	CITY OF TORONTO PARKS AND RECREATION ISLAND FERRY DOCKS 9 QUEENS QUAY W. TORONTO ON	GEN
Generator #:		ON0605912			
Approval Yrs:		2011			
SIC Code:		488310			
SIC Description:		Port and Harbour Operations			
--- Details ---					
Waste Code:		252			
Waste Description:		WASTE OILS & LUBRICANTS			
207	10 of 13	SSW/169.2	0.0	METRO PARKS & PROPERTY DEPARTMENT ISLAND FERRY DOCKS, 9 QUEENS QUAY C/O 365 BAY STREET, 10TH FLOOR TORONTO ON M5H 2V1	GEN
Generator #:		ON0605912			
Approval Yrs:		86,87,88,89,90			
SIC Code:		8364			
SIC Description:		REC./CULTURE ADMIN.			
--- Details ---					
Waste Code:		213			
Waste Description:		PETROLEUM DISTILLATES			
+					
Waste Code:		252			
Waste Description:		WASTE OILS & LUBRICANTS			
207	11 of 13	SSW/169.2	0.0	CITY OF TORONTO PARKS AND RECREATION	GEN

Map Key	Number of Records	Direction/ Distance (m)	Elevation (m)	Site	DB
				ISLAND FERRY DOCKS 9 QUEENS QUAY W. TORONTO ON	
Generator #:		ON0605912			
Approval Yrs:		2009			
SIC Code:		488310			
SIC Description:		Port and Harbour Operations			
--- Details ---					
Waste Code:		252			
Waste Description:		WASTE OILS & LUBRICANTS			
207	12 of 13	SSW/169.2	0.0	METROPOLITAN TORONTO, MUNICIPA 9 QUEENS QUAY TORONTO FERRY DOCKS 9 QUEENS QUAY TORONTO ON	SPL
Ref No.:		182528			
Incident Dt:		6/21/2000			
MOE Reported Dt:		6/21/2000			
Contaminant Name:					
Contaminant Quantity:					
Incident Summary:		CITY OF TORONTO: 0.5 L HYDRAULIC OIL SPILL TO L.ONTARIO.CONTAINED.			
Incident Cause:		PIPE/HOSE LEAK			
Incident Reason:		MATERIAL FAILURE			
Nature of Impact:		Water course or lake			
Receiving Medium:		WATER			
Environmental Impact:		POSSIBLE			
207	13 of 13	SSW/169.2	0.0	MARINE VESSEL LAKE ONTARIO HARBOURFRONT, AT 9 QUEENS QUAY TORONTO CITY ON	SPL
Ref No.:		167280			
Incident Dt:		5/3/1999			
MOE Reported Dt:		5/3/1999			
Contaminant Name:					
Contaminant Quantity:					
Incident Summary:		HARBOURFRONT FERRY: 1 L OF HYDRAULIC OIL TO LAKE.			
Incident Cause:		PIPE/HOSE LEAK			
Incident Reason:		OVERSTRESS/OVERPRESSURE			
Nature of Impact:					
Receiving Medium:		WATER			
Environmental Impact:		NOT ANTICIPATED			
208	1 of 1	NW/31.0	0.0	Ferncastle (Front Street) Inc. 8 ESPL THE, TORONTO, ON, M5E 1B2, ON	RSC
Date Submitted:		29-Mar-11			
Date Acknowledg.:					
Date Returned:					
Certification Date:		21-Oct-10			

Map Key	Number of Records	Direction/ Distance (m)	Elevation (m)	Site	DB
Soil Type:					
Restoration Type:					
Registration #:	91710				
Stratified (Y/N):					
Criteria:					
Consultant:					
District Office:	TORONTO				
Intended Prop Use:	Residential				
Current Property Use:	Community				
Certificate Prop Use #:	No CPU				
Applicable Standards:	ESA Phase 1				
Legal Description:	Part of Water Lot 1 Registered Plan 5A, Toronto, designated as parts 1, 4, 5, 8, and 11 PL 66R-24500; City of Toronto				
Prop. Identification #:	1904064-26000115				
Entire legal prop. (y/n):	Yes				
UTM Coordinates:	NAD83 17-630939-4833898				
Latitude & Longitude:	43.64655200N 79.37643470W (converted from UTM)				
Accuracy Estimate:	2 to 5 meters				
Measurement Method:	Lookup from Gazetteer				
CPU Issued Sect 1686:	No				
209	1 of 3	ENE/89.9	0.0	MODES ALTO REGAL 26 RICHARDSON ST TORONTO ON M5A 4J9	SCT
Established: 0000					
Plant Size (ft²): 0					
Employment: 60					
--- Details ---					
SIC/NAICS Code: 2311					
Description: MEN'S AND BOYS' SUITS, COATS, AND OVERCOATS					
+					
SIC/NAICS Code: 2321					
Description: MEN'S AND BOYS' SHIRTS, EXCEPT WORK SHIRTS					
+					
SIC/NAICS Code: 2325					
Description: MEN'S AND BOYS' SEPARATE TROUSERS AND SLACKS					
209	2 of 3	ENE/89.9	0.0	Mainline Fashions/Cheo Div 26 Richardson St Toronto ON M5A 4J9	SCT
Established: 01-SEP-84					
Plant Size (ft²): 8000					
Employment:					
--- Details ---					
SIC/NAICS Code: 414410					
Description: Jewellery and Watch Wholesaler-Distributors					
209	3 of 3	ENE/89.9	0.0	Mainline Fashions Inc. - Cheo Division 26 Richardson St Toronto ON M5A 4J9	SCT

Map Key	Number of Records	Direction/ Distance (m)	Elevation (m)	Site	DB
Established:		1984			
Plant Size (ft²):		8000			
Employment:		55			

211	1 of 1	ENE/90.2	0.0	ON	BORE
Borehole ID:	638351			Type:	Borehole
Use:	Geotechnical/Geological Investigation			Status:	
Drill Method:	Power auger			UTM Zone:	17
Easting:	631580			Northing:	4833743
Location Accuracy:				Orig. Ground Elev m:	74.7
Elev. Reliability Note:				DEM Ground Elev m:	78.6
Total Depth m:	8.7			Primary Name:	
Township:				Concession:	
Lot:				Municipality:	
Completion Date:	MAR-1912			Static Water Level:	-999.9
Primary Water Use:	Not Used			Sec. Water Use:	
--- Details ---					
Stratum ID:	218484175			Top Depth(m):	0.0
Bottom Depth(m):	5.3			Stratum Desc:	WATER.
+					
Stratum ID:	218484176			Top Depth(m):	5.3
Bottom Depth(m):	8.7			Stratum Desc:	MUCK. LACUSTRINE,AGE POST-GLACIAL.
+					
Stratum ID:	218484177			Top Depth(m):	8.7
Bottom Depth(m):	8.7			Stratum Desc:	BEDROCK,SHALE. MARINE,AGE ORDOVICIAN. NE,

212	1 of 1	ESE/170.4	0.0	ON	BORE
Borehole ID:	638249			Type:	Borehole
Use:	Geotechnical/Geological Investigation			Status:	
Drill Method:	Diamond Drill			UTM Zone:	17
Easting:	631580			Northing:	4833448
Location Accuracy:				Orig. Ground Elev m:	76.4
Elev. Reliability Note:				DEM Ground Elev m:	76.2
Total Depth m:	14.6			Primary Name:	
Township:				Concession:	
Lot:				Municipality:	
Completion Date:	JUL-1956			Static Water Level:	1.5
Primary Water Use:	Not Used			Sec. Water Use:	
--- Details ---					
Stratum ID:	218483713			Top Depth(m):	0.0
Bottom Depth(m):	9.1			Stratum Desc:	FILL.
+					

Map Key	Number of Records	Direction/ Distance (m)	Elevation (m)	Site	DB
Stratum ID:	218483714			Top Depth(m):	9.1
Bottom Depth(m):	12.4			Stratum Desc:	SILT(75),CLAY(24), SAND(1). GREY,LACUSTRINE,AGE GLACIAL, WATER STABLE AT 246.0 FEET.
+					
Stratum ID:	218483715			Top Depth(m):	12.4
Bottom Depth(m):	12.9			Stratum Desc:	SAND-MEDIUM. GREY,FLUVIO- GLACIAL, AGE GLACIAL.
+					
Stratum ID:	218483716			Top Depth(m):	12.9
Bottom Depth(m):	14.6			Stratum Desc:	BEDROCK,SHALE. MARINE,AGE ORDOVICIAN. 036 089000000050029700200003

[213](#)

1 of 1

S/210.9

0.0

ON

BORE

Borehole ID:	638528	Type:	Borehole
Use:	Geotechnical/Geological Investigation	Status:	
Drill Method:	Power auger	UTM Zone:	17
Easting:	631155	Northing:	4833193
Location Accuracy:		Orig. Ground Elev m:	74.7
Elev. Reliability Note:		DEM Ground Elev m:	74.8
Total Depth m:	10.3	Primary Name:	
Township:		Concession:	
Lot:		Municipality:	
Completion Date:	1930	Static Water Level:	-999.9
Primary Water Use:	Not Used	Sec. Water Use:	

--- Details ---

Stratum ID:	218484945	Top Depth(m):	0.0
Bottom Depth(m):	10.3	Stratum Desc:	UNSPECIFIED.
+			
Stratum ID:	218484946	Top Depth(m):	10.3
Bottom Depth(m):	10.3	Stratum Desc:	BEDROCK,SHALE. MARINE,AGE ORDOVICIAN. SOFT,

[214](#)

1 of 4

NNE/178.5

0.0

NEW HIBRET COOPERATIVE HOMES INC.
2 MARKET ST., ST. LAWRENCE C2
TORONTO CITY ON M5E 1Y9

CA

Certificate #:	8-3311-96-
Application Year:	96
Issue Date:	10/22/1996
Approval Type:	Industrial air
Status:	Approved
Application Type:	
Client Name:	
Client Address:	
Client City:	
Client Postal Code:	
Project Description:	STANDBY GENERATOR FOR APARTMENT BUILDING
Contaminants:	Nitrogen Oxides

Map Key	Number of Records	Direction/ Distance (m)	Elevation (m)	Site	DB
Emission Control:		Silencer			
214	2 of 4	NNE/178.5	0.0	GO Transit 2A Market Street Toronto ON	GEN
Generator #:		ON7078525			
Approval Yrs:		2013			
SIC Code:		482114			
SIC Description:					
--- Details ---					
Waste Code:		150			
Waste Description:		INERT INORGANIC WASTES			
214	3 of 4	NNE/178.5	0.0	Trane Ontario 2 Market Street Toronto ON M5E 1Y9	GEN
Generator #:		ON5189564			
Approval Yrs:		2010			
SIC Code:		623991			
SIC Description:		Transition Homes for Women			
--- Details ---					
Waste Code:		122			
Waste Description:		ALKALINE WASTES - OTHER METALS			
214	4 of 4	NNE/178.5	0.0	Metrolinx 2A Market St Toronto ON	SPL
Ref No.:		6717-9E32LE			
Incident Dt:		2013/12/03			
MOE Reported Dt:		2013/12/03			
Contaminant Name:		CONTAMINATED SOIL			
Contaminant Quantity:		100 L			
Incident Summary:		GO Transit, 100L Hydro VAC Contaminated soil			
Incident Cause:		Dumping			
Incident Reason:		Operator/Human Error			
Nature of Impact:		Other Impact(s)			
Receiving Medium:					
Environmental Impact:		Possible			
215	1 of 2	SW/46.1	0.0	Oxford Properties Group Inc. 10 Bay Street and 20 Bay Street Toronto ON	CA
Certificate #:		7627-6A9NJ8			
Application Year:		2005			
Issue Date:		3/9/2005			
Approval Type:		Air			
Status:		Approved			
Application Type:					

Map Key	Number of Records	Direction/ Distance (m)	Elevation (m)	Site	DB
Client Name: Client Address: Client City: Client Postal Code: Project Description: Contaminants: Emission Control:					
215	2 of 2	SW/46.1	0.0	Oxford Properties Group Inc. 10 Bay Street and 20 Bay Street Toronto ON M5J 2N8	EBR
Year: 2004 EBR Registry No.: IA04E1034 Ministry Ref. No.: 5313-62NNGS Type: Instrument Decision Instrument Type: Approval for discharge into the natural environment other than water (i.e. Air) - EPA s. 9 Proposal Date: Location: 10 Bay Street and 20 Bay Street Toronto Ontario M5J 2N8 Toronto Proponent Address: 130 Adelaide Street West, Ste. 1100 Toronto Ontario M5H 3P5					
216	1 of 1	NNE/146.9	0.0	Context Market Wharf 2 1 Market Street Toronto ON M5E 0A2	GEN
Generator #: ON8809585 Approval Yrs: 2010 SIC Code: 999999 SIC Description: --- Details --- Waste Code: 253 Waste Description: EMULSIFIED OILS					
217	1 of 1	W/187.1	0.0	ON	BORE
Borehole ID: 642921 Use: Geotechnical/Geological Investigation Drill Method: Diamond Drill Easting: 630795 Location Accuracy: Elev. Reliability Note: Total Depth m: 12.4 Township: Lot: Completion Date: SEP-1967 Primary Water Use: Not Used --- Details --- Stratum ID: 218501491 Bottom Depth(m): 0.1					
Type: Borehole Status: UTM Zone: 17 Northing: 4833623 Orig. Ground Elev m: 76.8 DEM Ground Elev m: 77.7 Primary Name: Concession: Municipality: Static Water Level: -999.9 Sec. Water Use: Top Depth(m): 0.0 Stratum Desc: FILL,CONCRETE. AGE POST-					

Map Key	Number of Records	Direction/ Distance (m)	Elevation (m)	Site	DB
					GLACIAL.
+					
Stratum ID:	218501492			Top Depth(m):	0.1
Bottom Depth(m):	4.5			Stratum Desc:	FILL,STONES,WOOD, CLAY. GREY,BROWN,COMPACT, AGE POST-GLACIAL.
+					
Stratum ID:	218501493			Top Depth(m):	4.5
Bottom Depth(m):	5.5			Stratum Desc:	WOOD. AGE POST-GLACIAL.
+					
Stratum ID:	218501494			Top Depth(m):	5.5
Bottom Depth(m):	5.9			Stratum Desc:	SAND-FINE TO MEDIUM.GREY,AGE GLACIAL.
+					
Stratum ID:	218501495			Top Depth(m):	5.9
Bottom Depth(m):	6.3			Stratum Desc:	BEDROCK,SHALE. GREY,VERY DENSE,WEATHERED, AGE ORDOVICIAN.
+					
Stratum ID:	218501496			Top Depth(m):	6.3
Bottom Depth(m):	12.4			Stratum Desc:	BEDROCK,SHALE, LIMESTONE. GREY,BEDDED,AGE ORDOVICIAN. 025 029 000040300014815

218

1 of 1

E/115.0

0.0

ON

BORE

Borehole ID: 638269
Use: Geotechnical/Geological Investigation
Drill Method: Power auger
Easting: 631605
Location Accuracy:

Elev. Reliability Note:
Total Depth m: 11.2
Township:
Lot:
Completion Date: MAY-1944
Primary Water Use: Not Used

Type: Borehole
Status:
UTM Zone: 17
Northing: 4833523
Orig. Ground Elev m: 74.7
DEM Ground Elev m: 74.1
Primary Name:
Concession:
Municipality:
Static Water Level: -999.9
Sec. Water Use:

--- Details ---

Stratum ID: 218483817
Bottom Depth(m): 4.5

+

Stratum ID: 218483818
Bottom Depth(m): 8.2

+

Stratum ID: 218483819
Bottom Depth(m): 10.6

+

Stratum ID: 218483820

Top Depth(m): 0.0
Stratum Desc: WATER.

Top Depth(m): 4.5
Stratum Desc: SILT. LACUSTRINE,SOFT.

Top Depth(m): 8.2
Stratum Desc: SILT,CLAY. LACUSTRINE,SOFT,AGE GLACIAL.

Top Depth(m): 10.6

Map Key	Number of Records	Direction/ Distance (m)	Elevation (m)	Site	DB
	Bottom Depth(m): 11.1			Stratum Desc:	SAND. FLUVIO-GLACIAL,AGE GLACIAL.
	+				
	Stratum ID: 218483821			Top Depth(m):	11.1
	Bottom Depth(m): 11.2			Stratum Desc:	STONES,SAND. FLUVIO-GLACIAL,AGE GLACIAL.
	+				
	Stratum ID: 218483822			Top Depth(m):	11.2
	Bottom Depth(m): 11.2			Stratum Desc:	BEDROCK,SHALE. MARINE,AGE ORDOVICIAN. . B

[219](#)

1 of 1

WSW/84.3

0.0

ON

[BORE](#)

Borehole ID:	642907	Type:	Borehole
Use:	Geotechnical/Geological Investigation	Status:	
Drill Method:	Diamond Drill	UTM Zone:	17
Easting:	630810	Northing:	4833478
Location Accuracy:		Orig. Ground Elev m:	76.8
Elev. Reliability Note:		DEM Ground Elev m:	82.6
Total Depth m:	11.4	Primary Name:	
Township:		Concession:	
Lot:		Municipality:	
Completion Date:	SEP-1960	Static Water Level:	.6
Primary Water Use:	Not Used	Sec. Water Use:	
--- Details ---			
Stratum ID:	218501428	Top Depth(m):	0.0
Bottom Depth(m):	0.2	Stratum Desc:	FILL,CINDERS.
+			
Stratum ID:	218501429	Top Depth(m):	0.2
Bottom Depth(m):	6.2	Stratum Desc:	SILT,SAND,CLAY. GREY,LACUSTRINE,SOFT, AGE GLACIAL.
+			
Stratum ID:	218501430	Top Depth(m):	6.2
Bottom Depth(m):	6.6	Stratum Desc:	ORGANIC. BLACK,LACUSTRINE,SOFT, AGE GLACIAL, WATER STABLE AT 249.8 FEET.
+			
Stratum ID:	218501431	Top Depth(m):	6.6
Bottom Depth(m):	7.3	Stratum Desc:	CLAY. GREY,LACUSTRINE,SOFT, AGE GLACIAL.
+			
Stratum ID:	218501432	Top Depth(m):	7.3
Bottom Depth(m):	8.3	Stratum Desc:	SHALE. MARINE,CHUNKY,AGE ORDOVICIAN.
+			
Stratum ID:	218501433	Top Depth(m):	8.3
Bottom Depth(m):	11.4	Stratum Desc:	BEDROCK,SHALE, LIMESTONE. MARINE,HARD,BEDDED, AGE

Map Key	Number of Records	Direction/ Distance (m)	Elevation (m)	Site	DB
					ORDOVICIAN. 000050060020200400006
220	1 of 1	ENE/94.5	0.0	ON	BORE
Borehole ID:	635739			Type:	Borehole
Use:	Geotechnical/Geological Investigation			Status:	
Drill Method:	Diamond Drill			UTM Zone:	17
Easting:	631585			Northing:	4833743
Location Accuracy:				Orig. Ground Elev m:	77.7
Elev. Reliability Note:				DEM Ground Elev m:	78.7
Total Depth m:	8.7			Primary Name:	
Township:				Concession:	
Lot:				Municipality:	
Completion Date:				Static Water Level:	-999.9
Primary Water Use:	Not Used			Sec. Water Use:	
--- Details ---					
Stratum ID:	218474440			Top Depth(m):	4.9
Bottom Depth(m):	8.7			Stratum Desc:	MUCK. LACUSTRINE,AGE POST- GLACIAL. D.
+					
Stratum ID:	218474439			Top Depth(m):	0.0
Bottom Depth(m):	4.9			Stratum Desc:	WATER.
221	1 of 1	W/175.1	0.0	ON	BORE
Borehole ID:	638026			Type:	Borehole
Use:	Geotechnical/Geological Investigation			Status:	
Drill Method:	Power auger			UTM Zone:	17
Easting:	630795			Northing:	4833658
Location Accuracy:				Orig. Ground Elev m:	77
Elev. Reliability Note:				DEM Ground Elev m:	80
Total Depth m:	6.6			Primary Name:	
Township:				Concession:	
Lot:				Municipality:	
Completion Date:	APR-1925			Static Water Level:	-999.9
Primary Water Use:	Not Used			Sec. Water Use:	
--- Details ---					
Stratum ID:	218482667			Top Depth(m):	0.0
Bottom Depth(m):	2.2			Stratum Desc:	FILL.
+					
Stratum ID:	218482668			Top Depth(m):	2.2
Bottom Depth(m):	6.6			Stratum Desc:	SAND. FLUVIO-GLACIAL,AGE GLACIAL.
+					
Stratum ID:	218482669			Top Depth(m):	6.6

Map Key	Number of Records	Direction/ Distance (m)	Elevation (m)	Site	DB
Bottom Depth(m): 6.6				Stratum Desc: BEDROCK, SHALE. MARINE, AGE ORDOVICIAN.	
222	1 of 8	WNW/94.1	0.0	Greater Toronto Transit Authority 141 Bay Street Toronto ON M5J 1J5	CA
Certificate #:		5924-6TVHJK			
Application Year:		2006			
Issue Date:		10/3/2006			
Approval Type:		Air			
Status:		Approved			
Application Type:					
Client Name:					
Client Address:					
Client City:					
Client Postal Code:					
Project Description:					
Contaminants:					
Emission Control:					
222	2 of 8	WNW/94.1	0.0	GREATER TORONTO TRANSIT AUTHORITY 141 BAY STREET UNION STATION BUS TERMINAL TORONTO ON M5J 1J5	GEN
Generator #:		ON8656310			
Approval Yrs:		02,03,04,06,07,08			
SIC Code:					
SIC Description:					
--- Details ---					
Waste Code:		243			
Waste Description:		PCB'S			
+					
Waste Code:		150			
Waste Description:		INERT INORGANIC WASTES			
222	3 of 8	WNW/94.1	0.0	Metrolinx/GREATER TORONTO TRANSIT AUTHORITY 141 BAY STREET UNION STATION BUS TERMINAL TORONTO ON	GEN
Generator #:		ON8656310			
Approval Yrs:		2013			
SIC Code:		485110			
SIC Description:					
--- Details ---					
Waste Code:		150			
Waste Description:		INERT INORGANIC WASTES			
+					
Waste Code:		243			

Map Key	Number of Records	Direction/ Distance (m)	Elevation (m)	Site	DB
Waste Description:		PCBS			
222	4 of 8	WNW/94.1	0.0	Metrolinx/GREATER TORONTO TRANSIT AUTHORITY Station Operations Central 141 BAY STREET UNION STATION BUS TERMINAL TORONTO ON M5J 1J5	GEN
Generator #:		ON8656310			
Approval Yrs:		As of April 2014			
SIC Code:					
SIC Description:					
--- Details ---					
Waste Code:		243			
Waste Description:		PCB			
+					
Waste Code:		150			
Waste Description:		Inert organic wastes			
222	5 of 8	WNW/94.1	0.0	Metrolinx/GREATER TORONTO TRANSIT AUTHORITY 141 BAY STREET UNION STATION BUS TERMINAL TORONTO ON M5J 1J5	GEN
Generator #:		ON8656310			
Approval Yrs:		2009			
SIC Code:		485110			
SIC Description:		Urban Transit Systems			
--- Details ---					
Waste Code:		150			
Waste Description:		INERT INORGANIC WASTES			
+					
Waste Code:		243			
Waste Description:		PCBS			
222	6 of 8	WNW/94.1	0.0	Metrolinx/GREATER TORONTO TRANSIT AUTHORITY 141 BAY STREET UNION STATION BUS TERMINAL TORONTO ON M5J 1J5	GEN
Generator #:		ON8656310			
Approval Yrs:		2012			
SIC Code:		485110			
SIC Description:		Urban Transit Systems			
--- Details ---					
Waste Code:		243			
Waste Description:		PCBS			
+					
Waste Code:		150			
Waste Description:		INERT INORGANIC WASTES			

Map Key	Number of Records	Direction/ Distance (m)	Elevation (m)	Site	DB
222	7 of 8	WNW/94.1	0.0	Metrolinx/GREATER TORONTO TRANSIT AUTHORITY 141 BAY STREET UNION STATION BUS TERMINAL TORONTO ON M5J 1J5	GEN
Generator #:		ON8656310			
Approval Yrs:		2010			
SIC Code:		485110			
SIC Description:		Urban Transit Systems			
--- Details ---					
Waste Code:		243			
Waste Description:		PCBS			
+					
Waste Code:		150			
Waste Description:		INERT INORGANIC WASTES			

222	8 of 8	WNW/94.1	0.0	GO Transit 141 Bay Street Toronto ON M5J 1J5	SPL
Ref No.:		7213-6C56VT			
Incident Dt:		5/5/2005			
MOE Reported Dt:		5/5/2005			
Contaminant Name:		ETHYLENE GLYCOL (ANTIFREEZE)			
Contaminant Quantity:					
Incident Summary:		GO Transit: Antifreeze spill at Union Stn			
Incident Cause:		Pipe Or Hose Leak			
Incident Reason:					
Nature of Impact:		Surface Water Pollution			
Receiving Medium:		Water			
Environmental Impact:		Not Anticipated			

223	1 of 1	SW/105.9	0.0	Redpath Sugar Ltd. Queens Key and Bay Street Toronto ON	SPL
Ref No.:		0277-8X8KDF			
Incident Dt:		16-AUG-12			
MOE Reported Dt:		16-AUG-12			
Contaminant Name:		UNKNOWN			
Contaminant Quantity:		0 other - see incident description			
Incident Summary:		HOTLINE: unkn src: white scum in L. Ontario			
Incident Cause:		Unknown			
Incident Reason:		Unknown - Reason not determined			
Nature of Impact:		Surface Water Pollution			
Receiving Medium:					
Environmental Impact:		Confirmed			

224	1 of 1	ENE/93.5	0.0	ON	BORE
Borehole ID:		638297		Type: Borehole	
Use:		Geotechnical/Geological Investigation		Status:	

Map Key	Number of Records	Direction/ Distance (m)	Elevation (m)	Site	DB
Drill Method:	Power auger			UTM Zone:	17
Easting:	631560			Northing:	4833803
Location Accuracy:				Orig. Ground Elev m:	77.2
Elev. Reliability Note:				DEM Ground Elev m:	80.4
Total Depth m:	10.3			Primary Name:	
Township:				Concession:	
Lot:				Municipality:	
Completion Date:	DEC-1949			Static Water Level:	-999.9
Primary Water Use:	Not Used			Sec. Water Use:	
--- Details ---					
Stratum ID:	218483952			Top Depth(m):	0.0
Bottom Depth(m):	1.2			Stratum Desc:	FILL. LOOSE.
+					
Stratum ID:	218483953			Top Depth(m):	1.2
Bottom Depth(m):	6.7			Stratum Desc:	SAND. FLUVIO-GLACIAL,AGE GLACIAL.
+					
Stratum ID:	218483954			Top Depth(m):	6.7
Bottom Depth(m):	10.3			Stratum Desc:	CLAY. LACUSTRINE,AGE GLACIAL.
+					
Stratum ID:	218483955			Top Depth(m):	10.3
Bottom Depth(m):	10.3			Stratum Desc:	BEDROCK,SHALE. MARINE,AGE ORDOVICIAN.

[225](#)

1 of 1

NNW/136.6

0.0

ON

BORE

Borehole ID: 638241
Use: Geotechnical/Geological Investigation
Drill Method: Diamond Drill
Easting: 631025
Location Accuracy:

**Elev. Reliability
Note:**

Total Depth m: 6.4
Township:
Lot:
Completion Date: APR-1966
Primary Water Use: Not Used

Type: Borehole
Status:
UTM Zone: 17
Northing: 4833973
**Orig. Ground Elev
m:** 78.9
**DEM Ground Elev
m:** 78.4
Primary Name:
Concession:
Municipality:
Static Water Level: .6
Sec. Water Use:

--- Details ---

Stratum ID: 218483675
Bottom Depth(m): 1.1
+
Stratum ID: 218483676
Bottom Depth(m): 1.6
+

Top Depth(m): 0.0
Stratum Desc: FILL,SAND.
Top Depth(m): 1.1
Stratum Desc: SILT,CLAY.
BROWN,LACUSTRINE,AGE
GLACIAL, WATER STABLE AT 256.9
FEET.

Map Key	Number of Records	Direction/ Distance (m)	Elevation (m)	Site	DB
Stratum ID:	218483677			Top Depth(m):	1.6
Bottom Depth(m):	4.6			Stratum Desc:	SILT,SAND,CLAY. BROWN,GREY,GLACIAL,STIFF, AGE GLACIAL.
+					
Stratum ID:	218483678			Top Depth(m):	4.6
Bottom Depth(m):	6.4			Stratum Desc:	SHALE. GREY,MARINE,LAYERED, AGE ORDOVICIAN. 000530230015008000006E

<u>226</u>	1 of 1	NE/92.1	0.0	ON	BORE
Borehole ID:	639846			Type:	Borehole
Use:	Geotechnical/Geological Investigation			Status:	
Drill Method:	Hand auger			UTM Zone:	17
Easting:	631545			Northing:	4833838
Location Accuracy:				Orig. Ground Elev m:	77.3
Elev. Reliability Note:				DEM Ground Elev m:	82.4
Total Depth m:	1.2			Primary Name:	
Township:				Concession:	
Lot:				Municipality:	
Completion Date:	FEB-1950			Static Water Level:	-999.9
Primary Water Use:	Not Used			Sec. Water Use:	
--- Details ---					
Stratum ID:	218489975			Top Depth(m):	0.0
Bottom Depth(m):	0.8			Stratum Desc:	FILL. AGE QUATERNARY.
+					
Stratum ID:	218489976			Top Depth(m):	0.8
Bottom Depth(m):	1.2			Stratum Desc:	SILT,SAND. FLUVIO-GLACIAL,AGE GLACIAL. 016 020 AGE GLACIAL

<u>227</u>	1 of 2	ENE/89.3	0.0	Daniels HR Corporation 132 Queens Quay East Toronto ON	GEN
Generator #:	ON7816739				
Approval Yrs:	As of May 2015				
SIC Code:					
SIC Description:					
--- Details ---					
Waste Code:	251				
Waste Description:	Waste oils/sludges (petroleum based)				

<u>227</u>	2 of 2	ENE/89.3	0.0	AUDIO VIDEO METHODS 132 QUEENS QUAY E TORONTO ON M5A 3Y5	SCT
Established:	1982				
Plant Size (ft²):					

Map Key	Number of Records	Direction/ Distance (m)	Elevation (m)	Site	DB
Employment:		7			
--- Details ---					
	SIC/NAICS Code:	7812			
	Description:	MOTION PICTURE & VIDEO TAPE PRODUCTION			
228	1 of 11	SW/57.6	0.0	MICROCELL CONNEXIONS INC. 10 BAY STREET TORONTO CITY ON	CA
	Certificate #:	8-3324-96-			
	Application Year:	96			
	Issue Date:	7/18/1996			
	Approval Type:	Industrial air			
	Status:	Approved			
	Application Type:				
	Client Name:				
	Client Address:				
	Client City:				
	Client Postal Code:				
	Project Description:	500 KW STANDBY GENERATOR FOR OFFICE BLDG			
	Contaminants:	Nitrogen Oxides			
	Emission Control:	No Controls			
228	2 of 11	SW/57.6	0.0	RONTAL COLOUR INC. 10 BAY STREET TORONTO ON M5J 2N8	33-858 GEN
	Generator #:	ON1533200			
	Approval Yrs:	92,93,94,95,96,97,98			
	SIC Code:	2819			
	SIC Description:	OTHER COMM. PRINTING			
--- Details ---					
	Waste Code:	264			
	Waste Description:	PHOTOPROCESSING WASTES			
228	3 of 11	SW/57.6	0.0	TORONTO TRANSIT COMMISSION QUEENSQUAY STATION LRT 10 BAY STREET TORONTO ON M5J 1E5	GEN
	Generator #:	ON0173694			
	Approval Yrs:	98,01			
	SIC Code:	4571			
	SIC Description:	URBAN TRANSIT SYS.			
--- Details ---					
	Waste Code:	150			
	Waste Description:	INERT INORGANIC WASTES			
	+				
	Waste Code:	251			
	Waste Description:	OIL SKIMMINGS & SLUDGES			

Map Key	Number of Records	Direction/ Distance (m)	Elevation (m)	Site	DB
228	4 of 11	SW/57.6	0.0	MCGILL PRODUCTIONS 10 BAY STREET, 15TH FLOOR TORONTO ON M5J 2S3	GEN
Generator #:		ON2565800			
Approval Yrs:		00,01			
SIC Code:		3231			
SIC Description:		MOTOR VEHICLE IND.			
--- Details ---					
Waste Code:		264			
Waste Description:		PHOTOPROCESSING WASTES			
228	5 of 11	SW/57.6	0.0	RONTAL COLOUR INC. 10 BAY STREET TORONTO ON M5J 2N8	GEN
Generator #:		ON1533200			
Approval Yrs:		99,00,01			
SIC Code:		2819			
SIC Description:		OTHER COMM. PRINTING			
--- Details ---					
Waste Code:		264			
Waste Description:		PHOTOPROCESSING WASTES			
228	6 of 11	SW/57.6	0.0	TORONTO TRANSIT COMMISSION 10 BAY STREET QUEENSQUAY STATION LRT TORONTO ON M5J 1E5	GEN
Generator #:		ON0173694			
Approval Yrs:		95,96,97			
SIC Code:		4571			
SIC Description:		URBAN TRANSIT SYS.			
--- Details ---					
Waste Code:		150			
Waste Description:		INERT INORGANIC WASTES			
+					
Waste Code:		251			
Waste Description:		OIL SKIMMINGS & SLUDGES			
228	7 of 11	SW/57.6	0.0	NESTE PETROLEUM DIVISION OF NESTE CANADA INC 10 BAY ST TORONTO ON M5J 2R8	RST
Facility: Description:		Oils-Petroleum			
228	8 of 11	SW/57.6	0.0	NESTE PETROLEUM (CANADA) INC 10 BAY ST TORONTO ON M5J2R8	RST

Map Key	Number of Records	Direction/ Distance (m)	Elevation (m)	Site	DB
Facility:		Oils-Petroleum			
Description:					
228	9 of 11	SW/57.6	0.0	LOTUS DEVELOPMENT CANADA LTD. 10 BAY ST SUITE 1700 TORONTO ON M5J 2R8	SCT
Established:		1980			
Plant Size (ft²):		0			
Employment:		120			
--- Details ---					
SIC/NAICS Code:		3695			
Description:		MAGNETIC AND OPTICAL RECORDING MEDIA			
228	10 of 11	SW/57.6	0.0	McCleery McCann Healthcare 10 Bay St Suite 901 Toronto ON M5J 2S3	SCT
Established:		1986			
Plant Size (ft²):					
Employment:		9			
--- Details ---					
SIC/NAICS Code:		512110			
Description:		Motion Picture and Video Production			
228	11 of 11	SW/57.6	0.0	TIMMINCO LIMITED 10 BAY ST FLOOR 9 TORONTO ON M5J 2R8	SCT
Established:		1934			
Plant Size (ft²):		10000			
Employment:		18			
--- Details ---					
SIC/NAICS Code:		3313			
Description:		ELECTROMETALLURGICAL PRODUCTS, EXCEPT STEEL			
+					
SIC/NAICS Code:		3463			
Description:		NONFERROUS FORGINGS			
+					
SIC/NAICS Code:		331110			
Description:		Iron and Steel Mills and Ferro-Alloy Manufacturing			
+					
SIC/NAICS Code:		332113			
Description:		Forging			
229	1 of 2	ENE/103.1	0.0	Castek Software Factory Inc. 177 Lake Shore Blvd E Toronto ON M5A 1B7	SCT
Established:		1990			
Plant Size (ft²):					
Employment:		300			

Map Key	Number of Records	Direction/ Distance (m)	Elevation (m)	Site	DB
--- Details ---					
SIC/NAICS Code:		511210			
Description:		Software Publishers			
229	2 of 2	ENE/103.1	0.0	Castek Inc. 177 Lake Shore Blvd E Toronto ON M5A 1B7	SCT
Established:		1990			
Plant Size (ft²):		300			
Employment:		300			
--- Details ---					
SIC/NAICS Code:		511210			
Description:		Software Publishers			
+					
SIC/NAICS Code:		541510			
Description:		Computer Systems Design and Related Services			
230	1 of 1	WSW/115.7	0.0	ON	BORE
Borehole ID:		642908		Type: Borehole	
Use:		Geotechnical/Geological Investigation		Status:	
Drill Method:		Diamond Drill		UTM Zone: 17	
Easting:		630790		Northing: 4833503	
Location Accuracy:				Orig. Ground Elev m: 76.6	
Elev. Reliability Note:				DEM Ground Elev m: 86.4	
Total Depth m:		9.5		Primary Name:	
Township:				Concession:	
Lot:				Municipality:	
Completion Date:		SEP-1960		Static Water Level: -999.9	
Primary Water Use:		Not Used		Sec. Water Use:	
--- Details ---					
Stratum ID:		218501434		Top Depth(m): 0.0	
Bottom Depth(m):		6.9		Stratum Desc: SAND-MEDIUM. GREY,LACUSTRINE,LOOSE, AGE GLACIAL.	
+					
Stratum ID:		218501435		Top Depth(m): 6.9	
Bottom Depth(m):		8.2		Stratum Desc: GRAVEL,SHALE. WEATHERED,AGE ORDOVICIAN.	
+					
Stratum ID:		218501436		Top Depth(m): 8.2	
Bottom Depth(m):		9.5		Stratum Desc: SAND,SHALE. MARINE,AGE ORDOVICIAN. 00000005.	
231	1 of 1	ESE/195.0	0.0	ON	BORE
Borehole ID:		638272		Type: Borehole	

Map Key	Number of Records	Direction/ Distance (m)	Elevation (m)	Site	DB
Use:	Geotechnical/Geological Investigation			Status:	
Drill Method:	Power auger			UTM Zone:	17
Easting:	631595			Northing:	4833428
Location Accuracy:				Orig. Ground Elev m:	74.7
Elev. Reliability Note:				DEM Ground Elev m:	75.4
Total Depth m:	11.4			Primary Name:	
Township:				Concession:	
Lot:				Municipality:	
Completion Date:	MAY-1944			Static Water Level:	-999.9
Primary Water Use:	Not Used			Sec. Water Use:	
--- Details ---					
Stratum ID:	218483836			Top Depth(m):	0.0
Bottom Depth(m):	9.3			Stratum Desc:	WATER.
+					
Stratum ID:	218483837			Top Depth(m):	9.3
Bottom Depth(m):	11.1			Stratum Desc:	SILT,CLAY. LACUSTRINE,SOFT,AGE GLACIAL.
+					
Stratum ID:	218483838			Top Depth(m):	11.1
Bottom Depth(m):	11.4			Stratum Desc:	CLAY. LACUSTRINE,SOFT,AGE GLACIAL.
+					
Stratum ID:	218483839			Top Depth(m):	11.4
Bottom Depth(m):	11.4			Stratum Desc:	BEDROCK,SHALE. MARINE,AGE ORDOVICIAN.
232	1 of 1	WNW/157.7	0.0	TMS Plumbing and Heating 77 Bay Street Toronto ON M1K 4P5	GEN
Generator #:	ON6049170				
Approval Yrs:	05				
SIC Code:	238220				
SIC Description:	Plumbing Heating and Air-Conditioning Contractors				
--- Details ---					
Waste Code:	251				
Waste Description:	OIL SKIMMINGS & SLUDGES				
233	1 of 1	W/205.6	0.0	50 Bay St. Toronto ON M5J 3A5	EHS
Order No.:	20060606012				
Report Date:	6/15/2006				
Report Type:	Custom Report				
Search Radius (km):	0.25				
Addit. Info Ordered:					
234	1 of 2	WSW/109.1	0.0	ON	BORE

Map Key	Number of Records	Direction/ Distance (m)	Elevation (m)	Site	DB
Borehole ID:	649276			Type:	Borehole
Use:	Geotechnical/Geological Investigation			Status:	
Drill Method:	Power auger			UTM Zone:	17
Easting:	630785			Northing:	4833493
Location Accuracy:				Orig. Ground Elev m:	78
Elev. Reliability Note:				DEM Ground Elev m:	87.3
Total Depth m:	12.2			Primary Name:	
Township:				Concession:	
Lot:				Municipality:	
Completion Date:	SEP-1967			Static Water Level:	-999.9
Primary Water Use:	Not Used			Sec. Water Use:	
--- Details ---					
Stratum ID:	218526422			Top Depth(m):	0.0
Bottom Depth(m):	0.2			Stratum Desc:	FILL,ASPHALT,STONES.MAN-MADE,AGE POST-GLACIAL.
+					
Stratum ID:	218526423			Top Depth(m):	0.2
Bottom Depth(m):	1.5			Stratum Desc:	FILL,CLAY,SAND. MAN-MADE,AGE POST-GLACIAL.
+					
Stratum ID:	218526424			Top Depth(m):	1.5
Bottom Depth(m):	6.7			Stratum Desc:	FILL,CINDERS,SILT, CLAY. MAN-MADE,AGE POST-GLACIAL.
+					
Stratum ID:	218526425			Top Depth(m):	6.7
Bottom Depth(m):	6.9			Stratum Desc:	SILT,CLAY. BLACK,AGE GLACIAL.
+					
Stratum ID:	218526426			Top Depth(m):	6.9
Bottom Depth(m):	7.1			Stratum Desc:	BEDROCK,SHALE. GREY,VERY DENSE,WEATHERED, AGE ORDOVICIAN.
+					
Stratum ID:	218526427			Top Depth(m):	7.1
Bottom Depth(m):	12.2			Stratum Desc:	BEDROCK,SHALE, LIMESTONE. GREY,BEDDED,AGE ORDOVICIAN. 009

234

2 of 2

WSW/109.1

0.0

ON

BORE

Borehole ID:	642919			Type:	Borehole
Use:	Geotechnical/Geological Investigation			Status:	
Drill Method:	Diamond Drill			UTM Zone:	17
Easting:	630785			Northing:	4833493
Location Accuracy:				Orig. Ground Elev m:	76.8
Elev. Reliability Note:				DEM Ground Elev m:	87.3
Total Depth m:	7.2			Primary Name:	
Township:				Concession:	
Lot:				Municipality:	
Completion Date:	SEP-1967			Static Water Level:	-999.9

Map Key	Number of Records	Direction/ Distance (m)	Elevation (m)	Site	DB
Primary Water Use:		Not Used		Sec. Water Use:	
--- Details ---					
Stratum ID:	218501481			Top Depth(m):	0.0
Bottom Depth(m):	0.1			Stratum Desc:	FILL, CONCRETE. MAN-MADE, AGE POST-GLACIAL.
+					
Stratum ID:	218501482			Top Depth(m):	0.1
Bottom Depth(m):	6.0			Stratum Desc:	FILL, SAND, CLAY, CINDERS. VARI-COLOURED, MAN-MADE, LOOSE, AGE POST-GLACIAL.
+					
Stratum ID:	218501483			Top Depth(m):	6.0
Bottom Depth(m):	6.2			Stratum Desc:	SAND-FINE. GREY, LOOSE, AGE GLACIAL.
+					
Stratum ID:	218501484			Top Depth(m):	6.2
Bottom Depth(m):	7.2			Stratum Desc:	CLAY, SILT. GREY, AGE GLACIAL. 020 035 0000400500198009

[235](#) 1 of 2 E/92.7 0.0 151 QUEENS QUAY EAST TORONTO ON M5A 1B6 [HINC](#)

External File Num: FS INC 0903-01660
Date of Occurrence: 3/30/2009
Fuel Occurrence Type: Pipeline Strike
Fuel Type Involved: Natural Gas
Status Desc: Completed - Causal Analysis(End)
Job Type Desc: Incident/Near-Miss Occurrence (FS)
Oper. Type Involved: Construction Site (pipeline strike)
Service Interruptions: Yes
Property Damage: No
Fuel Life Cycle Stage: Transmission, Distribution and Transportation
Root Cause: Root Cause: Equipment/Material/Component:No Procedures:No Maintenance:No Design:No Training:No Management:No Human Factors:Yes

Reported Details:
Fuel Category: Gaseous Fuel
Occurrence Type: Incident
Affiliation: Industry Stakeholder (Licensee/Registration/Certificate Holder, Facility Owner, etc.)
County Name: Toronto
Approx. Quant. Rel:
Nearby body of water:
Enter Drainage Syst.:
Approx. Quant. Unit:
Environmental Impact:

[235](#) 2 of 2 E/92.7 0.0 Enbridge Gas Distribution Inc. 151 Queens Quay E. Toronto ON M5A 1B6 [SPL](#)

Ref No.: 3312-7QMUG8
Incident Dt:
MOE Reported Dt: 3/30/2009
Contaminant Name: NATURAL GAS, COMPRESSED (METHANE)

Map Key	Number of Records	Direction/ Distance (m)	Elevation (m)	Site	DB
Contaminant Quantity:		45 min (duration)			
Incident Summary:		FSB: 2in line strike by contractor during excavation			
Incident Cause:		Discharge or Emission to Air			
Incident Reason:		Spill			
Nature of Impact:		Air Pollution			
Receiving Medium:					
Environmental Impact:		Not Anticipated			
236	1 of 1	NNW/155.8	0.0	City of Toronto 27 Front St E Toronto ON M5E 1B4	CA
Certificate #:		5489-84ZJXJ			
Application Year:		2010			
Issue Date:		4/30/2010			
Approval Type:		Air			
Status:		Approved			
Application Type:					
Client Name:					
Client Address:					
Client City:					
Client Postal Code:					
Project Description:					
Contaminants:					
Emission Control:					
237	1 of 1	ESE/155.2	0.0	ON	BORE
Borehole ID:		638270		Type: Borehole	
Use:		Geotechnical/Geological Investigation			
Drill Method:		Power auger			
Easting:		631625			
Location Accuracy:				Status:	
Elev. Reliability Note:				17	
Total Depth m:		11.7		UTM Zone:	
Township:				4833488	
Lot:				Northing:	
Completion Date:		MAY-1944		74.7	
Primary Water Use:		Not Used		Orig. Ground Elev m:	
				74	
				DEM Ground Elev m:	
				74	
				Primary Name:	
				Concession:	
				Municipality:	
				Static Water Level:	
				-999.9	
				Sec. Water Use:	
--- Details ---					
Stratum ID:		218483823		Top Depth(m):	
Bottom Depth(m):		5.2		0.0	
+				Stratum Desc:	
Stratum ID:		218483824		WATER.	
Bottom Depth(m):		9.1		Top Depth(m):	
+				5.2	
Stratum ID:		218483825		Stratum Desc:	
Bottom Depth(m):		10.8		SILT, LACUSTRINE, SOFT.	
				Top Depth(m):	
				9.1	
				Stratum Desc:	
				SILT, CLAY, LACUSTRINE, SOFT, AGE GLACIAL.	

Map Key	Number of Records	Direction/ Distance (m)	Elevation (m)	Site	DB
+					
Stratum ID:	218483826			Top Depth(m):	10.8
Bottom Depth(m):	11.5			Stratum Desc:	SAND-MEDIUM. FLUVIO-GLACIAL,AGE GLACIAL.
+					
Stratum ID:	218483827			Top Depth(m):	11.5
Bottom Depth(m):	11.7			Stratum Desc:	CLAY. LACUSTRINE,VERY HARD, AGE GLACIAL.
+					
Stratum ID:	218483828			Top Depth(m):	11.7
Bottom Depth(m):	11.7			Stratum Desc:	BEDROCK,SHALE. MARINE,AGE ORDOVICIAN.

238	1 of 9	NNE/166.3	0.0	Michael Gross Reality Ltd. 18 Lower Jarvis Street Toronto ON M5E 1N1	CPU
Year:	2008				
EBR Registry No.:	010-5317				
Ministry Ref. No.:	3112-734QL4*				
Type:	Instrument Proposal				
Instrument Type:	(EPA s. 168.6) - Certificate of Property Use				
Proposal Date:	December 01, 2008				
Location:	18 Lower Jarvis Street CITY OF TORONTO				
Proponent Address:	50 Lower Village Gate Toronto Ontario Canada M5P 3L7				

238	2 of 9	NNE/166.3	0.0	Context Real Estate Inc. 18 Lower Jarvis Street Toronto ON M5E 1N1	CPU
Year:	2007				
EBR Registry No.:	010-1264				
Ministry Ref. No.:	3112-734QL4				
Type:	Instrument Proposal				
Instrument Type:	Certificate of Property Use - EPA s. 168.6				
Proposal Date:					
Location:	18 Lower Jarvis Street , Toronto				
Proponent Address:	229 Yonge Street Suite 500 Toronto Ontario Canada M5B 1N9				

238	3 of 9	NNE/166.3	0.0	18 Lower Jarvis Street Toronto ON M5E 1N1	EHS
Order No.:	20060925027				
Report Date:	10/4/2006				
Report Type:	Complete Report				
Search Radius (km):	0.25				
Addit. Info Ordered:					

238	4 of 9	NNE/166.3	0.0	Vernooy Pharmacy Ltd. 18 LOWER JARVIS STREET TORONTO ON	GEN
---------------------	--------	------------------	------------	--	------------

Map Key	Number of Records	Direction/ Distance (m)	Elevation (m)	Site	DB
Generator #:		ON8640662			
Approval Yrs:		As of May 2015			
SIC Code:					
SIC Description:					
--- Details ---					
Waste Code:		312			
Waste Description:		Pathological wastes			
238	5 of 9	NNE/166.3	0.0	GROSS MACHINERY GROUP 18 LOWER JARVIS STREET TORONTO ON M5E 1N1	GEN
Generator #:		ON2444500			
Approval Yrs:		99,00,01,02,03,04			
SIC Code:		3099			
SIC Description:		OTHER METAL FAB. IND.			
--- Details ---					
Waste Code:		213			
Waste Description:		PETROLEUM DISTILLATES			
+ Waste Code:		251			
Waste Description:		OIL SKIMMINGS & SLUDGES			
238	6 of 9	NNE/166.3	0.0	VERNOOY PHARMACY LTD. O/A SHOPPERS DRUG MART #1351 18 LOWER JAMES ST TORONTO ON M5E 1N1	PES
Licence No.:		23-01-15920-0			
Licence Type:		LIMITED			
238	7 of 9	NNE/166.3	0.0	VERNOOY PHARMACY LTD. O/A SHOPPERS DRUG MART #1351 18 LOWER JAMES ST TORONTO ON M5E 1N1	PES
Licence No.:		Vendor			
238	8 of 9	NNE/166.3	0.0	Michael Gross Realty Ltd. 18 Lower Jarvis Street, Toronto, ON , M5E 1N1 ON M5E 1N1	RSC
Date Submitted:		12-May-09			
Date Acknowledg.:					
Date Returned:					
Certification Date:		11-Jan-08			
Soil Type:					
Restoration Type:					
Registration #:		51110			
Stratified (Y/N):					

Map Key	Number of Records	Direction/ Distance (m)	Elevation (m)	Site	DB
Criteria:					
Consultant:					
District Office: TORONTO					
Intended Prop Use: Residential					
Current Property Use: Commercial					
Certificate Prop Use #: 4466-7LTPQ3					
Applicable Standards: Full Depth Site Conditions Standard, with Nonpotable Ground Water, Coarse Textured Soil, for Residential/Parkland/Institutional property use with Risk					
Legal Description: PT The Esplanade, West Market Place PL 5A Toronto AKA Market ST Closed By ES17671; PT Water LT 22S of Esplanade, 23 S of Esplanade PL 5A Toronto PT 1 to 5, 64R15632; City of Toronto					
Prop. Identification #: 21397-0041 (LT)					
Entire legal prop. (y/n): Yes					
UTM Coordinates: NAD83 17-631383-4833968					
Latitude & Longitude: 43.64710370N 79.37091460W (converted from UTM)					
Accuracy Estimate: 6 to 10 meters					
Measurement Method: Digitized from a map					
CPU Issued Sect 1686: Yes					

[238](#) 9 of 9 **NNE/166.3** **0.0** **18 Lower Jarvis (sewer impacted is on Market St.)<UNOFFICIAL> Toronto ON M5E 1N1** **SPL**

Ref No.: 7255-8DUKJJ
Incident Dt: 2/7/2011
MOE Reported Dt: 2/7/2011
Contaminant Name: CONCRETE
Contaminant Quantity:
Incident Summary: City of Toronto: concrete being washed into sewer
Incident Cause: Other Discharges
Incident Reason: Negligence (Apparent) - Caused by lack of diligence
Nature of Impact: Surface Water Pollution
Receiving Medium:
Environmental Impact: Confirmed

[239](#) 1 of 5 **WSW/51.2** **0.0** **TORONTO HARBOUR COMMISSION AIRPORT DIVISION; 60 HARBOUR STREET TORONTO ON M5J 1B7** **NPCB**

Company Code: O3197
Transaction Date: 6/25/1990
Inspection Date:
Industry: Airline
Site Status:
--- Details ---
Label:
No. of Items:
Contents: 72.00 KG
Serial No.:
Item/State:
Status: In-Use
PCB Type/Code: Unknown concentration
Location:
Manufacturer:

Map Key	Number of Records	Direction/ Distance (m)	Elevation (m)	Site	DB
239	2 of 5	WSW/51.2	0.0	City of Toronto 60 Harbour Street Toronto ON	SPL
Ref No.:		0528-99FLBP			
Incident Dt:		2013/07/08			
MOE Reported Dt:		2013/07/09			
Contaminant Name:		GREY WATER			
Contaminant Quantity:		0 other - see incident description			
Incident Summary:		Toronto Water possible spill of sewage onto roadway			
Incident Cause:		Overflow/Surcharge			
Incident Reason:		Weather Conditions			
Nature of Impact:		Other Impact(s)			
Receiving Medium:					
Environmental Impact:		Not Anticipated			
239	3 of 5	WSW/51.2	0.0	Canadian Pacific Express 60 Harbour St Toronto ON M5J 1B7	TANK
Permit Date:		10/21/1929			
Permit Type:		BP A27435			
User Type:		Cartage			
Installation Type:		Gasoline tank			
Installation Size:					
Installation Config.:		1 x Gasoline tank			
No. Tanks Installed:		1			
Units of Measure:					
Value/Tank (\$):		350			
Capacity(gal):					
Reference:		CTA Building permits			
Location Desc:		Ft Bay St			
239	4 of 5	WSW/51.2	0.0	Toronto Harbour Commission 60 Harbour St Toronto ON M5J 1B7	TANK
Permit Date:		5/22/1923			
Permit Type:		BP 69840			
User Type:		Port authority			
Installation Type:		Gasoline tanks			
Installation Size:					
Installation Config.:		2 x gasoline tanks			
No. Tanks Installed:		2			
Units of Measure:					
Value/Tank (\$):		150			
Capacity(gal):					
Reference:		CTA Building permits			
Location Desc:		Foot of Bay St			
239	5 of 5	WSW/51.2	0.0	Toronto Harbour Commission 60 Harbour St	TANK

Map Key	Number of Records	Direction/ Distance (m)	Elevation (m)	Site	DB
---------	-------------------	----------------------------	------------------	------	----

Toronto ON M5J 1B7

Permit Date: 5/25/1922
Permit Type: BP 59809
User Type: Port authority
Installation Type: Fuel Oil tank
Installation Size:
Installation Config.: 1 x fuel oil tank
No. Tanks Installed: 1
Units of Measure:
Value/Tank (\$): 1600
Capacity(gal):
Reference: CTA Building permits
Location Desc: Boulevard Dr

240	1 of 9	SW/67.1	0.0	OXFORD PROPERTIES GROUP 10 Bay Street Toronto ON M5J2R8	NPRI
---------------------	--------	---------	-----	---	------

NPRI #: 0000010727
Year: 2009
Longitude: -79.3775
Latitude: 43.6413

--- Details ---

Air: .457
Water:
Land:
Units: tonnes
Substances Released: PM2.5 - Particulate Matter <= 2.5 Microns
+
Air: .906
Water:
Land:
Units: tonnes
Substances Released: PM10 - Particulate Matter <= 10 Microns

240	2 of 9	SW/67.1	0.0	OXFORD PROPERTIES GROUP 10 Bay Street Toronto ON M5J2R8	NPRI
---------------------	--------	---------	-----	---	------

NPRI #: 0000010727
Year: 2005
Longitude: -79.3775
Latitude: 43.6413

--- Details ---

Air: .525
Water:
Land:
Units: tonnes
Substances Released: PM2.5 - Particulate Matter <= 2.5 Microns
+
Air: .974
Water:
Land:

Map Key	Number of Records	Direction/ Distance (m)	Elevation (m)	Site	DB
Units:		tonnes			
Substances Released:		PM10 - Particulate Matter <= 10 Microns			
240	3 of 9	SW/67.1	0.0	Oxford Properties Group Inc. 10 Bay Street Toronto ON M5J2R8	NPRI
NPRI #:		0000010727			
Year:		2011			
Longitude:		-79.3775			
Latitude:		43.6413			
240	4 of 9	SW/67.1	0.0	OXFORD PROPERTIES GROUP 10 Bay Street Toronto ON M5J2R8	NPRI
NPRI #:		0000010727			
Year:		2006			
Longitude:		-79.3775			
Latitude:		43.6413			
--- Details ---					
Air:		.481			
Water:					
Land:					
Units:		tonnes			
Substances Released:		PM2.5 - Particulate Matter <= 2.5 Microns			
+					
Air:		.93			
Water:					
Land:					
Units:		tonnes			
Substances Released:		PM10 - Particulate Matter <= 10 Microns			
240	5 of 9	SW/67.1	0.0	Oxford Properties Group Inc. 10 Bay Street Toronto ON M5J2R8	NPRI
NPRI #:		0000010727			
Year:		2010			
Longitude:		-79.3775			
Latitude:		43.6413			
--- Details ---					
Air:		.457			
Water:					
Land:					
Units:		tonnes			
Substances Released:		PM2.5 - Particulate Matter <= 2.5 Microns			
+					
Air:		.906			
Water:					
Land:					
Units:		tonnes			
Substances Released:		PM10 - Particulate Matter <= 10 Microns			

Map Key	Number of Records	Direction/ Distance (m)	Elevation (m)	Site	DB
240	6 of 9	SW/67.1	0.0	OXFORD PROPERTIES GROUP 10 Bay Street Toronto ON M5J2R8	NPRI

NPRI #: 0000010727
Year: 2004
Longitude: -79.3775
Latitude: 43.6413

--- Details ---

Air:
Water:
Land:
Units: tonnes
Substances Released: Nitrogen oxides (expressed as NO2)
 +
Air: .522
Water:
Land:
Units: tonnes
Substances Released: PM2.5 - Particulate Matter <= 2.5 Microns
 +
Air: .971
Water:
Land:
Units: tonnes
Substances Released: PM10 - Particulate Matter <= 10 Microns
 +
Air:
Water:
Land:
Units: tonnes
Substances Released: Sulphur dioxide
 +
Air:
Water:
Land:
Units: tonnes
Substances Released: HFC-134a Hydrofluorocarbon

240	7 of 9	SW/67.1	0.0	Oxford Propeties Group Inc. 10 Bay Street Toronto ON M5J2R8	NPRI
---------------------	--------	---------	-----	---	------

NPRI #: 0000010727
Year: 2003
Longitude: -79.3775
Latitude: 43.6413

--- Details ---

Air: .47
Water:
Land:
Units: tonnes
Substances Released: PM2.5 - Particulate Matter <= 2.5 Microns
 +
Air: .918

Map Key	Number of Records	Direction/ Distance (m)	Elevation (m)	Site	DB
Water: Land: Units: tonnes Substances Released: PM10 - Particulate Matter <= 10 Microns					
240	8 of 9	SW/67.1	0.0	OXFORD PROPERTIES GROUP 10 Bay Street Toronto ON M5J2R8	NPRI
NPRI #: 0000010727 Year: 2008 Longitude: -79.3775 Latitude: 43.6413					
--- Details ---					
Air: .458 Water: Land: Units: tonnes Substances Released: PM2.5 - Particulate Matter <= 2.5 Microns + Air: .907 Water: Land: Units: tonnes Substances Released: PM10 - Particulate Matter <= 10 Microns					
240	9 of 9	SW/67.1	0.0	OXFORD PROPERTIES GROUP 10 Bay Street Toronto ON M5J2R8	NPRI
NPRI #: 0000010727 Year: 2007 Longitude: -79.3775 Latitude: 43.6413					
--- Details ---					
Air: .461 Water: Land: Units: tonnes Substances Released: PM2.5 - Particulate Matter <= 2.5 Microns + Air: .91 Water: Land: Units: tonnes Substances Released: PM10 - Particulate Matter <= 10 Microns					
241	1 of 1	N/244.2	0.0	OWN HOUSING CO-OPERATIVE INC. 115 THE ESPLANADE TORONTO CITY ON M5E 1Y7	CA
Certificate #: 8-3585-96- Application Year: 96 Issue Date: 3/27/1997					

Map Key	Number of Records	Direction/ Distance (m)	Elevation (m)	Site	DB
Approval Type:		Industrial air			
Status:					
Application Type:					
Client Name:					
Client Address:					
Client City:					
Client Postal Code:					
Project Description:		STANDBY GENERATOR FOR APARTMENT BUILDING			
Contaminants:		Sound, Nitrogen Oxides			
Emission Control:		Muffler, Noise Control - Acoustic Louvre			

242	1 of 1	NNW/143.2	0.0	ON	BORE
Borehole ID:	638243			Type:	Borehole
Use:	Geotechnical/Geological Investigation			Status:	
Drill Method:	Power auger			UTM Zone:	17
Easting:	631020			Northing:	4833998
Location Accuracy:				Orig. Ground Elev m:	80.3
Elev. Reliability Note:				DEM Ground Elev m:	79.4
Total Depth m:	6.1			Primary Name:	
Township:				Concession:	
Lot:				Municipality:	
Completion Date:	JUL-1966			Static Water Level:	-999.9
Primary Water Use:	Not Used			Sec. Water Use:	
--- Details ---					
Stratum ID:	218483683			Top Depth(m):	0.0
Bottom Depth(m):	0.2			Stratum Desc:	FILL. LOOSE.
+					
Stratum ID:	218483684			Top Depth(m):	0.2
Bottom Depth(m):	2.1			Stratum Desc:	FILL,CLAY,SILT,SAND.BROWN,LOOSE.
+					
Stratum ID:	218483685			Top Depth(m):	2.1
Bottom Depth(m):	3.8			Stratum Desc:	SILT,CLAY,SAND. BROWN,LACUSTRINE,STIFF, AGE GLACIAL.
+					
Stratum ID:	218483686			Top Depth(m):	3.8
Bottom Depth(m):	6.1			Stratum Desc:	CLAY,SAND,SILT. GREY,GLACIAL,HARD,AGE GLACIAL.0000701000068027001240 3725

243	1 of 1	WSW/40.0	0.0	60 Harbour St and 30 Bay St Toronto ON	EHS
Order No.:	20110720050				
Report Date:	7/25/2011				
Report Type:	Standard Report				
Search Radius (km):	0.25				

Map Key	Number of Records	Direction/ Distance (m)	Elevation (m)	Site	DB
---------	-------------------	----------------------------	------------------	------	----

Addit. Info Ordered:

244	1 of 7	NW/37.9	0.0	Board of Directors of Hummingbird Centre NA 1 Front S. E. Toronto ON M5E 1B2	GEN
---------------------	--------	---------	-----	---	-----

Generator #: ON8979813
Approval Yrs: As of April 2014
SIC Code:
SIC Description:

--- Details ---

Waste Code: 148
Waste Description: Misc. wastes and inorganic chemicals
+
Waste Code: 221
Waste Description: Light fuels
+
Waste Code: 251
Waste Description: Waste oils/sludges (petroleum based)
+
Waste Code: 252
Waste Description: Waste crankcase oils and lubricants
+
Waste Code: 213
Waste Description: Petroleum distillates
+
Waste Code: 145
Waste Description: Wastes from the use of pigments, coatings and paints

244	2 of 7	NW/37.9	0.0	Board of Directors of Hummingbird Centre 1 Front S. E. Toronto ON	GEN
---------------------	--------	---------	-----	---	-----

Generator #: ON8979813
Approval Yrs: 2013
SIC Code: 711311
SIC Description:

--- Details ---

Waste Code: 213
Waste Description: PETROLEUM DISTILLATES
+
Waste Code: 263
Waste Description: ORGANIC LABORATORY CHEMICALS
+
Waste Code: 251
Waste Description: OIL SKIMMINGS & SLUDGES
+
Waste Code: 145
Waste Description: PAINT/PIGMENT/COATING RESIDUES
+
Waste Code: 252
Waste Description: WASTE OILS & LUBRICANTS
+

Map Key	Number of Records	Direction/ Distance (m)	Elevation (m)	Site	DB
Waste Code:		148			
Waste Description:		INORGANIC LABORATORY CHEMICALS			
+					
Waste Code:		221			
Waste Description:		LIGHT FUELS			
244	3 of 7	NW/37.9	0.0	Board of Directors of Hummingbird Centre 1 Front S. E. Toronto ON	GEN
Generator #:		ON8979813			
Approval Yrs:		2011			
SIC Code:		711311			
SIC Description:		Live Theatres and Other Performing Arts Presenters with Facilities			
--- Details ---					
Waste Code:		148			
Waste Description:		INORGANIC LABORATORY CHEMICALS			
+					
Waste Code:		251			
Waste Description:		OIL SKIMMINGS & SLUDGES			
+					
Waste Code:		221			
Waste Description:		LIGHT FUELS			
+					
Waste Code:		263			
Waste Description:		ORGANIC LABORATORY CHEMICALS			
+					
Waste Code:		213			
Waste Description:		PETROLEUM DISTILLATES			
+					
Waste Code:		252			
Waste Description:		WASTE OILS & LUBRICANTS			
+					
Waste Code:		145			
Waste Description:		PAINT/PIGMENT/COATING RESIDUES			
244	4 of 7	NW/37.9	0.0	Board of Directors of Hummingbird Centre 1 Front S. E. Toronto ON	GEN
Generator #:		ON8979813			
Approval Yrs:		2010			
SIC Code:		711311			
SIC Description:		Live Theatres and Other Performing Arts Presenters with Facilities			
--- Details ---					
Waste Code:		252			
Waste Description:		WASTE OILS & LUBRICANTS			
+					
Waste Code:		263			
Waste Description:		ORGANIC LABORATORY CHEMICALS			
+					
Waste Code:		251			
Waste Description:		OIL SKIMMINGS & SLUDGES			
+					
Waste Code:		145			

Map Key	Number of Records	Direction/ Distance (m)	Elevation (m)	Site	DB
Waste Description:		PAINT/PIGMENT/COATING RESIDUES			
+					
Waste Code:		213			
Waste Description:		PETROLEUM DISTILLATES			
+					
Waste Code:		221			
Waste Description:		LIGHT FUELS			
+					
Waste Code:		148			
Waste Description:		INORGANIC LABORATORY CHEMICALS			

[244](#) 5 of 7 **NW/37.9** **0.0** **Board of Directors of Hummingbird Centre
1 Front S. E.
Toronto ON M5E 1B2** **GEN**

Generator #: ON8979813
Approval Yrs: 2012
SIC Code: 711311
SIC Description: Live Theatres and Other Performing Arts Presenters with Facilities

--- Details ---

Waste Code: 251
Waste Description: OIL SKIMMINGS & SLUDGES
+
Waste Code: 221
Waste Description: LIGHT FUELS
+
Waste Code: 213
Waste Description: PETROLEUM DISTILLATES
+
Waste Code: 145
Waste Description: PAINT/PIGMENT/COATING RESIDUES
+
Waste Code: 252
Waste Description: WASTE OILS & LUBRICANTS
+
Waste Code: 263
Waste Description: ORGANIC LABORATORY CHEMICALS
+
Waste Code: 148
Waste Description: INORGANIC LABORATORY CHEMICALS

[244](#) 6 of 7 **NW/37.9** **0.0** **Board of Directors of Hummingbird Centre
1 Front S. E.
Toronto ON** **GEN**

Generator #: ON8979813
Approval Yrs: 2009
SIC Code: 711311
SIC Description: Live Theatres and Other Performing Arts Presenters with Facilities

--- Details ---

Waste Code: 145
Waste Description: PAINT/PIGMENT/COATING RESIDUES
+
Waste Code: 148
Waste Description: INORGANIC LABORATORY CHEMICALS

Map Key	Number of Records	Direction/ Distance (m)	Elevation (m)	Site	DB

[244](#) 7 of 7 **NW/37.9** **0.0** **Board of Directors of Hummingbird Centre
1 Front S. E.
Toronto ON M5E 1B2** **GEN**

Generator #: ON8979813
Approval Yrs: 05,06,07,08
SIC Code: 711311
SIC Description: Live Theatres and Other Performing Arts Presenters with Facilities

--- Details ---

Waste Code: 221
Waste Description: LIGHT FUELS
+
Waste Code: 145
Waste Description: PAINT/PIGMENT/COATING RESIDUES
+
Waste Code: 148
Waste Description: INORGANIC LABORATORY CHEMICALS
+
Waste Code: 213
Waste Description: PETROLEUM DISTILLATES
+
Waste Code: 252
Waste Description: WASTE OILS & LUBRICANTS
+
Waste Code: 263
Waste Description: ORGANIC LABORATORY CHEMICALS

[245](#) 1 of 27 **WNW/79.3** **0.0** **PUBLIC WORKS & GOVT. SERVICES
CANADA, ON
ONE FRONT STREET WEST
TORONTO ON** **CA**

Certificate #: 8-3469-98-
Application Year: 98
Issue Date: 11/18/1998
Approval Type: Industrial air
Status: Approved
Application Type:
Client Name:
Client Address:

Map Key	Number of Records	Direction/ Distance (m)	Elevation (m)	Site	DB
Client City:					
Client Postal Code:					
Project Description:		EMERGENCY GENSET FOR REV. CANADA FAC.			
Contaminants:		Nitrogen Oxides			
Emission Control:					

245	2 of 27	WNW/79.3	0.0	Her Majesty the Queen in Right of Canada as Represented by the Minister of Publi 1 Front St W Toronto ON	CA
Certificate #:		7871-85SRSY			
Application Year:		2010			
Issue Date:		5/26/2010			
Approval Type:		Air			
Status:		Approved			
Application Type:					
Client Name:					
Client Address:					
Client City:					
Client Postal Code:					
Project Description:					
Contaminants:					
Emission Control:					

245	3 of 27	WNW/79.3	0.0	PUBLIC WORKS CANADA 1 FRONT STREET WEST TORONTO ON M5J 1A5	GEN
Generator #:		ON0144742			
Approval Yrs:		98,99,00,01,02,03,04,06,07,08			
SIC Code:		8159			
SIC Description:		OTHER GEN. ADMIN.			
--- Details ---					
Waste Code:		264			
Waste Description:		PHOTOPROCESSING WASTES			
+					
Waste Code:		121			
Waste Description:		ALKALINE WASTES - HEAVY METALS			
+					
Waste Code:		221			
Waste Description:		LIGHT FUELS			
+					
Waste Code:		145			
Waste Description:		PAINT/PIGMENT/COATING RESIDUES			
+					
Waste Code:		146			
Waste Description:		OTHER SPECIFIED INORGANICS			
+					
Waste Code:		148			
Waste Description:		INORGANIC LABORATORY CHEMICALS			
+					
Waste Code:		243			
Waste Description:		PCB'S			

Map Key	Number of Records	Direction/ Distance (m)	Elevation (m)	Site	DB
<p>+ Waste Code: 252 Waste Description: WASTE OILS & LUBRICANTS</p> <p>+ Waste Code: 263 Waste Description: ORGANIC LABORATORY CHEMICALS</p> <p>+ Waste Code: 331 Waste Description: WASTE COMPRESSED GASES</p>					
245	4 of 27	WNW/79.3	0.0	Revenue Canada 1 Front St West. Toronto ON N5J2X6	GEN
<p>Generator #: ON4994516 Approval Yrs: 05 SIC Code: 813910 SIC Description: Business Associations</p> <p>--- Details --- Waste Code: 265 Waste Description: GRAPHIC ART WASTES</p>					
245	5 of 27	WNW/79.3	0.0	Clifford Restoration Limited 1 Front Street West Toronto ON	GEN
<p>Generator #: ON8361154 Approval Yrs: 2013 SIC Code: 236220 SIC Description: COMMERCIAL AND INSTITUTIONAL BUILDING CONSTRUCTION</p> <p>--- Details --- Waste Code: 146 Waste Description: OTHER SPECIFIED INORGANICS</p> <p>+ Waste Code: 122 Waste Description: ALKALINE WASTES - OTHER METALS</p>					
245	6 of 27	WNW/79.3	0.0	PUBLIC WORKS CANADA Ontario Region 1 FRONT STREET WEST TORONTO ON	GEN
<p>Generator #: ON0144742 Approval Yrs: As of May 2015 SIC Code: SIC Description:</p> <p>--- Details --- Waste Code: 264 Waste Description: Photoprocessing wastes</p> <p>+ Waste Code: 145 Waste Description: Wastes from the use of pigments, coatings and paints</p> <p>+ Waste Code: 252</p>					

Map Key	Number of Records	Direction/ Distance (m)	Elevation (m)	Site	DB
Waste Description:		Waste crankcase oils and lubricants			
+					
Waste Code:		251			
Waste Description:		Waste oils/sludges (petroleum based)			
245	7 of 27	WNW/79.3	0.0	REVENUE CANADA 1 FRONT STREET WEST, SUITE 100 TORONTO ON M5J 2X6	GEN
Generator #:		ON0426525			
Approval Yrs:		98			
SIC Code:		8153			
SIC Description:		TAXATION ADMIN.			
--- Details ---					
Waste Code:		148			
Waste Description:		INORGANIC LABORATORY CHEMICALS			
+					
Waste Code:		263			
Waste Description:		ORGANIC LABORATORY CHEMICALS			
+					
Waste Code:		265			
Waste Description:		GRAPHIC ART WASTES			
245	8 of 27	WNW/79.3	0.0	PUBLIC WORKS CANADA 1 FRONT STREET WEST TORONTO ON M5J 2X5	GEN
Generator #:		ON0144742			
Approval Yrs:		2011			
SIC Code:		911910			
SIC Description:		Other Federal Government Public Administration			
--- Details ---					
Waste Code:		252			
Waste Description:		WASTE OILS & LUBRICANTS			
+					
Waste Code:		263			
Waste Description:		ORGANIC LABORATORY CHEMICALS			
+					
Waste Code:		146			
Waste Description:		OTHER SPECIFIED INORGANICS			
+					
Waste Code:		145			
Waste Description:		PAINT/PIGMENT/COATING RESIDUES			
+					
Waste Code:		221			
Waste Description:		LIGHT FUELS			
+					
Waste Code:		121			
Waste Description:		ALKALINE WASTES - HEAVY METALS			
+					
Waste Code:		331			
Waste Description:		WASTE COMPRESSED GASES			
+					
Waste Code:		264			
Waste Description:		PHOTOPROCESSING WASTES			

Map Key	Number of Records	Direction/ Distance (m)	Elevation (m)	Site	DB
<p>+ Waste Code: 148 Waste Description: INORGANIC LABORATORY CHEMICALS</p>					
245	9 of 27	WNW/79.3	0.0	PUBLIC WORKS CANADA 1 FRONT STREET WEST TORONTO ON M5J 2X5	GEN
<p>Generator #: ON0144742 Approval Yrs: 2010 SIC Code: 911910 SIC Description: Other Federal Government Public Administration</p>					
<p>--- Details ---</p>					
<p>Waste Code: 263 Waste Description: ORGANIC LABORATORY CHEMICALS</p>					
<p>+ Waste Code: 145 Waste Description: PAINT/PIGMENT/COATING RESIDUES</p>					
<p>+ Waste Code: 146 Waste Description: OTHER SPECIFIED INORGANICS</p>					
<p>+ Waste Code: 331 Waste Description: WASTE COMPRESSED GASES</p>					
<p>+ Waste Code: 221 Waste Description: LIGHT FUELS</p>					
<p>+ Waste Code: 264 Waste Description: PHOTOPROCESSING WASTES</p>					
<p>+ Waste Code: 252 Waste Description: WASTE OILS & LUBRICANTS</p>					
<p>+ Waste Code: 148 Waste Description: INORGANIC LABORATORY CHEMICALS</p>					
<p>+ Waste Code: 121 Waste Description: ALKALINE WASTES - HEAVY METALS</p>					
245	10 of 27	WNW/79.3	0.0	Clifford Restoration Limited 1 Front Street West Toronto ON	GEN
<p>Generator #: ON8361154 Approval Yrs: 2012 SIC Code: 236220 SIC Description: Commercial and Institutional Building Construction</p>					
245	11 of 27	WNW/79.3	0.0	GVT OF CANADA-PUBLIC WORKS CANADA 1 FRONT STREET WEST TORONTO ON M5J 2X5	GEN

Map Key	Number of Records	Direction/ Distance (m)	Elevation (m)	Site	DB
Generator #:		ON0144742			
Approval Yrs:		92,93,97			
SIC Code:		8159			
SIC Description:		OTHER GEN. ADMIN.			
--- Details ---					
Waste Code:		146			
Waste Description:		OTHER SPECIFIED INORGANICS			
+					
Waste Code:		243			
Waste Description:		PCB'S			
+					
Waste Code:		252			
Waste Description:		WASTE OILS & LUBRICANTS			
245	12 of 27	WNW/79.3	0.0	REVENUE CANADA 1 FRONT STREET WEST SUITE 100 TORONTO ON M5J 2X6	GEN
Generator #:		ON0426525			
Approval Yrs:		99,00,01,02,03,04			
SIC Code:		8153			
SIC Description:		TAXATION ADMIN.			
--- Details ---					
Waste Code:		148			
Waste Description:		INORGANIC LABORATORY CHEMICALS			
+					
Waste Code:		263			
Waste Description:		ORGANIC LABORATORY CHEMICALS			
+					
Waste Code:		265			
Waste Description:		GRAPHIC ART WASTES			
245	13 of 27	WNW/79.3	0.0	GVT OF CANADA-PUBLIC WORKS CANADA 17-229 1 FRONT STREET W., TORONTO C/O 4900 YONGE STREET NORTH YORK ON M2N 6A6	GEN
Generator #:		ON0144742			
Approval Yrs:		94,95,96			
SIC Code:		8159			
SIC Description:		OTHER GEN. ADMIN.			
--- Details ---					
Waste Code:		243			
Waste Description:		PCB'S			
+					
Waste Code:		252			
Waste Description:		WASTE OILS & LUBRICANTS			
245	14 of 27	WNW/79.3	0.0	GVT OF CANADA-PUBLIC WORKS CANADA 1 FRONT STREET W., TORONTO C/O 4900 YONGE STREET	GEN

Map Key	Number of Records	Direction/ Distance (m)	Elevation (m)	Site	DB
NORTH YORK ON M2N 6A6					
Generator #:		ON0144742			
Approval Yrs:		88,89,90			
SIC Code:		0000			
SIC Description:		*** NOT DEFINED ***			
--- Details ---					
Waste Code:		252			
Waste Description:		WASTE OILS & LUBRICANTS			

245	15 of 27	WNW/79.3	0.0	PUBLIC WORKS CANADA 1 Front Street West Tunnel- West Side- Basement Toronto ON	NPCB
Company Code:		O3025			
Transaction Date:		11/17/1994			
Inspection Date:		11/17/1994			
Industry:		Public Works Canada			
Site Status:		Stored for Disposal			
--- Details ---					
Label:					
No. of Items:					
Contents:					
Serial No.:					
Item/State:					
Status:		Stored for disposal			
PCB Type/Code:		Askarel/Unknown			
Location:		DRUM # 1 - 750 BALLASTS			
Manufacturer:					
+					
Label:					
No. of Items:					
Contents:					
Serial No.:					
Item/State:					
Status:		Stored for disposal			
PCB Type/Code:		Askarel/Unknown			
Location:		DRUM # 2 - 750 BALLASTS			
Manufacturer:					
+					
Label:					
No. of Items:					
Contents:					
Serial No.:					
Item/State:					
Status:		Stored for disposal			
PCB Type/Code:		Askarel/Unknown			
Location:		DRUM # 3 - 750 BALLASTS			
Manufacturer:					
+					
Label:					
No. of Items:					
Contents:					
Serial No.:					

<i>Map Key</i>	<i>Number of Records</i>	<i>Direction/ Distance (m)</i>	<i>Elevation (m)</i>	<i>Site</i>	<i>DB</i>
Item/State:					
Status:		Stored for disposal			
PCB Type/Code:		Askarel/Unknown			
Location:		DRUM # 4 - 769 BALLASTS			
Manufacturer:					
+					
Label:					
No. of Items:					
Contents:					
Serial No.:					
Item/State:					
Status:		Stored for disposal			
PCB Type/Code:		Askarel/Unknown			
Location:		DRUM # 5 - 28 BALLASTS			
Manufacturer:					
+					
Label:					
No. of Items:					
Contents:					
Serial No.:					
Item/State:					
Status:		Stored for disposal			
PCB Type/Code:		Askarel/Unknown			
Location:		DRUM # 6 - 75 BALLASTS			
Manufacturer:					
+					
Label:					
No. of Items:					
Contents:					
Serial No.:					
Item/State:					
Status:		Stored for disposal			
PCB Type/Code:		Askarel/Unknown			
Location:		DRUM # 7 - 75 BALLASTS			
Manufacturer:					
+					
Label:					
No. of Items:					
Contents:					
Serial No.:					
Item/State:					
Status:		Stored for disposal			
PCB Type/Code:		Askarel/Unknown			
Location:		Drum #6 - From 60 Atlantic			
Manufacturer:					
+					
Label:					
No. of Items:					
Contents:					
Serial No.:					
Item/State:					
Status:		Stored for disposal			
PCB Type/Code:		Askarel/Unknown			
Location:		Drum #7 - From 60 Atlantic			
Manufacturer:					

Map Key	Number of Records	Direction/ Distance (m)	Elevation (m)	Site	DB
245	16 of 27	WNW/79.3	0.0	PUBLIC WORKS CANADA 1 FRONT ST. W. TORONTO ON M5J 2H4	NPCB

Company Code: O3025
Transaction Date: 9/6/1991
Inspection Date: 7/29/1991
Industry: Public Works Canada
Site Status:

--- Details ---

Label:
No. of Items:
Contents: 56.00 KG
Serial No.:
Item/State:
Status: Stored for Disposal
PCB Type/Code: Unknown concentration
Location:
Manufacturer:
 +
Label:
No. of Items:
Contents: 150.00 KG
Serial No.:
Item/State:
Status: Stored for Disposal
PCB Type/Code: Unknown concentration
Location:
Manufacturer:
 +
Label:
No. of Items:
Contents: 1500.00 KG
Serial No.:
Item/State:
Status: Stored for Disposal
PCB Type/Code: Unknown concentration
Location:
Manufacturer:
 +
Label:
No. of Items:
Contents: 1538.00 KG
Serial No.:
Item/State:
Status: Stored for Disposal
PCB Type/Code: Unknown concentration
Location:
Manufacturer:

245	17 of 27	WNW/79.3	0.0	PUBLIC WORKS CANADA 1 FRONT ST. WEST TUNNEL - WEST SIDE - BASEMENT TORONTO ON M5J 2H4	NPCB
---------------------	----------	----------	-----	--	-------------

Company Code: O3025

Map Key	Number of Records	Direction/ Distance (m)	Elevation (m)	Site	DB
Transaction Date:		7/19/1995			
Inspection Date:		11/17/1994			
Industry:		Public Works Canada			
Site Status:					

245	18 of 27	WNW/79.3	0.0	PUBLIC WORKS CANADA TUNNEL-WEST SIDE-BASEMENT 1 FRONT STREET WEST TORONTO ON M5J 2X5	NPCB
---------------------	----------	----------	-----	---	-------------

Company Code: O3025
Transaction Date: 5/29/1996
Inspection Date: 11/17/1994
Industry: PUBLICS WORKS CANADA
Site Status: ITEMS SENT TO SWAN HILLS

--- Details ---

Label: DO01243
No. of Items: 750
Contents: 1500 KG
Serial No.:
Item/State: LIGHT BALLAST/FULL
Status: STORED FOR DISPOSAL
PCB Type/Code: ASKAREL/UNKNOWN
Location: ORUM # 2 - 750 BALLASTS
Manufacturer:

+
Label: DO02054
No. of Items: 150
Contents: 150 KG
Serial No.:
Item/State: LIGHT BALLAST/FULL
Status: STORED FOR DISPOSAL
PCB Type/Code: ASKAREL/UNKNOWN
Location:
Manufacturer:

+
Label: DO02052
No. of Items: 28
Contents: 56 KG
Serial No.:
Item/State: LIGHT BALLAST/FULL
Status: STORED FOR DISPOSAL
PCB Type/Code: ASKAREL/UNKNOWN
Location:
Manufacturer:

+
Label: DO02043
No. of Items: 75
Contents: 150 KG
Serial No.:
Item/State: LIGHT BALLAST/FULL
Status: STORED FOR DISPOSAL
PCB Type/Code: ASKAREL/UNKNOWN
Location:
Manufacturer:

<i>Map Key</i>	<i>Number of Records</i>	<i>Direction/ Distance (m)</i>	<i>Elevation (m)</i>	<i>Site</i>	<i>DB</i>
+					
Label:		DO01242			
No. of Items:		750			
Contents:		1500 KG			
Serial No.:					
Item/State:		LIGHT BALLAST/FULL			
Status:		STORED FOR DISPOSAL			
PCB Type/Code:		ASKAREL/UNKNOWN			
Location:		DRUM # 1 - 750 BALLASTS			
Manufacturer:					
+					
Label:		DO01244			
No. of Items:		750			
Contents:		1500 KG			
Serial No.:					
Item/State:		LIGHT BALLAST/FULL			
Status:		STORED FOR DISPOSAL			
PCB Type/Code:		ASKAREL/UNKNOWN			
Location:		DRUM # 3 - 750 BALLASTS			
Manufacturer:					
+					
Label:		DO02044			
No. of Items:		75			
Contents:		150 KG			
Serial No.:					
Item/State:		LIGHT BALLAST/FULL			
Status:		STORED FOR DISPOSAL			
PCB Type/Code:		ASKAREL/UNKNOWN			
Location:					
Manufacturer:					
+					
Label:		DO02051			
No. of Items:		769			
Contents:		1538 KG			
Serial No.:					
Item/State:		LIGHT BALLAST/FULL			
Status:		STORED FOR DISPOSAL			
PCB Type/Code:		ASKAREL/UNKNOWN			
Location:					
Manufacturer:					
+					
Label:		DO02053			
No. of Items:		75			
Contents:		150 KG			
Serial No.:					
Item/State:		LIGHT BALLAST/FULL			
Status:		STORED FOR DISPOSAL			
PCB Type/Code:		ASKAREL/UNKNOWN			
Location:					
Manufacturer:					
245	19 of 27	WNW/79.3	0.0	PUBLIC WORKS CANADA 1 FRONT ST. WEST TORONTO, ONT. ON	OPCB
Year:		1992			
Site Number:		30189A071			

Map Key	Number of Records	Direction/ Distance (m)	Elevation (m)	Site	DB
Name Owner:					
Additional Site Information:					
245	20 of 27	WNW/79.3	0.0	PUBLIC WORKS CANADA 1 FRONT ST. WEST TORONTO ON L1S 3X1	REC
Receiver #:		301-89A071			
Facility Type:		TRANSFER STATION			
Approval Yrs:		92,94,95,96,97,98,99,00,01,02,03,04,05,06,07,08			
--- Details ---					
Waste Code:		243			
Waste Description:		PCB'S			
245	21 of 27	WNW/79.3	0.0	ePRINT it - Div. of St. Joseph Corporation 1 Front St W Bay Court Level Toronto ON	SCT
Established:		1956			
Plant Size (ft²):					
Employment:		1			
--- Details ---					
SIC/NAICS Code:		323115			
Description:		Digital Printing			
+					
SIC/NAICS Code:		323119			
Description:		Other Printing			
+					
SIC/NAICS Code:		561430			
Description:		Business Service Centres			
245	22 of 27	WNW/79.3	0.0	ePRINT it - Div. of St-Joseph Corporation 1 Front St W Bay Court Level Toronto ON M5J 2X5	SCT
Established:		1956			
Plant Size (ft²):					
Employment:		1			
--- Details ---					
SIC/NAICS Code:		323115			
Description:		Digital Printing			
+					
SIC/NAICS Code:		323119			
Description:		Other Printing			
+					
SIC/NAICS Code:		561430			
Description:		Business Service Centres			
245	23 of 27	WNW/79.3	0.0	SNC Lavalin Engineers and Constructors 1 Front St Toronto ON	SPL

Map Key	Number of Records	Direction/ Distance (m)	Elevation (m)	Site	DB
Ref No.: 6834-8QURYP Incident Dt: 25-JAN-12 MOE Reported Dt: 25-JAN-12 Contaminant Name: REFRIGERANT GAS, N.O.S. Contaminant Quantity: Incident Summary: SNC Lavalin - ~160 kg of HCFC Incident Cause: Incident Reason: Nature of Impact: Receiving Medium: Sewage - Municipal/Private and Commercial Environmental Impact: Confirmed					
245	24 of 27	WNW/79.3	0.0	TRANSPORT TRUCK 1 FRONT STREET. MOTOR VEHICLE (OPERATING FLUID) TORONTO CITY ON	SPL
Ref No.: 152832 Incident Dt: 2/27/1998 MOE Reported Dt: 2/27/1998 Contaminant Name: Contaminant Quantity: Incident Summary: SHRED-IT TRANSPORT- 80L HYDRAULIC OIL TO ROAD, CLEANING. Incident Cause: PIPE/HOSE LEAK Incident Reason: EQUIPMENT FAILURE Nature of Impact: Receiving Medium: LAND Environmental Impact: NOT ANTICIPATED					
245	25 of 27	WNW/79.3	0.0	SNC-Lavalin Inc. 1 Front St Toronto ON M5J 1A5	SPL
Ref No.: 4573-8EKN8S Incident Dt: 3/1/2011 MOE Reported Dt: 3/2/2011 Contaminant Name: REFRIGERANT GAS, N.O.S. Contaminant Quantity: 7 kg Incident Summary: SNC Lavalin: R22 7 kg to atm Incident Cause: Discharge or Emission to Air Incident Reason: Equipment Failure - Malfunction of system components Nature of Impact: Air Pollution Receiving Medium: Environmental Impact: Not Anticipated					
245	26 of 27	WNW/79.3	0.0	Duggan & Tyler 1 Front St W Toronto ON	TANK
Permit Date: 7/29/1921 Permit Type: BP 52234 User Type: Installation Type: Gasoline tank					

Map Key	Number of Records	Direction/ Distance (m)	Elevation (m)	Site	DB
Installation Size: Installation Config.: 1 x Gasoline tank No. Tanks Installed: 1 Units of Measure: Value/Tank (\$): 50 Capacity(gal): Reference: CTA Building permits Location Desc: sw cor Yonge & Front Sts					
245	27 of 27	WNW/79.3	0.0	Down Town Association of Toronto 1 Front St W Toronto ON	TANK
Permit Date: 1/3/1922 Permit Type: BP 55927 User Type: Community service club Installation Type: Gasoline tank Installation Size: Installation Config.: 1 x Gasoline tank No. Tanks Installed: 1 Units of Measure: Value/Tank (\$): 700 Capacity(gal): Reference: CTA Building permits Location Desc: cor Yonge & Front					
246	1 of 5	NNE/140.3	0.0	ST (OUT OF BUSINESS) ST LAWRENCE HEALTH CENTRE 45 LOWER JARVIS STREET TORONTO ON M5E 1R8	GEN
Generator #: ON0251401 Approval Yrs: 98 SIC Code: 8629 SIC Description: OTHE HEA./SOC. SERV. --- Details --- Waste Code: 312 Waste Description: PATHOLOGICAL WASTES					
246	2 of 5	NNE/140.3	0.0	ST (OUT OF BUS) 36-053 ST LAWRENCE HEALTH CENTRE 45 LOWER JARVIS STREET TORONTO ON M5E 1R8	GEN
Generator #: ON0251401 Approval Yrs: 92,93,96 SIC Code: 8629 SIC Description: OTHE HEA./SOC. SERV. --- Details --- Waste Code: 312 Waste Description: PATHOLOGICAL WASTES					

Map Key	Number of Records	Direction/ Distance (m)	Elevation (m)	Site	DB
246	3 of 5	NNE/140.3	0.0	ST MICHAEL'S HOSPITAL ST LAWRENCE HEALTH CENTRE 45 LOWER JARVIS STREET TORONTO ON M5E 1R8	GEN
Generator #:		ON0251401			
Approval Yrs:		86,87,88,89,90			
SIC Code:		8629			
SIC Description:		OTHE HEA./SOC. SERV.			
--- Details ---					
Waste Code:		312			
Waste Description:		PATHOLOGICAL WASTES			
246	4 of 5	NNE/140.3	0.0	ST MICHAEL'S HOSPITAL 36-053 ST LAWRENCE HEALTH CENTRE 45 LOWER JARVIS STREET TORONTO ON M5E 1R8	GEN
Generator #:		ON0251401			
Approval Yrs:		94,95			
SIC Code:		8629			
SIC Description:		OTHE HEA./SOC. SERV.			
--- Details ---					
Waste Code:		312			
Waste Description:		PATHOLOGICAL WASTES			
246	5 of 5	NNE/140.3	0.0	ST (OUT OF BUS) ST LAWRENCE HEALTH CENTRE 45 LOWER JARVIS STREET TORONTO ON M5E 1R8	GEN
Generator #:		ON0251401			
Approval Yrs:		97			
SIC Code:		8629			
SIC Description:		OTHE HEA./SOC. SERV.			
--- Details ---					
Waste Code:		312			
Waste Description:		PATHOLOGICAL WASTES			
247	1 of 1	SW/177.9	0.0	Blue Tree Hotels GP ULC 2 Harbour Sq Toronto ON M5J 1A6	EBR
Year:		2006			
EBR Registry No.:		IA06E1227			
Ministry Ref. No.:		2368-6TYQED			
Type:		Instrument Proposal			
Instrument Type:		Approval for discharge into the natural environment other than water (i.e. Air) - EPA s. 9			
Proposal Date:					
Location:		2 Harbour Sq 4th Floor Toronto Ontario M5J 1A6			
Proponent Address:		1 Harbour Sq 4th Floor Toronto Ontario M5J 1A6			

Map Key	Number of Records	Direction/ Distance (m)	Elevation (m)	Site	DB
248	1 of 1	W/223.1	0.0	50 Bay St Toronto ON M5J3A5	EHS

Order No.: 20140210048
Report Date: 11-FEB-14
Report Type: Custom Report
Search Radius (km): .25
Addit. Info Ordered:

249	1 of 2	W/206.0	0.0	Hayes & Lailey 70 Bay St Toronto ON	TANK
---------------------	--------	---------	-----	---	------

Permit Date: 5/4/1920
Permit Type: BP 41651
User Type: Wholesale silk & velvet?
Installation Type: Oil tank
Installation Size:
Installation Config.: 1 x fuel oil tank
No. Tanks Installed: 1
Units of Measure:
Value/Tank (\$): 1770
Capacity(gal):
Reference: CTA Building permits
Location Desc:

249	2 of 2	W/206.0	0.0	70 Bay St Toronto ON	TANK
---------------------	--------	---------	-----	-------------------------	------

Permit Date: 5/4/1920
Permit Type: To install
User Type:
Installation Type: Oil tank
Installation Size:
Installation Config.: 1 x fuel oil tank
No. Tanks Installed: 1
Units of Measure:
Value/Tank (\$):
Capacity(gal):
Reference: Toronto Telegram April 20 1920 p. 18
Location Desc:

250	1 of 1	ENE/134.2	0.0	ON	BORE
---------------------	--------	-----------	-----	----	------

Borehole ID:	638537	Type:	Borehole
Use:	Geotechnical/Geological Investigation	Status:	
Drill Method:	Diamond Drill	UTM Zone:	17
Easting:	631615	Northing:	4833773
Location Accuracy:		Orig. Ground Elev m:	77.7
Elev. Reliability Note:		DEM Ground Elev m:	79.2
Total Depth m:	10.5	Primary Name:	

Map Key	Number of Records	Direction/ Distance (m)	Elevation (m)	Site	DB
Township:				Concession:	
Lot:				Municipality:	
Completion Date:		JUL-1955		Static Water Level: -999.9	
Primary Water Use:		Not Used		Sec. Water Use:	
--- Details ---					
Stratum ID:		218484966		Top Depth(m): 0.0	
Bottom Depth(m):		1.5		Stratum Desc: FILL,SAND.	
+					
Stratum ID:		218484967		Top Depth(m): 1.5	
Bottom Depth(m):		2.1		Stratum Desc: SAND,SILT,ORGANIC. GREY,ALLUVIAL, AGE POST-GLACIAL.	
+					
Stratum ID:		218484968		Top Depth(m): 2.1	
Bottom Depth(m):		4.0		Stratum Desc: SAND,SILT,GRAVEL, ORGANIC. GREY,ALLUVIAL,MOIST, AGE POST-GLACIAL.	
+					
Stratum ID:		218484969		Top Depth(m): 4.0	
Bottom Depth(m):		10.5		Stratum Desc: CLAY,SILT,ORGANIC. GREY,LACUSTRINE,MOIST, AGE POST-GLACIAL. 00000050007000400130001	

251 1 of 1 W/142.8 0.0 ON BORE

Borehole ID:		638031		Type: Borehole	
Use:		Geotechnical/Geological Investigation		Status:	
Drill Method:		Power auger		UTM Zone: 17	
Easting:		630760		Northing: 4833518	
Location Accuracy:				Orig. Ground Elev m: 76.8	
Elev. Reliability Note:				DEM Ground Elev m: 81	
Total Depth m:		7.8		Primary Name:	
Township:				Concession:	
Lot:				Municipality:	
Completion Date:		1917		Static Water Level: -999.9	
Primary Water Use:		Not Used		Sec. Water Use:	
--- Details ---					
Stratum ID:		218482682		Top Depth(m): 0.0	
Bottom Depth(m):		2.4		Stratum Desc: FILL.	
+					
Stratum ID:		218482683		Top Depth(m): 2.4	
Bottom Depth(m):		7.8		Stratum Desc: CLAY. LACUSTRINE,AGE GLACIAL.	
+					
Stratum ID:		218482684		Top Depth(m): 7.8	
Bottom Depth(m):		7.8		Stratum Desc: BEDROCK,SHALE. MARINE,AGE ORDOVICIAN. ARINE	

Map Key	Number of Records	Direction/ Distance (m)	Elevation (m)	Site	DB
252	1 of 19	SW/44.6	0.0	UUNET CANADA INC. 20 BAY ST., MECH. ROOM/P-HOUSE TORONTO CITY ON	CA
Certificate #: 8-3350-96- Application Year: 96 Issue Date: 10/17/1996 Approval Type: Industrial air Status: Approved Application Type: Client Name: Client Address: Client City: Client Postal Code: Project Description: 100KW STANDBY GENERATOR Contaminants: Nitrogen Oxides, Sulphur Dioxide, Sound Emission Control:					
252	2 of 19	SW/44.6	0.0	10-20 Bay Street Toronto ON	EHS
Order No.: 20110214026 Report Date: 2/24/2011 Report Type: Standard Report Search Radius (km): 0.25 Addit. Info Ordered:					
252	3 of 19	SW/44.6	0.0	WATERPARK (SEE & USE ON1429000) 41- 257 20 BAY STREET TORONTO ON M5J 2N8	GEN
Generator #: ON0783402 Approval Yrs: 92,93,94,95,96,97,98 SIC Code: 7512 SIC Description: NON-RES. BLDG. OPER.					
252	4 of 19	SW/44.6	0.0	Oxford Properties Group Inc. 20 Bay Street Ground Floor Toronto ON M5J 2N8	GEN
Generator #: ON6154745 Approval Yrs: 07,08 SIC Code: 531310 SIC Description: Real Estate Property Managers --- Details --- Waste Code: 212 Waste Description: ALIPHATIC SOLVENTS + Waste Code: 252 Waste Description: WASTE OILS & LUBRICANTS					

Map Key	Number of Records	Direction/ Distance (m)	Elevation (m)	Site	DB
252	5 of 19	SW/44.6	0.0	Oxford Properties Group Inc. 20 Bay Street Ground Floor Toronto ON	GEN
Generator #:		ON6154745			
Approval Yrs:		2010			
SIC Code:		531310			
SIC Description:		Real Estate Property Managers			
--- Details ---					
Waste Code:		252			
Waste Description:		WASTE OILS & LUBRICANTS			
+					
Waste Code:		212			
Waste Description:		ALIPHATIC SOLVENTS			
252	6 of 19	SW/44.6	0.0	Oxford Properties Group Inc. 20 Bay Street Ground Floor Toronto ON	GEN
Generator #:		ON6154745			
Approval Yrs:		2009			
SIC Code:		531310			
SIC Description:		Real Estate Property Managers			
--- Details ---					
Waste Code:		212			
Waste Description:		ALIPHATIC SOLVENTS			
+					
Waste Code:		252			
Waste Description:		WASTE OILS & LUBRICANTS			
252	7 of 19	SW/44.6	0.0	WATERPARK PLACE 20 BAY STREET TORONTO ON M5J 2N8	GEN
Generator #:		ON0783402			
Approval Yrs:		88,89,90			
SIC Code:		7512			
SIC Description:		NON-RES. BLDG. OPER.			
--- Details ---					
Waste Code:		252			
Waste Description:		WASTE OILS & LUBRICANTS			
252	8 of 19	SW/44.6	0.0	OMERS REALTY CORPORATION 20 BAY STREET TORONTO ON M5J 2N8	GEN
Generator #:		ON1429000			
Approval Yrs:		98,99,00,01			
SIC Code:		7512			
SIC Description:		NON-RES. BLDG. OPER.			
--- Details ---					
Waste Code:		252			
Waste Description:		WASTE OILS & LUBRICANTS			

Map Key	Number of Records	Direction/ Distance (m)	Elevation (m)	Site	DB
252	9 of 19	SW/44.6	0.0	OMERS REALTY CORPORATION 257 20 BAY STREET TORONTO ON M5J 2N8	41- GEN
Generator #:		ON1429000			
Approval Yrs:		92,93,94,95,96,97			
SIC Code:		7512			
SIC Description:		NON-RES. BLDG. OPER.			
--- Details ---					
Waste Code:		252			
Waste Description:		WASTE OILS & LUBRICANTS			
252	10 of 19	SW/44.6	0.0	Oxford Properties Group Inc. 20 Bay Street Ground Floor Toronto ON	GEN
Generator #:		ON6154745			
Approval Yrs:		2011			
SIC Code:		531310			
SIC Description:		Real Estate Property Managers			
--- Details ---					
Waste Code:		212			
Waste Description:		ALIPHATIC SOLVENTS			
+					
Waste Code:		252			
Waste Description:		WASTE OILS & LUBRICANTS			
252	11 of 19	SW/44.6	0.0	WEST ATLANTIC PETROLEUM CORP 20 BAY ST TORONTO ON M5J2N8	RST
Facility Description:		Oils-Petroleum			
252	12 of 19	SW/44.6	0.0	Jet Copy Centres - Div. of Jet Print Inc. 20 Bay St Main Floor Toronto ON	SCT
Established:		1987			
Plant Size (ft²):		3			
Employment:					
252	13 of 19	SW/44.6	0.0	Anikk Communications Group Inc 20 Bay St Floor 12 Toronto ON M5J 2N8	SCT
Established:		1994			
Plant Size (ft²):					
Employment:		4			

Map Key	Number of Records	Direction/ Distance (m)	Elevation (m)	Site	DB
--- Details ---					
SIC/NAICS Code:		323115			
Description:		Digital Printing			
+					
SIC/NAICS Code:		323119			
Description:		Other Printing			
+					
SIC/NAICS Code:		334610			
Description:		Manufacturing and Reproducing Magnetic and Optical Media			
+					
SIC/NAICS Code:		512110			
Description:		Motion Picture and Video Production			
252	14 of 19	SW/44.6	0.0	Jet Copy Centres Ltd. - Div. of Jet Print Inc. 20 Bay St Main Floor Toronto ON	SCT
Established:		1987			
Plant Size (ft²):					
Employment:		3			
--- Details ---					
SIC/NAICS Code:		323114			
Description:		Quick Printing			
+					
SIC/NAICS Code:		323115			
Description:		Digital Printing			
+					
SIC/NAICS Code:		323119			
Description:		Other Printing			
+					
SIC/NAICS Code:		561430			
Description:		Business Service Centres			
252	15 of 19	SW/44.6	0.0	JetLink Printing & Commun 20 Bay St Main Floor Toronto ON M5J 2N8	SCT
Established:					
Plant Size (ft²):					
Employment:					
--- Details ---					
SIC/NAICS Code:		561430			
Description:		Business Service Centres			
+					
SIC/NAICS Code:		323120			
Description:		Support Activities for Printing			
+					
SIC/NAICS Code:		323119			
Description:		Other Printing			
+					
SIC/NAICS Code:		323119			
Description:		Other Printing			
+					
SIC/NAICS Code:		323115			

Map Key	Number of Records	Direction/ Distance (m)	Elevation (m)	Site	DB
Description:		Digital Printing			
+					
SIC/NAICS Code:		561990			
Description:		All Other Support Services			
252	16 of 19	SW/44.6	0.0	JET COPY CENTERS 20 Bay St Main Floor Toronto ON M5J 2N8	SCT
Established:		1987			
Plant Size (ft²):		0			
Employment:		3			
--- Details ---					
SIC/NAICS Code:		323114			
Description:		Quick Printing			
+					
SIC/NAICS Code:		323115			
Description:		Digital Printing			
+					
SIC/NAICS Code:		323119			
Description:		Other Printing			
252	17 of 19	SW/44.6	0.0	JET COPY CENTRES 20 BAY ST MAIN FLOOR TORONTO ON M5J 2N8	SCT
Established:		1987			
Plant Size (ft²):		0			
Employment:		3			
--- Details ---					
SIC/NAICS Code:		7334			
Description:		PHOTOCOPYING AND DUPLICATING SERVICES			
+					
SIC/NAICS Code:		2752			
Description:		COMMERCIAL PRINTING, LITHOGRAPHIC			
252	18 of 19	SW/44.6	0.0	Inovise Medical Inc. 20 Bay St Toronto ON M5J 2N8	SCT
Established:					
Plant Size (ft²):					
Employment:					
--- Details ---					
SIC/NAICS Code:		339110			
Description:		Medical Equipment and Supplies Manufacturing			
+					
SIC/NAICS Code:		325410			
Description:		Pharmaceutical and Medicine Manufacturing			
252	19 of 19	SW/44.6	0.0	Oxford Properties Group 10 & 20 Bay St Toronto ON M5J 2N8	SPL

Map Key	Number of Records	Direction/ Distance (m)	Elevation (m)	Site	DB
Ref No.:		1732-9V6JYW			
Incident Dt:		3/31/2015			
MOE Reported Dt:		4/1/2015			
Contaminant Name:		REFRIGERANT GAS, N.O.S.			
Contaminant Quantity:		10 kg			
Incident Summary:		WaterPark Place: 10 kg of 410A refrigerant to air			
Incident Cause:		Leak/Break			
Incident Reason:		Operator/Human Error			
Nature of Impact:		Air			
Receiving Medium:					
Environmental Impact:					

253	1 of 9	SW/46.3	0.0	OXFORD PROPETIES GROUP 20 Bay Street Toronto ON M5J2N8	NPRI
---------------------	--------	---------	-----	---	-------------

NPRI #: 0000010728
Year: 2006
Longitude: -79.3778
Latitude: 43.6414

--- Details ---

Air: 1.376
Water:
Land:
Units: tonnes
Substances Released: PM2.5 - Particulate Matter <= 2.5 Microns
+
Air: 2.737
Water:
Land:
Units: tonnes
Substances Released: PM10 - Particulate Matter <= 10 Microns

253	2 of 9	SW/46.3	0.0	OXFORD PROPETIES GROUP 20 Bay Street Toronto ON M5J2N8	NPRI
---------------------	--------	---------	-----	---	-------------

NPRI #: 0000010728
Year: 2007
Longitude: -79.3778
Latitude: 43.6414

--- Details ---

Air: 1.376
Water:
Land:
Units: tonnes
Substances Released: PM2.5 - Particulate Matter <= 2.5 Microns
+
Air: 2.737
Water:
Land:
Units: tonnes
Substances Released: PM10 - Particulate Matter <= 10 Microns

Map Key	Number of Records	Direction/ Distance (m)	Elevation (m)	Site	DB
253	3 of 9	SW/46.3	0.0	OXFORD PROPETIES GROUP 20 Bay Street Toronto ON M5J2N8	NPRI
NPRI #:		0000010728			
Year:		2005			
Longitude:		-79.3778			
Latitude:		43.6414			
--- Details ---					
Air:		1.747			
Water:					
Land:					
Units:		tonnes			
Substances Released:		PM2.5 - Particulate Matter <= 2.5 Microns			
+					
Air:		3.108			
Water:					
Land:					
Units:		tonnes			
Substances Released:		PM10 - Particulate Matter <= 10 Microns			
253	4 of 9	SW/46.3	0.0	Oxford Propeties Group Inc. 20 Bay Street Toronto ON M5J2N8	NPRI
NPRI #:		0000010728			
Year:		2003			
Longitude:		-79.3778			
Latitude:		43.6414			
--- Details ---					
Air:		1.756			
Water:					
Land:					
Units:		tonnes			
Substances Released:		PM2.5 - Particulate Matter <= 2.5 Microns			
+					
Air:		3.11			
Water:					
Land:					
Units:		tonnes			
Substances Released:		PM10 - Particulate Matter <= 10 Microns			
253	5 of 9	SW/46.3	0.0	OXFORD PROPETIES GROUP 20 Bay Street Toronto ON M5J2N8	NPRI
NPRI #:		0000010728			
Year:		2009			
Longitude:		-79.3778			
Latitude:		43.6414			
--- Details ---					
Air:		1.372			

Map Key	Number of Records	Direction/ Distance (m)	Elevation (m)	Site	DB
<i>Water:</i>					
<i>Land:</i>					
<i>Units:</i> tonnes					
<i>Substances Released:</i> PM2.5 - Particulate Matter <= 2.5 Microns					
+					
<i>Air:</i> 2.733					
<i>Water:</i>					
<i>Land:</i>					
<i>Units:</i> tonnes					
<i>Substances Released:</i> PM10 - Particulate Matter <= 10 Microns					

253	6 of 9	SW/46.3	0.0	OXFORD PROPETIES GROUP 20 Bay Street Toronto ON M5J2N8	NPRI
<i>NPRI #:</i> 0000010728					
<i>Year:</i> 2004					
<i>Longitude:</i> -79.3778					
<i>Latitude:</i> 43.6414					
--- Details ---					
<i>Air:</i>					
<i>Water:</i>					
<i>Land:</i>					
<i>Units:</i> tonnes					
<i>Substances Released:</i> Nitrogen oxides (expressed as NO2)					
+					
<i>Air:</i> 1.751					
<i>Water:</i>					
<i>Land:</i>					
<i>Units:</i> tonnes					
<i>Substances Released:</i> PM2.5 - Particulate Matter <= 2.5 Microns					
+					
<i>Air:</i> 3.112					
<i>Water:</i>					
<i>Land:</i>					
<i>Units:</i> tonnes					
<i>Substances Released:</i> PM10 - Particulate Matter <= 10 Microns					
+					
<i>Air:</i>					
<i>Water:</i>					
<i>Land:</i>					
<i>Units:</i> tonnes					
<i>Substances Released:</i> Sulphur dioxide					
+					
<i>Air:</i>					
<i>Water:</i>					
<i>Land:</i>					
<i>Units:</i> tonnes					
<i>Substances Released:</i> HFC-134a Hydrofluorocarbon					

253	7 of 9	SW/46.3	0.0	OXFORD PROPETIES GROUP 20 Bay Street Toronto ON M5J2N8	NPRI
<i>NPRI #:</i> 0000010728					
<i>Year:</i> 2008					

Map Key	Number of Records	Direction/ Distance (m)	Elevation (m)	Site	DB
Longitude:		-79.3778			
Latitude:		43.6414			
--- Details ---					
Air:		1.373			
Water:					
Land:					
Units:		tonnes			
Substances Released:		PM2.5 - Particulate Matter <= 2.5 Microns			
+					
Air:		2.734			
Water:					
Land:					
Units:		tonnes			
Substances Released:		PM10 - Particulate Matter <= 10 Microns			
253	8 of 9	SW/46.3	0.0	Oxford Properties Group Inc. 20 Bay Street Toronto ON M5J2N8	NPRI
NPRI #:		0000010728			
Year:		2010			
Longitude:		-79.3778			
Latitude:		43.6414			
--- Details ---					
Air:		1.373			
Water:					
Land:					
Units:		tonnes			
Substances Released:		PM2.5 - Particulate Matter <= 2.5 Microns			
+					
Air:		2.734			
Water:					
Land:					
Units:		tonnes			
Substances Released:		PM10 - Particulate Matter <= 10 Microns			
253	9 of 9	SW/46.3	0.0	Oxford Properties Group Inc. 20 Bay Street Toronto ON M5J2N8	NPRI
NPRI #:		0000010728			
Year:		2011			
Longitude:		-79.3778			
Latitude:		43.6414			
254	1 of 1	NW/10.5	0.0	DELISO CONTRACTING & ENTERPRISE NORTHWEST CORNER OF YONGE & FRONT TRANSPORT TRUCK (CARGO) TORONTO CITY ON	SPL
Ref No.:		51699			
Incident Dt:		6/3/1991			
MOE Reported Dt:		6/3/1991			

Map Key	Number of Records	Direction/ Distance (m)	Elevation (m)	Site	DB
Contaminant Name: Contaminant Quantity: Incident Summary: DELSO CONTRACTING & ENTERPRISES - 10 L OF LATEX TO GROUND & SEWER. Incident Cause: OTHER TRANSPORTATION ACCIDENT Incident Reason: ERROR Nature of Impact: Receiving Medium: LAND / WATER Environmental Impact: NOT ANTICIPATED					
255	1 of 3	NNW/202.3	0.0	Allied Properties Inc. 35 Front St. East Toronto ON	GEN
Generator #: ON8588122 Approval Yrs: 2013 SIC Code: 531310 SIC Description: REAL ESTATE PROPERTY MANAGERS --- Details --- Waste Code: 146 Waste Description: OTHER SPECIFIED INORGANICS					
255	2 of 3	NNW/202.3	0.0	Allied Properties Inc. 35 Front St. East Toronto ON	GEN
Generator #: ON8588122 Approval Yrs: 2012 SIC Code: 531310 SIC Description: Real Estate Property Managers					
255	3 of 3	NNW/202.3	0.0	Allied Properties Inc. 35 Front St. East Toronto ON M5E 1B3	GEN
Generator #: ON8588122 Approval Yrs: As of May 2015 SIC Code: SIC Description: --- Details --- Waste Code: 146 Waste Description: Other specified inorganic sludges, slurries or solids					
256	1 of 4	NNW/212.0	0.0	THRUSH INC. (37 FRONT ST., SERVICE) C/O 172 BETHRIDGE RD. REXDALE ON M9W 1N3	GEN
Generator #: ON0171600 Approval Yrs: 86,87,88,89,90,92,93,94 SIC Code: 0000 SIC Description: *** NOT DEFINED ***					

Map Key	Number of Records	Direction/ Distance (m)	Elevation (m)	Site	DB
256	2 of 4	NNW/212.0	0.0	STEELCASE CANADA LTD. 37 FRONT ST E FLOOR 2 TORONTO ON M5E 1B3	SCT
Established:		1988			
Plant Size (ft²):		0			
Employment:		27			
--- Details ---					
SIC/NAICS Code:		5021			
Description:		FURNITURE			
256	3 of 4	NNW/212.0	0.0	Totem Brand Stories Inc. 37 Front St E Toronto ON M5E 1B3	SCT
Established:		01-AUG-99			
Plant Size (ft²):		30000			
Employment:					
--- Details ---					
SIC/NAICS Code:		541510			
Description:		Computer Systems Design and Related Services			
+					
SIC/NAICS Code:		511120			
Description:		Periodical Publishers			
+					
SIC/NAICS Code:		511190			
Description:		Other Publishers			
256	4 of 4	NNW/212.0	0.0	Beardmore & Co 37 Front St E Toronto ON M5E 1B3	TANK
Permit Date:		7/31/1925			
Permit Type:		BP 90124			
User Type:		Tanners?			
Installation Type:		Sprinkler tanks			
Installation Size:					
Installation Config.:		2 x Sprinkler tank			
No. Tanks Installed:		2			
Units of Measure:					
Value/Tank (\$):		1100			
Capacity(gal):					
Reference:		CTA Building permits			
Location Desc:					
257	1 of 1	E/115.4	0.0	ON	BORE
Borehole ID:		638319		Type: Borehole	
Use:		Geotechnical/Geological Investigation			
Drill Method:		Power auger		Status: 17	
Easting:		631655		UTM Zone: 4833653	
				Northing:	

Map Key	Number of Records	Direction/ Distance (m)	Elevation (m)	Site	DB
Location Accuracy:				Orig. Ground Elev m: 74.7	
Elev. Reliability Note:				DEM Ground Elev m: 75.2	
Total Depth m:	-999			Primary Name:	
Township:				Concession:	
Lot:				Municipality:	
Completion Date:	FEB-1920			Static Water Level:	-999.9
Primary Water Use:	Not Used			Sec. Water Use:	
--- Details ---					
Stratum ID:	218484041			Top Depth(m):	0.0
Bottom Depth(m):				Stratum Desc:	WATER.

[258](#) 1 of 16 **W/171.9** **0.0** **CANADA POST CORPORATION** **GEN**
40 BAY STREET, TORONTO C/O 4900
YONGE ST, PUBLIC WORKS CANADA
NORTH YORK ON M5J 2X2

Generator #: ON0044307
Approval Yrs: 86,87,88,89,90
SIC Code: 4841
SIC Description: POSTAL SERVICE IND.

[258](#) 2 of 16 **W/171.9** **0.0** **MAPLE LEAF SPORTS AND ENTERTAINMENT LTD.** **GEN**
40 BAY STREET SUITE 400
TORONTO ON M5J 2X2

Generator #: ON3197531
Approval Yrs: 2010
SIC Code: 711319
SIC Description: Sports Stadiums and Other Presenters with Facilities

--- Details ---

Waste Code: 145
Waste Description: PAINT/PIGMENT/COATING RESIDUES
+
Waste Code: 312
Waste Description: PATHOLOGICAL WASTES
+
Waste Code: 122
Waste Description: ALKALINE WASTES - OTHER METALS
+
Waste Code: 251
Waste Description: OIL SKIMMINGS & SLUDGES
+
Waste Code: 252
Waste Description: WASTE OILS & LUBRICANTS

[258](#) 3 of 16 **W/171.9** **0.0** **CANADA POST CORPORATION** **08-** **GEN**
216
40 BAY STREET, TORONTO C/O 4900
YONGE ST, PUBLIC WORKS CANADA
NORTH YORK ON M5J 2X2

Map Key	Number of Records	Direction/ Distance (m)	Elevation (m)	Site	DB
---------	-------------------	----------------------------	------------------	------	----

Generator #: ON0044307
Approval Yrs: 92,93,94,95,96,97
SIC Code: 4841
SIC Description: POSTAL SERVICE IND.

--- Details ---

Waste Code: 243
Waste Description: PCB'S

258	4 of 16	W/171.9	0.0	CANADA POST, SC LETTER PLANT 40 BAY ST. TORONTO ON M5J 2X2	GEN
---------------------	---------	---------	-----	--	-----

Generator #: 301-83A035
Approval Yrs: 86
SIC Code: 030
SIC Description:

258	5 of 16	W/171.9	0.0	MAPLE LEAF SPORTS AND ENTERTAINMENT LTD. 40 BAY STREET SUITE 400 TORONTO ON M5J 2X2	GEN
---------------------	---------	---------	-----	---	-----

Generator #: ON3197531
Approval Yrs: 2011
SIC Code: 711319
SIC Description: Sports Stadiums and Other Presenters with Facilities

--- Details ---

Waste Code: 312
Waste Description: PATHOLOGICAL WASTES
 +
Waste Code: 251
Waste Description: OIL SKIMMINGS & SLUDGES
 +
Waste Code: 252
Waste Description: WASTE OILS & LUBRICANTS
 +
Waste Code: 122
Waste Description: ALKALINE WASTES - OTHER METALS
 +
Waste Code: 145
Waste Description: PAINT/PIGMENT/COATING RESIDUES

258	6 of 16	W/171.9	0.0	MAPLE LEAF SPORTS AND ENTERTAINMENT LTD. 40 BAY STREET SUITE 400 TORONTO ON	GEN
---------------------	---------	---------	-----	---	-----

Generator #: ON3197531
Approval Yrs: 2013
SIC Code: 711319
SIC Description: SPORTS STADIUMS AND OTHER PRESENTERS WITH FACILITIES

--- Details ---

Map Key	Number of Records	Direction/ Distance (m)	Elevation (m)	Site	DB
Waste Code:		212			
Waste Description:		ALIPHATIC SOLVENTS			
+					
Waste Code:		252			
Waste Description:		WASTE OILS & LUBRICANTS			
+					
Waste Code:		251			
Waste Description:		OIL SKIMMINGS & SLUDGES			
+					
Waste Code:		122			
Waste Description:		ALKALINE WASTES - OTHER METALS			
+					
Waste Code:		312			
Waste Description:		PATHOLOGICAL WASTES			
+					
Waste Code:		145			
Waste Description:		PAINT/PIGMENT/COATING RESIDUES			

[258](#) 7 of 16 **W/171.9** **0.0** **MAPLE LEAF SPORTS AND ENTERTAINMENT LTD.
40 BAY STREET SUITE 400
TORONTO ON** **GEN**

Generator #: ON3197531
Approval Yrs: As of April 2014
SIC Code:
SIC Description:

--- Details ---

Waste Code: 212
Waste Description: Aliphatic solvents and residues
+
Waste Code: 312
Waste Description: Pathological wastes
+
Waste Code: 145
Waste Description: Wastes from the use of pigments, coatings and paints
+
Waste Code: 122
Waste Description: Alkaline slutions - containing other metals and non-metals (not cyanide)
+
Waste Code: 252
Waste Description: Waste crankcase oils and lubricants
+
Waste Code: 251
Waste Description: Waste oils/sludges (petroleum based)

[258](#) 8 of 16 **W/171.9** **0.0** **MAPLE LEAF SPORTS AND ENTERTAINMENT LTD.
40 BAY STREET SUITE 400
TORONTO ON M5J 2X2** **GEN**

Generator #: ON3197531
Approval Yrs: 2012
SIC Code: 711319
SIC Description: Sports Stadiums and Other Presenters with Facilities

Map Key	Number of Records	Direction/ Distance (m)	Elevation (m)	Site	DB
--- Details ---					
			122		
				Waste Code:	
				Waste Description:	ALKALINE WASTES - OTHER METALS
				+	
			312		
				Waste Code:	
				Waste Description:	PATHOLOGICAL WASTES
				+	
			251		
				Waste Code:	
				Waste Description:	OIL SKIMMINGS & SLUDGES
				+	
			252		
				Waste Code:	
				Waste Description:	WASTE OILS & LUBRICANTS
				+	
			145		
				Waste Code:	
				Waste Description:	PAINT/PIGMENT/COATING RESIDUES
258	9 of 16	W/171.9	0.0	MAPLE LEAF SPORTS & ENTERTAINMENT 40 BAY STREET TORONTO ON M5J 2X2	GEN
				Generator #:	ON2480300
				Approval Yrs:	99,00,01
				SIC Code:	9659
				SIC Description:	OTHER SPORT/REC.
--- Details ---					
			146		
				Waste Code:	
				Waste Description:	OTHER SPECIFIED INORGANICS
				+	
			212		
				Waste Code:	
				Waste Description:	ALIPHATIC SOLVENTS
				+	
			213		
				Waste Code:	
				Waste Description:	PETROLEUM DISTILLATES
				+	
			221		
				Waste Code:	
				Waste Description:	LIGHT FUELS
				+	
			251		
				Waste Code:	
				Waste Description:	OIL SKIMMINGS & SLUDGES
				+	
			252		
				Waste Code:	
				Waste Description:	WASTE OILS & LUBRICANTS
258	10 of 16	W/171.9	0.0	MAPLE LEAF SPORTS AND ENTERTAINMENT LTD. 40 BAY STREET SUITE 400 TORONTO ON M5J 2X2	GEN
				Generator #:	ON3197531
				Approval Yrs:	03,04,05,06,07,08
				SIC Code:	
				SIC Description:	
--- Details ---					
			251		
				Waste Code:	
				Waste Description:	OIL SKIMMINGS & SLUDGES

Map Key	Number of Records	Direction/ Distance (m)	Elevation (m)	Site	DB

[258](#)

11 of 16

W/171.9

0.0

MAPLE LEAF SPORTS AND ENTERTAINMENT LTD.
40 BAY STREET SUITE 400
TORONTO ON M5J 2X2

GEN

Generator #: ON3197531
Approval Yrs: 2009
SIC Code: 711319
SIC Description: Sports Stadiums and Other Presenters with Facilities

--- Details ---

Waste Code: 122
Waste Description: ALKALINE WASTES - OTHER METALS
+
Waste Code: 145
Waste Description: PAINT/PIGMENT/COATING RESIDUES
+
Waste Code: 251
Waste Description: OIL SKIMMINGS & SLUDGES
+
Waste Code: 252
Waste Description: WASTE OILS & LUBRICANTS

[258](#)

12 of 16

W/171.9

0.0

CANADA POST CORPORATION
40 BAY STREET
TORONTO ON M5J 2X2

GEN

Generator #: ON0044307
Approval Yrs: 98
SIC Code: 4841
SIC Description: POSTAL SERVICE IND.

--- Details ---

Waste Code: 243
Waste Description: PCB'S

[258](#)

13 of 16

W/171.9

0.0

CANADA POST, SOUTH CENTRAL LETTER
PLT.
40 BAY STREET 4TH FLOOR
TORONTO ON M5J 2X2

OPCB

Year: 1992
Site Number: 30183A035
Name Owner:
Additional Site Information:

Map Key	Number of Records	Direction/ Distance (m)	Elevation (m)	Site	DB
258	14 of 16	W/171.9	0.0	CANADA POST, SC LETTER PLANT 40 BAY ST. TORONTO ON M5J 2X2	REC
Receiver #:		301-83A035			
Facility Type:		PCB STORAGE SITE			
Approval Yrs:		01,02,03,04,05,06,07,08			
--- Details ---					
Waste Code:		243			
Waste Description:		PCB'S			
258	15 of 16	W/171.9	0.0	CANADA POST, SC LETTER PLANT 40 BAY ST. TORONTO ON M5J 2X2	REC
Receiver #:		301-83A035			
Facility Type:		TRANSFER STATION			
Approval Yrs:		87,88,89,90,92,96,97,98,99,00			
--- Details ---					
Waste Code:		243			
Waste Description:		PCB'S			
258	16 of 16	W/171.9	0.0	Dominion Government 40 Bay St Toronto ON M5J 2X2	TANK
Permit Date:		6/11/1930			
Permit Type:		BP A30552			
User Type:		Federal government			
Installation Type:		Gasoline tanks			
Installation Size:					
Installation Config.:		1 x Gasoline tank			
No. Tanks Installed:		1			
Units of Measure:					
Value/Tank (\$):		100			
Capacity(gal):					
Reference:		CTA Building permits			
Location Desc:		s of Viaduct w of Bay			
259	1 of 2	NNW/122.5	0.0	Shred-It Canada Corporation Inc. Front St. E & Scott Ave<UNOFFICIAL> Toronto ON	SPL
Ref No.:		6611-73VL2L			
Incident Dt:					
MOE Reported Dt:		6/5/2007			
Contaminant Name:		HYDRAULIC OIL			
Contaminant Quantity:		100 L			
Incident Summary:		Shred-It: 100L of Hyd fluid to ground			
Incident Cause:		Pipe Or Hose Leak			
Incident Reason:					
Nature of Impact:		Soil Contamination			
Receiving Medium:		Land			

Map Key	Number of Records	Direction/ Distance (m)	Elevation (m)	Site	DB
Environmental Impact:		Not Anticipated			
259	2 of 2	NNW/122.5	0.0	City of Toronto Scott St. and Front St. Toronto ON	SPL
Ref No.:	7037-7W2VBN				
Incident Dt:					
MOE Reported Dt:	9/19/2009				
Contaminant Name:					
Contaminant Quantity:					
Incident Summary:	Toronto PUC-Ukn Qty Raw Sewage to Building Basement				
Incident Cause:					
Incident Reason:	Power Interruption - Loss of electrical power				
Nature of Impact:	Surface Water Pollution				
Receiving Medium:					
Environmental Impact:	Not Anticipated				
260	1 of 1	NNW/147.5	0.0	ON	BORE
Borehole ID:	639850	Type:	Borehole		
Use:	Geotechnical/Geological Investigation	Status:			
Drill Method:	Diamond Drill	UTM Zone:	17		
Easting:	631015	Northing:	4834013		
Location Accuracy:		Orig. Ground Elev m:	80.3		
Elev. Reliability Note:		DEM Ground Elev m:	79.9		
Total Depth m:	15	Primary Name:			
Township:		Concession:			
Lot:		Municipality:			
Completion Date:	JAN-1968	Static Water Level:	-999.9		
Primary Water Use:	Not Used	Sec. Water Use:			
--- Details ---					
Stratum ID:	218489986	Top Depth(m):	1.5		
Bottom Depth(m):	8.1	Stratum Desc:	TILL,SILT,CLAY, GRAVEL. GREY,GLACIAL,STIFF, AGE GLACIAL.		
+					
Stratum ID:	218489987	Top Depth(m):	8.1		
Bottom Depth(m):	11.9	Stratum Desc:	BEDROCK,SILTSTONE, LIMESTONE. GREY,WEATHERED,LAYERED, AGE ORDOVICIAN.		
+					
Stratum ID:	218489988	Top Depth(m):	11.9		
Bottom Depth(m):	15.0	Stratum Desc:	BEDROCK,SILTSTONE, LIMESTONE. GREY,MARINE,LAYERED, AGE ORDOVICIAN. 01501403300050015		
+					

Map Key	Number of Records	Direction/ Distance (m)	Elevation (m)	Site	DB
Stratum ID:	218489984			Top Depth(m):	0.0
Bottom Depth(m):	0.2			Stratum Desc:	ASPHALT.
+					
Stratum ID:	218489985			Top Depth(m):	0.2
Bottom Depth(m):	1.5			Stratum Desc:	FILL,SAND,GRAVEL. GREY.

261 1 of 1 **ENE/141.4** 0.0 **ON** **BORE**

Borehole ID:	638341	Type:	Borehole
Use:	Geotechnical/Geological Investigation	Status:	
Drill Method:	Power auger	UTM Zone:	17
Easting:	631615	Northing:	4833793
Location Accuracy:		Orig. Ground Elev m:	77.3
Elev. Reliability Note:		DEM Ground Elev m:	79
Total Depth m:	10.2	Primary Name:	
Township:		Concession:	
Lot:		Municipality:	
Completion Date:	MAR-1946	Static Water Level:	-999.9
Primary Water Use:	Not Used	Sec. Water Use:	

--- Details ---

Stratum ID:	218484132	Top Depth(m):	0.0
Bottom Depth(m):	1.8	Stratum Desc:	FILL,CLAY,STONES.
+			
Stratum ID:	218484133	Top Depth(m):	1.8
Bottom Depth(m):	4.0	Stratum Desc:	SILT,SAND. GLACIAL,AGE GLACIAL.
+			
Stratum ID:	218484134	Top Depth(m):	4.0
Bottom Depth(m):	5.5	Stratum Desc:	SILT. LACUSTRINE,AGE GLACIAL.
+			
Stratum ID:	218484135	Top Depth(m):	5.5
Bottom Depth(m):	7.0	Stratum Desc:	SILT,SAND-MEDIUM. GLACIAL,AGE GLACIAL.
+			
Stratum ID:	218484136	Top Depth(m):	7.0
Bottom Depth(m):	8.5	Stratum Desc:	SILT,SAND-MEDIUM TO COARSE. GLACIAL,AGE GLACIAL.
+			
Stratum ID:	218484137	Top Depth(m):	8.5
Bottom Depth(m):	10.2	Stratum Desc:	SILT. LACUSTRINE,AGE GLACIAL.
+			
Stratum ID:	218484138	Top Depth(m):	10.2
Bottom Depth(m):	10.2	Stratum Desc:	BEDROCK,SHALE. MARINE,AGE ORDOVICIAN.

262 1 of 1 **ENE/139.2** 0.0 **ON** **BORE**

Map Key	Number of Records	Direction/ Distance (m)	Elevation (m)	Site	DB
Borehole ID:	638238			Type:	Borehole
Use:	Geotechnical/Geological Investigation			Status:	
Drill Method:	Diamond Drill			UTM Zone:	17
Easting:	631605			Northing:	4833813
Location Accuracy:				Orig. Ground Elev m:	77.7
Elev. Reliability Note:				DEM Ground Elev m:	79.2
Total Depth m:	10.1			Primary Name:	
Township:				Concession:	
Lot:				Municipality:	
Completion Date:	JUL-1955			Static Water Level:	-999.9
Primary Water Use:	Not Used			Sec. Water Use:	
--- Details ---					
Stratum ID:	218483657			Top Depth(m):	0.0
Bottom Depth(m):	1.5			Stratum Desc:	FILL,SAND,CLAY, ASPHALT. BROWN.
+					
Stratum ID:	218483658			Top Depth(m):	1.5
Bottom Depth(m):	2.4			Stratum Desc:	SAND,SILT. GREY,BEACH,MOIST, AGE POST-GLACIAL.
+					
Stratum ID:	218483659			Top Depth(m):	2.4
Bottom Depth(m):	6.1			Stratum Desc:	SILT,CLAY,ORGANIC. GREY,LACUSTRINE,MOIST, AGE POST-GLACIAL.
+					
Stratum ID:	218483660			Top Depth(m):	6.1
Bottom Depth(m):	10.1			Stratum Desc:	SILT,CLAY,SAND. GREY,LACUSTRINE,MOIST, AGE POST-GLACIAL.
+					
Stratum ID:	218483661			Top Depth(m):	10.1
Bottom Depth(m):	10.1			Stratum Desc:	SHALE. MARINE,AGE ORDOVICIAN. 000000200008000200200002

[263](#) 1 of 1 W/229.9 0.0 RPM Technologies Corporation SCT
50 Bay St Floor 9
Toronto ON M5J 3A5

Established:
Plant Size (ft²):
Employment:

--- Details ---

SIC/NAICS Code: 541510
Description: Computer Systems Design and Related Services

[264](#) 1 of 3 SW/146.6 0.0 Westbury Farms Ltd. SCT
33 Harbour Sq Suite 2229
Toronto ON M5J 2G2

Established: 01-OCT-64

Map Key	Number of Records	Direction/ Distance (m)	Elevation (m)	Site	DB
Plant Size (ft²):					
Employment:					
--- Details ---					
SIC/NAICS Code:		311990			
Description:		All Other Food Manufacturing			
+					
SIC/NAICS Code:		311614			
Description:		Rendering and Meat Processing from Carcasses			
264	2 of 3	SW/146.6	0.0	GENEREX PHARMACEUTICALS INC. 33 HARBOUR SQ SUITE 202 TORONTO ON M5J 2G2	SCT
Established:		1993			
Plant Size (ft²):		0			
Employment:		20			
--- Details ---					
SIC/NAICS Code:		2834			
Description:		PHARMACEUTICAL PREPARATIONS			
264	3 of 3	SW/146.6	0.0	Generex Biotechnology Corp. 33 Harbour Sq Suite 202 Toronto ON M5J 2G2	SCT
Established:		01-JAN-95			
Plant Size (ft²):					
Employment:					
--- Details ---					
SIC/NAICS Code:		541710			
Description:		Research and Development in the Physical, Engineering and Life Sciences			
+					
SIC/NAICS Code:		325410			
Description:		Pharmaceutical and Medicine Manufacturing			
265	1 of 1	ESE/188.7	0.0	ON	BORE
Borehole ID:		638271		Type: Borehole	
Use:		Geotechnical/Geological Investigation			
Drill Method:		Power auger			
Easting:		631640			
Location Accuracy:				Status:	
Elev. Reliability Note:				UTM Zone: 17	
Total Depth m:		12.5		Northing: 4833458	
Township:				Orig. Ground Elev m: 74.7	
Lot:				DEM Ground Elev m: 74	
Completion Date:		MAY-1944		Primary Name:	
Primary Water Use:		Not Used		Concession:	
				Municipality:	
				Static Water Level: -999.9	
				Sec. Water Use:	
--- Details ---					
Stratum ID:		218483829		Top Depth(m): 0.0	

Map Key	Number of Records	Direction/ Distance (m)	Elevation (m)	Site	DB
	Bottom Depth(m): 5.5			Stratum Desc: WATER.	
	+				
	Stratum ID: 218483830			Top Depth(m): 5.5	
	Bottom Depth(m): 9.3			Stratum Desc: SILT. LACUSTRINE,SOFT.	
	+				
	Stratum ID: 218483831			Top Depth(m): 9.3	
	Bottom Depth(m): 11.3			Stratum Desc: SILT,CLAY. LACUSTRINE,SOFT,AGE GLACIAL.	
	+				
	Stratum ID: 218483832			Top Depth(m): 11.3	
	Bottom Depth(m): 12.0			Stratum Desc: SAND-MEDIUM. FLUVIO- GLACIAL,AGE GLACIAL.	
	+				
	Stratum ID: 218483833			Top Depth(m): 12.0	
	Bottom Depth(m): 12.2			Stratum Desc: STONES,SAND. FLUVIO- GLACIAL,AGE GLACIAL.	
	+				
	Stratum ID: 218483834			Top Depth(m): 12.2	
	Bottom Depth(m): 12.5			Stratum Desc: CLAY. LACUSTRINE,VERY HARD, AGE GLACIAL.	
	+				
	Stratum ID: 218483835			Top Depth(m): 12.5	
	Bottom Depth(m): 12.5			Stratum Desc: BEDROCK,SHALE. MARINE,AGE ORDOVICIAN.	

266	1 of 4	SSW/223.8	0.0	TORONTO FIRE DEPARTMENT, CITY OF 11 QUEEN'S QUAY WEST FIREBOAT TORONTO ON M5J 2V3	GEN
Generator #:	ON0173810				
Approval Yrs:	98,99,00				
SIC Code:	8324				
SIC Description:	FIREFIGHTING SERV.				
--- Details ---					
Waste Code:	213				
Waste Description:	PETROLEUM DISTILLATES				
+					
Waste Code:	221				
Waste Description:	LIGHT FUELS				
+					
Waste Code:	252				
Waste Description:	WASTE OILS & LUBRICANTS				

266	2 of 4	SSW/223.8	0.0	TORONTO FIRE DEPARTMENT, CITY OF 38-202 FIRE BOAT 11 QUEEN'S QUAY WEST TORONTO ON M5J 2H3	GEN
Generator #:	ON0173810				
Approval Yrs:	92,93,94,95,96,97				
SIC Code:	8324				
SIC Description:	FIREFIGHTING SERV.				

<i>Map Key</i>	<i>Number of Records</i>	<i>Direction/ Distance (m)</i>	<i>Elevation (m)</i>	<i>Site</i>	<i>DB</i>
--- Details ---					
Waste Code:		213			
Waste Description:		PETROLEUM DISTILLATES			
+					
Waste Code:		221			
Waste Description:		LIGHT FUELS			
+					
Waste Code:		252			
Waste Description:		WASTE OILS & LUBRICANTS			
266	3 of 4	SSW/223.8	0.0	TORONTO (OUT OF BUSINESS)CITY OF 11 QUEEN'S QUAY WEST FIREBOAT TORONTO ON M5J 2V3	GEN
Generator #:		ON0173810			
Approval Yrs:		01			
SIC Code:		8324			
SIC Description:		FIREFIGHTING SERV.			
--- Details ---					
Waste Code:		213			
Waste Description:		PETROLEUM DISTILLATES			
+					
Waste Code:		221			
Waste Description:		LIGHT FUELS			
+					
Waste Code:		252			
Waste Description:		WASTE OILS & LUBRICANTS			
266	4 of 4	SSW/223.8	0.0	TUGBOAT (N.O.S.) LAKE ONTARIO, 11 QUEEN QUAY WEST AT FIRE STN # 35. TORONTO CITY ON	SPL
Ref No.:		165229			
Incident Dt:		3/5/1999			
MOE Reported Dt:		3/5/1999			
Contaminant Name:					
Contaminant Quantity:					
Incident Summary:		TORONTO FIRE DEPT- 30 L HYDRAULIC OIL TO LAKE ONTFROM TUGBOAT, CLEANING UP			
Incident Cause:		PIPE/HOSE LEAK			
Incident Reason:		EQUIPMENT FAILURE			
Nature of Impact:		Water course or lake			
Receiving Medium:		WATER			
Environmental Impact:		POSSIBLE			
267	1 of 2	E/124.6	0.0	Toronto Waterfront Revitalization Corporation 11 Dockside Drive Toronto ON	GEN
Generator #:		ON2960459			
Approval Yrs:		2012			
SIC Code:		925120			
SIC Description:					

Map Key	Number of Records	Direction/ Distance (m)	Elevation (m)	Site	DB
267	2 of 2	E/124.6	0.0	Toronto Waterfront Revitalization Corporation 11 Dockside Drive Toronto ON	GEN
Generator #:		ON2960459			
Approval Yrs:		2013			
SIC Code:		925120			
SIC Description:					
--- Details ---					
Waste Code:		221			
Waste Description:		LIGHT FUELS			
268	1 of 1	WSW/78.5	0.0	ON	BORE
Borehole ID:		642909		Type: Borehole	
Use:		Geotechnical/Geological Investigation		Status:	
Drill Method:		Diamond Drill		UTM Zone: 17	
Easting:		630765		Northing: 4833448	
Location Accuracy:				Orig. Ground Elev m: 76.7	
Elev. Reliability Note:				DEM Ground Elev m: 82.1	
Total Depth m:		10.4		Primary Name:	
Township:				Concession:	
Lot:				Municipality:	
Completion Date:		SEP-1960		Static Water Level: -999.9	
Primary Water Use:		Not Used		Sec. Water Use:	
--- Details ---					
Stratum ID:		218501437		Top Depth(m): 0.0	
Bottom Depth(m):		2.7		Stratum Desc: SAND-MEDIUM. BROWN,LACUSTRINE,LOOSE, AGE GLACIAL.	
+					
Stratum ID:		218501438		Top Depth(m): 2.7	
Bottom Depth(m):		5.1		Stratum Desc: SAND. GREY,LACUSTRINE,LOOSE, AGE GLACIAL.	
+					
Stratum ID:		218501439		Top Depth(m): 5.1	
Bottom Depth(m):		7.1		Stratum Desc: CLAY. GREY,LACUSTRINE,SOFT, AGE GLACIAL.	
+					
Stratum ID:		218501440		Top Depth(m): 7.1	
Bottom Depth(m):		8.8		Stratum Desc: BEDROCK,SHALE, LIMESTONE. MARINE,CHUNKY,BEDDED, AGE ORDOVICIAN.	
+					
Stratum ID:		218501441		Top Depth(m): 8.8	
Bottom Depth(m):		10.4		Stratum Desc: BEDROCK,SHALE, LIMESTONE. MARINE,VERY HARD,BEDDED,	

Map Key	Number of Records	Direction/ Distance (m)	Elevation (m)	Site	DB
					AGE ORDOVICIAN. 0000000500090005

[269](#) 1 of 8 **ENE/140.4** **0.0** **162 Queen's Quay East
Toronto ON** **EHS**

Order No.: 20070620013
Report Date: 6/26/2007
Report Type: CAN - Complete Report
Search Radius (km): 0.25
Addit. Info Ordered: Fire Insur. Maps And /or Site Plans

[269](#) 2 of 8 **ENE/140.4** **0.0** **Clockwork Productions Inc.
162 Queen's Quay East
Toronto ON** **GEN**

Generator #: ON5459331
Approval Yrs: 06,07,08
SIC Code: 323119
SIC Description: Other Printing

--- Details ---

Waste Code: 145
Waste Description: PAINT/PIGMENT/COATING RESIDUES
+
Waste Code: 145
Waste Description: PAINT/PIGMENT/COATING RESIDUES
+
Waste Code: 252
Waste Description: WASTE OILS & LUBRICANTS
+
Waste Code: 212
Waste Description: ALIPHATIC SOLVENTS
+
Waste Code: 213
Waste Description: PETROLEUM DISTILLATES

[269](#) 3 of 8 **ENE/140.4** **0.0** **Clockwork Productions Inc.
162 Queen's Quay East
Toronto ON** **GEN**

Generator #: ON5459331
Approval Yrs: 2010
SIC Code: 323119
SIC Description: Other Printing

--- Details ---

Waste Code: 145
Waste Description: PAINT/PIGMENT/COATING RESIDUES
+
Waste Code: 252
Waste Description: WASTE OILS & LUBRICANTS
+
Waste Code: 213
Waste Description: PETROLEUM DISTILLATES

Map Key	Number of Records	Direction/ Distance (m)	Elevation (m)	Site	DB
269	4 of 8	ENE/140.4	0.0	Clockwork Productions Inc. 162 Queen's Quay East Toronto ON	GEN
Generator #:		ON5459331			
Approval Yrs:		2009			
SIC Code:		323119			
SIC Description:		Other Printing			
--- Details ---					
Waste Code:		145			
Waste Description:		PAINT/PIGMENT/COATING RESIDUES			
+					
Waste Code:		213			
Waste Description:		PETROLEUM DISTILLATES			
+					
Waste Code:		252			
Waste Description:		WASTE OILS & LUBRICANTS			
269	5 of 8	ENE/140.4	0.0	Clockwise Production Inc. 162 Queens Quay E Toronto ON M5A 1B4	SCT
Established:		1987			
Plant Size (ft²):					
Employment:		4			
269	6 of 8	ENE/140.4	0.0	Clockwork Productions Inc. 162 Queens Quay E Toronto ON M5A 1B4	SCT
Established:		1987			
Plant Size (ft²):					
Employment:					
--- Details ---					
SIC/NAICS Code:		323113			
Description:		Commercial Screen Printing			
+					
SIC/NAICS Code:		323115			
Description:		Digital Printing			
269	7 of 8	ENE/140.4	0.0	Island Canvas 162 Queens Quay E Toronto ON M5A 1B4	SCT
Established:					
Plant Size (ft²):					
Employment:					
--- Details ---					
SIC/NAICS Code:		314910			
Description:		Textile Bag and Canvas Mills			

Map Key	Number of Records	Direction/ Distance (m)	Elevation (m)	Site	DB
269	8 of 8	ENE/140.4	0.0	CAMERON SCREEN PRINTING LTD. 162 QUEENS QUAY E TORONTO ON M5A 1B4	SCT
Established:		1987			
Plant Size (ft²):		0			
Employment:		4			
--- Details ---					
SIC/NAICS Code:		2759			
Description:		COMMERCIAL PRINTING, NOT ELSEWHERE CLASSIFIED			
+					
SIC/NAICS Code:		323113			
Description:		Commercial Screen Printing			
270	1 of 1	SW/136.2	0.0	Mixed Media 47A Harbour Sq Toronto ON M5J 2G4	SCT
Established:		1992			
Plant Size (ft²):					
Employment:		5			
--- Details ---					
SIC/NAICS Code:		512110			
Description:		Motion Picture and Video Production			
271	1 of 3	WSW/21.8	0.0	Shell Oil Co of Canada Ltd 30 Bay St Toronto ON	TANK
Permit Date:		5/13/1931			
Permit Type:		BP A36875			
User Type:		Gasoline service station			
Installation Type:		Gas tank & pump			
Installation Size:					
Installation Config.:		2 x gasoline tank and pump			
No. Tanks Installed:		2			
Units of Measure:					
Value/Tank (\$):		600			
Capacity(gal):					
Reference:		CTA Building permits			
Location Desc:		Bay nw cor Lake			
271	2 of 3	WSW/21.8	0.0	Shell Oil Co of Canada Ltd 30 Bay St Toronto ON	TANK
Permit Date:		8/22/1933			
Permit Type:		BP A48316			
User Type:		Gasoline service station			
Installation Type:		gasoline tank			
Installation Size:					
Installation Config.:		gasoline tank			
No. Tanks Installed:		1			
Units of Measure:					

Map Key	Number of Records	Direction/ Distance (m)	Elevation (m)	Site	DB
Value/Tank (\$):		500			
Capacity(gal):					
Reference:		CTA Building Permits			
Location Desc:		Bay St NW cor Lake St			
271	3 of 3	WSW/21.8	0.0	Shell Oil Co of Canada Ltd 30 Bay St Toronto ON	TANK
Permit Date:		1931			
Permit Type:		BP A35982			
User Type:		Gasoline service station			
Installation Type:		Service station			
Installation Size:					
Installation Config.:		Service station			
No. Tanks Installed:					
Units of Measure:					
Value/Tank (\$):		6000			
Capacity(gal):					
Reference:		CTA Building permits			
Location Desc:		Bay St nw cor Lake Ave			
272	1 of 1	WNW/100.6	0.0	Geigy Co Inc 9 Front St E Toronto ON	TANK
Permit Date:		9/17/1936			
Permit Type:		BP A61232			
User Type:					
Installation Type:		FO tank			
Installation Size:					
Installation Config.:		FO tank			
No. Tanks Installed:		1			
Units of Measure:					
Value/Tank (\$):		250			
Capacity(gal):					
Reference:		CTA Building Permits			
Location Desc:		9 Front St E			
273	1 of 3	NNW/237.5	0.0	YORK GENERAL STORE LATIFF MOHAMMED MEARL MOHAMMED 45 FRONT ST& MILL ST YORK ON N0A 1R0	FST
Instance Number:		11063699			
Cont Name:					
Instance Type:		FS Liquid Fuel Tank			
Fuel Type:		Diesel			
Status:		Active			
Capacity:		4500			
Tank Material:		Steel			
Corrosion Protection:		Sacrificial anode			
Tank Type:		Single Wall UST			

Map Key	Number of Records	Direction/ Distance (m)	Elevation (m)	Site	DB
Install Year:		1982			
Parent Facility Type:		FS Gasoline Station - Full Serve			
Facility Type:		FS Liquid Fuel Tank			
273	2 of 3	NNW/237.5	0.0	YORK GENERAL STORE LATIFF MOHAMMED MEARL MOHAMMED 45 FRONT ST& MILL ST YORK ON N0A 1R0	FST
Instance Number:		11063672			
Cont Name:					
Instance Type:		FS Liquid Fuel Tank			
Fuel Type:		Gasoline			
Status:		Active			
Capacity:		22500			
Tank Material:		Fiberglass (FRP)			
Corrosion Protection:		Fiberglass			
Tank Type:		Single Wall UST			
Install Year:		1985			
Parent Facility Type:		FS Gasoline Station - Full Serve			
Facility Type:		FS Liquid Fuel Tank			
273	3 of 3	NNW/237.5	0.0	WINNERS MERCHANTS INTERNATIONAL LP 45 FRONT STREET EAST TORONTO ON	GEN
Generator #:		ON6949844			
Approval Yrs:		2013			
SIC Code:		419120			
SIC Description:		PETROLEUM PRODUCT AGENTS AND BROKERS, WHOLESALE TRADE AGENTS AND BROKERS			
--- Details ---					
Waste Code:		221			
Waste Description:		LIGHT FUELS			
+					
Waste Code:		251			
Waste Description:		OIL SKIMMINGS & SLUDGES			
274	1 of 1	W/212.1	0.0	ON	BORE
Borehole ID:		642918		Type: Borehole	
Use:		Geotechnical/Geological Investigation			
Drill Method:		Power auger			
Easting:		630735		Status:	
Location Accuracy:				UTM Zone: 17	
Elev. Reliability Note:				Northing: 4833583	
Total Depth m: 12.3				Orig. Ground Elev m: 83.2	
Township:				DEM Ground Elev m: 79.8	
Lot:				Primary Name:	
				Concession:	
				Municipality:	

Map Key	Number of Records	Direction/ Distance (m)	Elevation (m)	Site	DB
Completion Date:	SEP-1967			Static Water Level:	-999.9
Primary Water Use:	Not Used			Sec. Water Use:	
--- Details ---					
Stratum ID:	218501478			Top Depth(m):	0.0
Bottom Depth(m):	10.4			Stratum Desc:	FILL,CINDERS,GRAVEL,WOOD. BROWN,COMPACT,AGE GLACIAL.
+					
Stratum ID:	218501479			Top Depth(m):	10.4
Bottom Depth(m):	11.1			Stratum Desc:	SAND-MEDIUM,SILT. GREY,COMPACT,AGE GLACIAL.
+					
Stratum ID:	218501480			Top Depth(m):	11.1
Bottom Depth(m):	12.3			Stratum Desc:	CLAY,SAND,GRAVEL, SHALE. AGE GLACIAL. 012 012 0000001300340013

275	1 of 1	NNW/243.6	0.0	MOORE PEARSALL LEATHERS LTD. 47 FRONT ST E TORONTO ON M5E 1B3	SCT
Established:	1930				
Plant Size (ft²):	18000				
Employment:	12				
--- Details ---					
SIC/NAICS Code:	5199				
Description:	NONDURABLE GOODS, N.E.C.				

276	1 of 1	NNW/182.6	0.0	ON	BORE
Borehole ID:	638240			Type:	Borehole
Use:	Geotechnical/Geological Investigation			Status:	
Drill Method:	Diamond Drill			UTM Zone:	17
Easting:	631040			Northing:	4834038
Location Accuracy:				Orig. Ground Elev m:	79.9
Elev. Reliability Note:				DEM Ground Elev m:	80.2
Total Depth m:	9			Primary Name:	
Township:				Concession:	
Lot:				Municipality:	
Completion Date:	APR-1966			Static Water Level:	-999.9
Primary Water Use:	Not Used			Sec. Water Use:	
--- Details ---					
Stratum ID:	218483668			Top Depth(m):	0.0
Bottom Depth(m):	0.1			Stratum Desc:	ASPHALT.
+					
Stratum ID:	218483669			Top Depth(m):	0.1
Bottom Depth(m):	2.4			Stratum Desc:	FILL,SAND,STONES, WOOD. BROWN.
+					

Map Key	Number of Records	Direction/ Distance (m)	Elevation (m)	Site	DB
	218483670			Top Depth(m): 2.4	
	Bottom Depth(m): 2.6			Stratum Desc: SILT,SAND,CLAY. BROWN,GLACIAL,AGE GLACIAL.	
+					
	218483671			Top Depth(m): 2.6	
	Bottom Depth(m): 6.2			Stratum Desc: CLAY,SILT. GREY,LACUSTRINE,SOFT, AGE GLACIAL.	
+					
	218483672			Top Depth(m): 6.2	
	Bottom Depth(m): 6.7			Stratum Desc: CLAY. GREY,LACUSTRINE,AGE GLACIAL.	
+					
	218483673			Top Depth(m): 6.7	
	Bottom Depth(m): 7.8			Stratum Desc: SILT,CLAY. GREY,LACUSTRINE,HARD, AGE GLACIAL.	
+					
	218483674			Top Depth(m): 7.8	
	Bottom Depth(m): 9.0			Stratum Desc: SHALE. GREY,MARINE,LAYERED, AGE ORDOVICIAN. 000800260008500700205030002201 44	

[277](#)

1 of 2

WSW/118.8

0.0

BORE

ON

Borehole ID: 642923
Use: Geotechnical/Geological Investigation
Drill Method: Power auger
Easting: 630745
Location Accuracy:

Elev. Reliability Note:
Total Depth m: 7
Township:
Lot:
Completion Date: SEP-1967
Primary Water Use: Not Used

Type: Borehole
Status:
UTM Zone: 17
Northing: 4833483
Orig. Ground Elev m: 76.7
DEM Ground Elev m: 82.5
Primary Name:
Concession:
Municipality:
Static Water Level: -999.9
Sec. Water Use:

--- Details ---

Stratum ID: 218501500
Bottom Depth(m): 5.2

Top Depth(m): 0.0
Stratum Desc: FILL,CLAY,SAND, CINDERS.
GREY,MAN-MADE,VERY LOOSE,
LAYERED,AGE POST-GLACIAL.

+

Stratum ID: 218501501
Bottom Depth(m): 6.7

Top Depth(m): 5.2
Stratum Desc: CLAY,SAND. SOFT,AGE GLACIAL.

+

Stratum ID: 218501502
Bottom Depth(m): 7.0

Top Depth(m): 6.7
Stratum Desc: BEDROCK,SHALE. GREY,VERY
DENSE,WEATHERED, AGE
ORDOVICIAN. 022 038

Map Key	Number of Records	Direction/ Distance (m)	Elevation (m)	Site	DB
					0000003001
277	2 of 2	WSW/118.8	0.0	ON	BORE
Borehole ID:	638030			Type:	Borehole
Use:	Geotechnical/Geological Investigation			Status:	
Drill Method:	Power auger			UTM Zone:	17
Easting:	630745			Northing:	4833483
Location Accuracy:				Orig. Ground Elev m:	76.8
Elev. Reliability Note:				DEM Ground Elev m:	82.5
Total Depth m:	6.7			Primary Name:	
Township:				Concession:	
Lot:				Municipality:	
Completion Date:	1917			Static Water Level:	-999.9
Primary Water Use:	Not Used			Sec. Water Use:	
--- Details ---					
Stratum ID:	218482679			Top Depth(m):	0.0
Bottom Depth(m):	6.1			Stratum Desc:	FILL.
+					
Stratum ID:	218482680			Top Depth(m):	6.1
Bottom Depth(m):	6.7			Stratum Desc:	CLAY. LACUSTRINE,AGE GLACIAL.
+					
Stratum ID:	218482681			Top Depth(m):	6.7
Bottom Depth(m):	6.7			Stratum Desc:	BEDROCK,SHALE. MARINE,AGE ORDOVICIAN. ARINE

278	1 of 1	NW/30.6	0.0	Wilson [Andrew] & Co 10 Front St W Toronto ON M5J 1C4	TANK
Permit Date:	1/21/1931				
Permit Type:	BP A35242				
User Type:	Manufacturers of cigars and job tobacco?				
Installation Type:	Water tank				
Installation Size:					
Installation Config.:	1 x water tank				
No. Tanks Installed:	1				
Units of Measure:					
Value/Tank (\$):	700				
Capacity(gal):					
Reference:	CTA Building permits				
Location Desc:					

279	1 of 1	WSW/112.3	0.0	ON	BORE
Borehole ID:	642910			Type:	Borehole
Use:	Geotechnical/Geological Investigation			Status:	
Drill Method:	Diamond Drill			UTM Zone:	17

Map Key	Number of Records	Direction/ Distance (m)	Elevation (m)	Site	DB
Easting:	630740			Northing:	4833473
Location Accuracy:				Orig. Ground Elev m:	76.7
Elev. Reliability Note:				DEM Ground Elev m:	83.5
Total Depth m:	10.4			Primary Name:	
Township:				Concession:	
Lot:				Municipality:	
Completion Date:	SEP-1960			Static Water Level:	.5
Primary Water Use:	Not Used			Sec. Water Use:	
--- Details ---					
Stratum ID:	218501442			Top Depth(m):	0.0
Bottom Depth(m):	5.5			Stratum Desc:	SAND,SILT. BROWN,LACUSTRINE,LOOSE, AGE GLACIAL.
+					
Stratum ID:	218501443			Top Depth(m):	5.5
Bottom Depth(m):	6.7			Stratum Desc:	CLAY,PEAT. GREY,LACUSTRINE,SOFT,LAYERED, AGE GLACIAL, WATER STABLE AT 249.8 FEET.
+					
Stratum ID:	218501444			Top Depth(m):	6.7
Bottom Depth(m):	7.3			Stratum Desc:	SAND. GREY,LACUSTRINE,AGE GLACIAL.
+					
Stratum ID:	218501445			Top Depth(m):	7.3
Bottom Depth(m):	7.7			Stratum Desc:	SHALE,SILT. WEATHERED,CHUNKY,BEDDED, AGE ORDOVICIAN.
+					
Stratum ID:	218501446			Top Depth(m):	7.7
Bottom Depth(m):	10.4			Stratum Desc:	BEDROCK,SHALE, LIMESTONE. MARINE,VERY HARD,BEDDED, AGE ORDOVICIAN. 000000050018100200005

[280](#)

1 of 1

NNE/214.9

0.0

Foot Jarvis St Dump

ANDR

Toronto ON M5E

Legal Description: York
Location Description: Foot of Jarvis Street as it was at the end of 1891
Municipality: Toronto City
Current Municipality: Toronto City
RM: Toronto City
Facility: Dump
Date Active: 1892
Date Begun: 1892
Date Complete:
Area (Ha):
Landfill Type: open lake fill
Group Name: Central Waterfront
Operated By: Toronto SC
Serial: TOR21

Map Key	Number of Records	Direction/ Distance (m)	Elevation (m)	Site	DB
<hr/>					
NTS:		30M11			
Diameter (m):					
Waste Type:		MSW			
UTM X Nad 27:		631375			
UTM Y Nad 27:		4833823			
UTM Zone:		17			
<hr/>					
281	1 of 2	E/142.4	0.0	Foot Jarvis SE Fill	ANDR
Toronto ON M5E					
Legal Description:		York			
Location Description:		south of Queens Quay E, east of the foot of Jarvis St			
Municipality:		Toronto City			
Current Municipality:		Toronto City			
RM:		Toronto City			
Facility:		Dump			
Date Active:		1947-54			
Date Begun:					
Date Complete:					
Area (Ha):					
Landfill Type:					
Group Name:		Lake Ontario			
Operated By:		Toronto Harbour Commission			
Serial:		TOR558			
NTS:		30M11			
Diameter (m):					
Waste Type:					
UTM X Nad 27:		631670			
UTM Y Nad 27:		4833375			
UTM Zone:		17			
<hr/>					
281	2 of 2	E/142.4	0.0	Sugar Plant Snow Dump	ANDR
Toronto ON M5E					
Legal Description:		York			
Location Description:		Jarvis & Queen's Quay; Canada & Dominion Sugar Co Ltd plant property at Foot of Jarvis St			
Municipality:		Toronto City			
Current Municipality:		Toronto City			
RM:		Toronto City			
Facility:		Snow Dump			
Date Active:		1951-52			
Date Begun:		1951			
Date Complete:		1952			
Area (Ha):					
Landfill Type:		snow dump			
Group Name:					
Operated By:		Toronto DSC/Canada & Dominion Sugar Co Ltd			
Serial:		TOR458			
NTS:		30M11			
Diameter (m):					
Waste Type:		snow & ice			
UTM X Nad 27:		631670			
UTM Y Nad 27:		4833375			

Map Key	Number of Records	Direction/ Distance (m)	Elevation (m)	Site	DB
UTM Zone:		17			
282	1 of 1	SW/161.1	0.0	ON	BORE
Borehole ID:	638024			Type:	Borehole
Use:	Geotechnical/Geological Investigation			Status:	
Drill Method:	Power auger			UTM Zone:	17
Easting:	630895			Northing:	4833223
Location Accuracy:				Orig. Ground Elev m:	74.7
Elev. Reliability Note:				DEM Ground Elev m:	76.7
Total Depth m:	7.8			Primary Name:	
Township:				Concession:	
Lot:				Municipality:	
Completion Date:	1930			Static Water Level:	-999.9
Primary Water Use:	Not Used			Sec. Water Use:	
--- Details ---					
Stratum ID:	218482663			Top Depth(m):	0.0
Bottom Depth(m):	7.8			Stratum Desc:	UNSPECIFIED.
+					
Stratum ID:	218482664			Top Depth(m):	7.8
Bottom Depth(m):	7.8			Stratum Desc:	BEDROCK,SHALE. MARINE,AGE ORDOVICIAN. SHALE
283	1 of 1	WSW/74.5	0.0	ON	BORE
Borehole ID:	635083			Type:	Borehole
Use:	Geotechnical/Geological Investigation			Status:	
Drill Method:	Seismic			UTM Zone:	17
Easting:	630745			Northing:	4833433
Location Accuracy:				Orig. Ground Elev m:	76.7
Elev. Reliability Note:				DEM Ground Elev m:	81.7
Total Depth m:	8.8			Primary Name:	
Township:				Concession:	
Lot:				Municipality:	
Completion Date:	SEP-1960			Static Water Level:	-999.9
Primary Water Use:	Not Used			Sec. Water Use:	
--- Details ---					
Stratum ID:	218471898			Top Depth(m):	7.0
Bottom Depth(m):	7.3			Stratum Desc:	SHALE,LIMESTONE. WEATHERED,FRACTURED.
+					
Stratum ID:	218471899			Top Depth(m):	7.3
Bottom Depth(m):	8.8			Stratum Desc:	BEDROCK,SHALE. MARINE,FIRM,AGE ORDOVICIAN. 0000009LACUSTRINE
+					

Map Key	Number of Records	Direction/ Distance (m)	Elevation (m)	Site	DB
Stratum ID:	218471897			Top Depth(m):	0.0
Bottom Depth(m):	7.0			Stratum Desc:	FILL,SAND,GRAVEL, ORGANIC.

284	1 of 1	NNE/187.2	0.0	25 HENRY LANE TERRACE, TORONTO ON	INC
---------------------	--------	------------------	------------	--	------------

Incident ID:
Incident Number: 1254156
SR Type: FS-Perform L1 Incident Insp
Status Code:
Summary: 25 HENRY LANE TERRACE, TORONTO - CO RELEASE
Drainage System:
Sub Surface Contam.:
Aff. Prop. Use Water:
Contam. Migrated:
Contact Natural Env.:
Near Body of Water:
Approx. Quant. Rel.:
Equipment Model:
Serial No:
Residential App. Type:
Commercial App. Type:
Industrial App. Type:
Institutional App. Type:
Venting Type:
Vent Connector Mater.:
Vent Chimney Mater.:
Notes:
Pipeline Type:
Pipeline Involved:
Pipe Material:
Depth Ground Cover:
Regulator Location:
Regulator Type:
Operation Pressure:
Pipeline Notes: Delayed ignition on RBI Futera II
Liquid Prop Make:
Liquid Prop Model:
Liquid Prop Serial No:
Equipment Type:
Cylinder Capacity:
Cylinder Capac. Units:
Cylinder Material Type:
Tank Capacity:
Tank Material Type:
Tank Storage Type:
Tank Location Type:
Pump Flow Rate Capac.:
Liquid Prop Notes:

285	1 of 4	NW/86.2	0.0	20 Front St W Toronto ON M5J2W5	EHS
---------------------	--------	----------------	------------	--	------------

Order No.: 20140819074
Report Date: 20-AUG-14

Map Key	Number of Records	Direction/ Distance (m)	Elevation (m)	Site	DB
Report Type:		Site Report			
Search Radius (km):		.001			
Addit. Info Ordered:					
285	2 of 4	NW/86.2	0.0	20-22 Front St. W Toronto ON M5J 1C4	EHS
Order No.:		20070723007			
Report Date:		7/24/2007			
Report Type:		CAN - Site Report			
Search Radius (km):		0.25			
Addit. Info Ordered:					
285	3 of 4	NW/86.2	0.0	20-22 Front St W Toronto ON M5J 1C4	EHS
Order No.:		20080429003			
Report Date:		4/30/2008			
Report Type:		Site Report			
Search Radius (km):		0.25			
Addit. Info Ordered:					
285	4 of 4	NW/86.2	0.0	20 - 22 Front St. West Toronto ON	EHS
Order No.:		20061004004			
Report Date:		10/5/2006			
Report Type:		Site Report			
Search Radius (km):		0.25			
Addit. Info Ordered:					
286	1 of 1	ENE/163.9	0.0	ON	BORE
Borehole ID:		638340		Type: Borehole	
Use:		Geotechnical/Geological Investigation			
Drill Method:		Power auger			
Easting:		631675			
Location Accuracy:					
Elev. Reliability Note:					
Total Depth m:		11.2			
Township:					
Lot:					
Completion Date:		MAR-1946			
Primary Water Use:		Not Used			
--- Details ---					
Stratum ID:		218484131		Top Depth(m): 11.2	
Bottom Depth(m):		11.2		Stratum Desc: BEDROCK, SHALE. MARINE, AGE ORDOVICIAN.	

Map Key	Number of Records	Direction/ Distance (m)	Elevation (m)	Site	DB
+					
Stratum ID:	218484125			Top Depth(m):	0.0
Bottom Depth(m):	1.2			Stratum Desc:	FILL,STONES.
+					
Stratum ID:	218484126			Top Depth(m):	1.2
Bottom Depth(m):	1.8			Stratum Desc:	SILT. LACUSTRINE,AGE GLACIAL.
+					
Stratum ID:	218484127			Top Depth(m):	1.8
Bottom Depth(m):	7.0			Stratum Desc:	SILT,SAND-MEDIUM. GLACIAL,AGE GLACIAL.
+					
Stratum ID:	218484128			Top Depth(m):	7.0
Bottom Depth(m):	8.5			Stratum Desc:	SILT,MUCK. GLACIAL,AGE GLACIAL.
+					
Stratum ID:	218484129			Top Depth(m):	8.5
Bottom Depth(m):	10.1			Stratum Desc:	SILT,SAND-MEDIUM. GLACIAL,AGE GLACIAL.
+					
Stratum ID:	218484130			Top Depth(m):	10.1
Bottom Depth(m):	11.2			Stratum Desc:	SAND. FLUVIO-GLACIAL,AGE GLACIAL.

[287](#) 1 of 4 *E/152.6* 0.0 **City of Toronto Economic Development Corporation
125/175 Queens Quay E
Toronto ON** **CA**

Certificate #: 8478-7UPH35
Application Year: 2009
Issue Date: 9/8/2009
Approval Type: Air
Status: Approved
Application Type:
Client Name:
Client Address:
Client City:
Client Postal Code:
Project Description:
Contaminants:
Emission Control:

[287](#) 2 of 4 *E/152.6* 0.0 **City of Toronto Economic Development Corporation
125/175 Queen's Quay East
Toronto ON** **CPU**

Year: 2009
EBR Registry No.: 010-6476
Ministry Ref. No.: 2847-75PQYFa
Type: Instrument Proposal
Instrument Type: (EPA s. 168.6) - Certificate of Property Use
Proposal Date: April 20, 2009

Map Key	Number of Records	Direction/ Distance (m)	Elevation (m)	Site	DB
Location:		125/175 Queen's Quay East, Toronto			
Proponent Address:		55 John Street Toronto Ontario Canada M5V 3C6			
287	3 of 4	E/152.6	0.0	City of Toronto Economic Development Corporation 125/175 Queens Quay East, Part of Lots 21 and 22, Toronto ON	CPU
Year:		2008			
EBR Registry No.:		010-3043			
Ministry Ref. No.:		2847-75PQYF			
Type:		Instrument Proposal			
Instrument Type:		(EPA s. 168.6) - Certificate of Property Use			
Proposal Date:		March 31, 2008			
Location:		125/175 Queens Quay East, Part of Lots 21 and 22, Registered Plan 694-E, at Queens Quay East and Richardson Street, City of Toronto			
Proponent Address:		55 John Street Toronto Ontario Canada M5V 3C6			
287	4 of 4	E/152.6	0.0	City of Toronto Economic Development Corporation 125175 Queens Quay East Toronto ON	EBR
Year:		2008			
EBR Registry No.:		010-4429			
Ministry Ref. No.:		8554-7HENFS			
Type:		Instrument Proposal			
Instrument Type:		(EPA s. 9) - Approval for discharge into the natural environment other than water (i.e. Air)			
Proposal Date:		August 19, 2008			
Location:		125175 Queens Quay East Toronto			
Proponent Address:		55 John Street Toronto Ontario Canada M5V 3C6			
288	1 of 1	NNE/246.5	0.0	125 The Esplanade Toronto ON M5E1B1	EHS
Order No.:		20140527050			
Report Date:		05-JUN-14			
Report Type:		Standard Report			
Search Radius (km):		.25			
Addit. Info Ordered:					
289	1 of 1	ESE/196.9	0.0	ON	BORE
Borehole ID:		638266		Type: Borehole	
Use:		Geotechnical/Geological Investigation			
Drill Method:		Power auger			
Easting:		631680		Status:	
Location Accuracy:				UTM Zone: 17	
				Northing: 4833478	
				Orig. Ground Elev m: 74.7	
Elev. Reliability				DEM Ground Elev 75.6	

Map Key	Number of Records	Direction/ Distance (m)	Elevation (m)	Site	DB
Note:				m:	
Total Depth m:	11.9			Primary Name:	
Township:				Concession:	
Lot:				Municipality:	
Completion Date:	MAY-1944			Static Water Level:	-999.9
Primary Water Use:	Not Used			Sec. Water Use:	
--- Details ---					
Stratum ID:	218483796			Top Depth(m):	0.0
Bottom Depth(m):	5.4			Stratum Desc:	WATER.
+					
Stratum ID:	218483797			Top Depth(m):	5.4
Bottom Depth(m):	8.4			Stratum Desc:	SILT. LACUSTRINE,SOFT.
+					
Stratum ID:	218483798			Top Depth(m):	8.4
Bottom Depth(m):	10.9			Stratum Desc:	CLAY,SILT. LACUSTRINE,SOFT,AGE GLACIAL.
+					
Stratum ID:	218483799			Top Depth(m):	10.9
Bottom Depth(m):	11.8			Stratum Desc:	SAND. FLUVIO-GLACIAL,AGE GLACIAL.
+					
Stratum ID:	218483800			Top Depth(m):	11.8
Bottom Depth(m):	11.9			Stratum Desc:	STONES,SAND,CLAY. GLACIAL,AGE GLACIAL.
+					
Stratum ID:	218483801			Top Depth(m):	11.9
Bottom Depth(m):	11.9			Stratum Desc:	BEDROCK,SHALE. MARINE,AGE ORDOVICIAN. N.

290

1 of 1

WSW/1.4

0.0

ON

BORE

Borehole ID: 635521
Use: Geotechnical/Geological Investigation
Drill Method: Diamond Drill
Easting: 630780
Location Accuracy:

Elev. Reliability

Note:
Total Depth m: 6.1
Township:
Lot:
Completion Date:
Primary Water Use: Not Used

Type: Borehole
Status:
UTM Zone: 17
Northing: 4833343
Orig. Ground Elev m: 77.7
DEM Ground Elev m: 77.9
Primary Name:
Concession:
Municipality:
Static Water Level: -999.9
Sec. Water Use:

--- Details ---

Stratum ID: 218473592
Bottom Depth(m): 5.5
+
Stratum ID: 218473593
Bottom Depth(m): 6.1

Top Depth(m): 0.0
Stratum Desc: WATER.
Top Depth(m): 5.5
Stratum Desc: MUCK. LACUSTRINE,AGE POST-
GLACIAL.

Map Key	Number of Records	Direction/ Distance (m)	Elevation (m)	Site	DB
+					
Stratum ID:	218473594			Top Depth(m): 6.1	
Bottom Depth(m):	6.1			Stratum Desc: ROCK. AGE ORDOVICIAN.	
291	1 of 8	NW/95.7	0.0	Gentra Canada Investments Inc. 22 Front Street West Toronto ON	CA
Certificate #:	2251-69WQJG				
Application Year:	2005				
Issue Date:	2/28/2005				
Approval Type:	Air				
Status:	Approved				
Application Type:					
Client Name:					
Client Address:					
Client City:					
Client Postal Code:					
Project Description:					
Contaminants:					
Emission Control:					
291	2 of 8	NW/95.7	0.0	Gentra Canada Investments Inc 22 Front Street West Toronto ON M5J 1C4	EBR
Year:	2004				
EBR Registry No.:	IA04E1165				
Ministry Ref. No.:	2560-63DLLX				
Type:	Instrument Decision				
Instrument Type:	Approval for discharge into the natural environment other than water (i.e. Air) - EPA s. 9				
Proposal Date:					
Location:	22 Front Street West Toronto Ontario M5J 2W5 Toronto				
Proponent Address:	22 Front Street West Toronto Ontario M5J 2W5				
291	3 of 8	NW/95.7	0.0	20-22 Front Street W. Toronto ON M5J 2T3	EHS
Order No.:	20140731062				
Report Date:	01-AUG-14				
Report Type:	Site Report				
Search Radius (km):	.001				
Addit. Info Ordered:					
291	4 of 8	NW/95.7	0.0	22 Front St. W. Toronto ON	EHS
Order No.:	20020614004				
Report Date:	6/17/02				
Report Type:	Site Report				
Search Radius (km):	0.25				
Addit. Info Ordered:					

Map Key	Number of Records	Direction/ Distance (m)	Elevation (m)	Site	DB
291	5 of 8	NW/95.7	0.0	GRAPHIC (OUT OF BUS.) 22 FRONT ST. W. TORONTO ON M5J 1C4	GEN
Generator #:		ON0121900			
Approval Yrs:		92,93,94,95,96,97			
SIC Code:		2811			
SIC Description:		BUSINESS FORMS PRINT			
--- Details ---					
Waste Code:		145			
Waste Description:		PAINT/PIGMENT/COATING RESIDUES			
+					
Waste Code:		252			
Waste Description:		WASTE OILS & LUBRICANTS			
+					
Waste Code:		264			
Waste Description:		PHOTOPROCESSING WASTES			
291	6 of 8	NW/95.7	0.0	GRAPHIC SHOPPE LTD 22 FRONT ST. W. TORONTO ON M5J 1C4	GEN
Generator #:		ON0121900			
Approval Yrs:		86,87,88,89,90			
SIC Code:		2811			
SIC Description:		BUSINESS FORMS PRINT.			
--- Details ---					
Waste Code:		264			
Waste Description:		PHOTOPROCESSING WASTES			
291	7 of 8	NW/95.7	0.0	THE GRAPHIC SHOPPE (OUT OF BUSINESS) 22 FRONT STREET WEST TORONTO ON M5J 1C4	GEN
Generator #:		ON0121900			
Approval Yrs:		98			
SIC Code:		2811			
SIC Description:		BUSINESS FORMS PRINT.			
--- Details ---					
Waste Code:		145			
Waste Description:		PAINT/PIGMENT/COATING RESIDUES			
+					
Waste Code:		252			
Waste Description:		WASTE OILS & LUBRICANTS			
+					
Waste Code:		264			
Waste Description:		PHOTOPROCESSING WASTES			
291	8 of 8	NW/95.7	0.0	1450779 ONTARIO 22 FRONT Street West SUITE 1200	NPRI

Map Key	Number of Records	Direction/ Distance (m)	Elevation (m)	Site	DB
---------	-------------------	----------------------------	------------------	------	----

TORONTO ON M5J2W5

NPRI #: 8800000645
 Year: 2004
 Longitude:
 Latitude:

--- Details ---

Air:
 Water:
 Land:
 Units: tonnes
 Substances Released: Nitrogen oxides (expressed as NO2)
 +
 Air:
 Water:
 Land:
 Units: tonnes
 Substances Released: Sulphur dioxide
 +
 Air:
 Water:
 Land:
 Units: tonnes
 Substances Released: HFC-134a Hydrofluorocarbon

292	1 of 2	NE/161.5	0.0	Lake Simcoe Ice & Fuel Co Ltd 2 George St Toronto ON M5A 3Z9	TANK
---------------------	--------	----------	-----	--	------

Permit Date: 5/6/1931
 Permit Type: BP A36710
 User Type: Ice & fuel dealer
 Installation Type: Gas pump
 Installation Size:
 Installation Config.: 1 x gasoline pump
 No. Tanks Installed: 1
 Units of Measure:
 Value/Tank (\$): 150
 Capacity(gal):
 Reference: CTA Building permits
 Location Desc:

292	2 of 2	NE/161.5	0.0	Lake Simcoe Ice & Fuel Co Ltd 2 George St Toronto ON M5A 3Z9	TANK
---------------------	--------	----------	-----	--	------

Permit Date: 6/25/1923
 Permit Type: BP 71171
 User Type: Ice & fuel dealer
 Installation Type: Water tank
 Installation Size:
 Installation Config.: 1 x water tank
 No. Tanks Installed: 1
 Units of Measure:

Map Key	Number of Records	Direction/ Distance (m)	Elevation (m)	Site	DB
Value/Tank (\$):		500			
Capacity(gal):					
Reference:		CTA Building permits			
Location Desc:		ft George St			

293	1 of 1	NNW/150.9	0.0	ON	BORE
Borehole ID:	638018			Type:	Borehole
Use:	Geotechnical/Geological Investigation			Status:	
Drill Method:	Diamond Drill			UTM Zone:	17
Easting:	630990			Northing:	4834043
Location Accuracy:				Orig. Ground Elev m:	80.5
Elev. Reliability Note:				DEM Ground Elev m:	80.3
Total Depth m:	8.8			Primary Name:	
Township:				Concession:	
Lot:				Municipality:	
Completion Date:	APR-1966			Static Water Level:	.9
Primary Water Use:	Not Used			Sec. Water Use:	
--- Details ---					
Stratum ID:	218482638			Top Depth(m):	0.0
Bottom Depth(m):	0.1			Stratum Desc:	ASPHALT.
+					
Stratum ID:	218482639			Top Depth(m):	0.1
Bottom Depth(m):	2.7			Stratum Desc:	FILL,SAND,STONES, CLAY. BROWN,SOFT.
+					
Stratum ID:	218482640			Top Depth(m):	2.7
Bottom Depth(m):	5.8			Stratum Desc:	SILT,CLAY,SAND, GRAVEL. GLACIAL,SOFT,AGE GLACIAL, WATER STABLE AT 261.1 FEET.
+					
Stratum ID:	218482641			Top Depth(m):	5.8
Bottom Depth(m):	6.9			Stratum Desc:	SILT,CLAY,ORGANIC, STONES. GLACIAL,SOFT,AGE GLACIAL.
+					
Stratum ID:	218482642			Top Depth(m):	6.9
Bottom Depth(m):	8.8			Stratum Desc:	SHALE. GREY,MARINE,LAYERED, AGE ORDOVICIAN. 00003007000900020022514400008

294	1 of 10	NNE/208.3	0.0	TORONTO BOARD OF EDUCATION MARKET LANE PUBLIC SCHOOL 85 LOWER JARVIS STREET TORONTO ON M5E 1R8	GEN
Generator #:	ON0172895				
Approval Yrs:	98				
SIC Code:	8511				
SIC Description:	ELEMT./SECON. EDUC.				

Map Key	Number of Records	Direction/ Distance (m)	Elevation (m)	Site	DB
--- Details ---					
			121		
			Waste Description: ALKALINE WASTES - HEAVY METALS		
			222		
			Waste Description: HEAVY FUELS		
294	2 of 10	NNE/208.3	0.0	TORONTO DISTRICT SCHOOL BOARD DOWNTOWN ALTERNATIVE SCHOOL 85 LOWER JARVIS ST TORONTO ON M5E 1R8	GEN
				Generator #:	ON8323649
				Approval Yrs:	2011
				SIC Code:	611110
				SIC Description:	Elementary and Secondary Schools
--- Details ---					
			243		
			Waste Description: PCBS		
			263		
			Waste Description: ORGANIC LABORATORY CHEMICALS		
			212		
			Waste Description: ALIPHATIC SOLVENTS		
294	3 of 10	NNE/208.3	0.0	TORONTO DISTRICT SCHOOL BOARD DOWNTOWN ALTERNATIVE SCHOOL 85 LOWER JARVIS ST TORONTO ON M5E 1R8	GEN
				Generator #:	ON8323649
				Approval Yrs:	06,07,08
				SIC Code:	611110
				SIC Description:	Elementary and Secondary Schools
--- Details ---					
			243		
			Waste Description: PCB'S		
294	4 of 10	NNE/208.3	0.0	TORONTO DISTRICT SCHOOL BOARD DOWNTOWN ALTERNATIVE SCHOOL 85 LOWER JARVIS ST TORONTO ON M5E 1R8	GEN
				Generator #:	ON8323649
				Approval Yrs:	2009
				SIC Code:	611110
				SIC Description:	Elementary and Secondary Schools
--- Details ---					
			212		
			Waste Description: ALIPHATIC SOLVENTS		
			243		

Map Key	Number of Records	Direction/ Distance (m)	Elevation (m)	Site	DB
Waste Description:		PCBS			
+					
Waste Code:		263			
Waste Description:		ORGANIC LABORATORY CHEMICALS			
294	5 of 10	NNE/208.3	0.0	TORONTO DISTRICT SCHOOL BOARD DOWNTOWN ALTERNATIVE SCHOOL 85 LOWER JARVIS ST TORONTO ON M5E 1R8	GEN
Generator #:		ON8323649			
Approval Yrs:		2012			
SIC Code:		611110			
SIC Description:		Elementary and Secondary Schools			
--- Details ---					
Waste Code:		263			
Waste Description:		ORGANIC LABORATORY CHEMICALS			
+					
Waste Code:		212			
Waste Description:		ALIPHATIC SOLVENTS			
+					
Waste Code:		243			
Waste Description:		PCBS			
294	6 of 10	NNE/208.3	0.0	TORONTO BOARD OF EDUCATION MARKET LANE P.S. 85 LOWER JARVIS STREET TORONTO ON M5E 1R8	GEN
Generator #:		ON172895			
Approval Yrs:		86,87			
SIC Code:		0000			
SIC Description:		*** NOT DEFINED ***			
294	7 of 10	NNE/208.3	0.0	TORONTO BOARD OF EDUCATION MARKET LANE P.S. 85 LOWER JARVIS STREET TORONTO ON M5E 1R8	GEN
Generator #:		ON0172895			
Approval Yrs:		86,87,88,89,90			
SIC Code:		0000			
SIC Description:		*** NOT DEFINED ***			
--- Details ---					
Waste Code:		121			
Waste Description:		ALKALINE WASTES - HEAVY METALS			
+					
Waste Code:		222			
Waste Description:		HEAVY FUELS			
294	8 of 10	NNE/208.3	0.0	TORONTO BOARD OF EDUCATION 38- 392 MARKET LANE P.S. 85 LOWER JARVIS	GEN

Map Key	Number of Records	Direction/ Distance (m)	Elevation (m)	Site	DB
STREET TORONTO ON M5E 1R8					
Generator #:		ON0172895			
Approval Yrs:		92,93,94,95,96,97			
SIC Code:		8511			
SIC Description:		ELEM./SECON. EDUC.			
--- Details ---					
Waste Code:		121			
Waste Description:		ALKALINE WASTES - HEAVY METALS			
+					
Waste Code:		222			
Waste Description:		HEAVY FUELS			
294	9 of 10	NNE/208.3	0.0	TORONTO DISTRICT SCHOOL BOARD DOWNTOWN ALTERNATIVE SCHOOL 85 LOWER JARVIS ST TORONTO ON	GEN
Generator #:		ON8323649			
Approval Yrs:		2013			
SIC Code:		611110			
SIC Description:		ELEMENTARY AND SECONDARY SCHOOLS			
--- Details ---					
Waste Code:		212			
Waste Description:		ALIPHATIC SOLVENTS			
+					
Waste Code:		243			
Waste Description:		PCBS			
+					
Waste Code:		263			
Waste Description:		ORGANIC LABORATORY CHEMICALS			
294	10 of 10	NNE/208.3	0.0	TORONTO DISTRICT SCHOOL BOARD DOWNTOWN ALTERNATIVE SCHOOL 85 LOWER JARVIS ST TORONTO ON M5E 1R8	GEN
Generator #:		ON8323649			
Approval Yrs:		2010			
SIC Code:		611110			
SIC Description:		Elementary and Secondary Schools			
--- Details ---					
Waste Code:		212			
Waste Description:		ALIPHATIC SOLVENTS			
+					
Waste Code:		263			
Waste Description:		ORGANIC LABORATORY CHEMICALS			
+					
Waste Code:		243			
Waste Description:		PCBS			
295	1 of 1	ENE/182.3	0.0		BORE

Map Key	Number of Records	Direction/ Distance (m)	Elevation (m)	Site	DB
ON					
Borehole ID:	639844			Type:	Borehole
Use:	Geotechnical/Geological Investigation			Status:	
Drill Method:	Hand auger			UTM Zone:	17
Easting:	631655			Northing:	4833803
Location Accuracy:				Orig. Ground Elev m:	77.6
Elev. Reliability Note:				DEM Ground Elev m:	77.9
Total Depth m:	1.9			Primary Name:	
Township:				Concession:	
Lot:				Municipality:	
Completion Date:	FEB-1950			Static Water Level:	-999.9
Primary Water Use:	Not Used			Sec. Water Use:	
--- Details ---					
Stratum ID:	218489969			Top Depth(m):	0.2
Bottom Depth(m):	0.8			Stratum Desc:	SAND-MEDIUM,SILT. FLUVIO- GLACIAL,AGE GLACIAL.
+					
Stratum ID:	218489970			Top Depth(m):	0.8
Bottom Depth(m):	1.4			Stratum Desc:	SAND-MEDIUM. FLUVIO- GLACIAL,AGE GLACIAL.
+					
Stratum ID:	218489971			Top Depth(m):	1.4
Bottom Depth(m):	1.9			Stratum Desc:	SAND-MEDIUM,GRAVEL. FLUVIO- GLACIAL,AGE GLACIAL. 022 022 015
+					
Stratum ID:	218489968			Top Depth(m):	0.0
Bottom Depth(m):	0.2			Stratum Desc:	FILL. AGE QUATERNARY.
<hr/>					
296	1 of 1	WSW/101.4	0.0	ON	BORE
Borehole ID:	635082			Type:	Borehole
Use:	Geotechnical/Geological Investigation			Status:	
Drill Method:	Diamond Drill			UTM Zone:	17
Easting:	630725			Northing:	4833453
Location Accuracy:				Orig. Ground Elev m:	76.7
Elev. Reliability Note:				DEM Ground Elev m:	83.9
Total Depth m:	9.1			Primary Name:	
Township:				Concession:	
Lot:				Municipality:	
Completion Date:	OCT-1960			Static Water Level:	-999.9
Primary Water Use:	Not Used			Sec. Water Use:	
--- Details ---					
Stratum ID:	218471896			Top Depth(m):	7.7
Bottom Depth(m):	9.1			Stratum Desc:	BEDROCK,SHALE, LIMESTONE. MARINE,FIRM,AGE ORDOVICIAN. 000100100010001000210003

Map Key	Number of Records	Direction/ Distance (m)	Elevation (m)	Site	DB
+					
Stratum ID:	218471891			Top Depth(m):	0.0
Bottom Depth(m):	0.3			Stratum Desc:	ASPHALT.
+					
Stratum ID:	218471892			Top Depth(m):	0.3
Bottom Depth(m):	3.0			Stratum Desc:	FILL,SAND,SILT. GREY,BROWN,LOOSE.
+					
Stratum ID:	218471893			Top Depth(m):	3.0
Bottom Depth(m):	6.4			Stratum Desc:	SILT. GREY,BROWN,LACUSTRINE,ORGA NIC,AGE GLACIAL.
+					
Stratum ID:	218471894			Top Depth(m):	6.4
Bottom Depth(m):	7.5			Stratum Desc:	SILT,SAND,CLAY, ORGANIC. LACUSTRINE,LOOSE,AGE GLACIAL.
+					
Stratum ID:	218471895			Top Depth(m):	7.5
Bottom Depth(m):	7.7			Stratum Desc:	ROCK,SHALE. WEATHERED,FRACTURED.
297	1 of 2	NW/51.6	0.0	PCL CONSTRUCTORS EASTERN INC. 30 YONGE ST. C/O 220 BAY ST. SUITE 500 TORONTO ON M5E 1X8	GEN
Generator #:		ON1273500			
Approval Yrs:		89			
SIC Code:		0000			
SIC Description:		*** NOT DEFINED ***			
297	2 of 2	NW/51.6	0.0	PCL CONSTRUCTORS EASTERN INC. 31-564 30 YONGE ST. C/O 220 BAY ST. SUITE 500 TORONTO ON M5E 1X8	GEN
Generator #:		ON1273500			
Approval Yrs:		92,93,94,95,96,97,98			
SIC Code:		4119			
SIC Description:		OTHER IND. CONSTR.			
--- Details ---					
Waste Code:		221			
Waste Description:		LIGHT FUELS			
298	1 of 14	NW/91.4	0.0	Yonge & Front Dental Clinic 33 Yonge Street Toronto ON	GEN
Generator #:		ON6197695			
Approval Yrs:		As of May 2015			
SIC Code:					
SIC Description:					

Map Key	Number of Records	Direction/ Distance (m)	Elevation (m)	Site	DB
--- Details ---					
	Waste Code:	312			
	Waste Description:	Pathological wastes			
298	2 of 14	NW/91.4	0.0	FENCO ENGINEERS INC. (J.P.C. WRECKING CO.) 33 YONGE ST. TORONTO ON M5E 1G4	GEN
	Generator #:	ON0054100			
	Approval Yrs:	86,87,88,89,90,92,93,94			
	SIC Code:	0000			
	SIC Description:	*** NOT DEFINED ***			
298	3 of 14	NW/91.4	0.0	Great-West Life Assurance & London Life Insurance 33 Yonge Street Toronto ON M5E 1G4	GEN
	Generator #:	ON8754322			
	Approval Yrs:	2010			
	SIC Code:	531310			
	SIC Description:	Real Estate Property Managers			
--- Details ---					
	Waste Code:	252			
	Waste Description:	WASTE OILS & LUBRICANTS			
298	4 of 14	NW/91.4	0.0	JUST ONE HOUR FILM PROCESSING SYS.22-152 33 YONGE ST. TORONTO ON M5E 1G4	GEN
	Generator #:	ON0680400			
	Approval Yrs:	92,93,94,95,96,97,98			
	SIC Code:	5951			
	SIC Description:	PHOTO. EQUIP./SUP.			
--- Details ---					
	Waste Code:	264			
	Waste Description:	PHOTOPROCESSING WASTES			
298	5 of 14	NW/91.4	0.0	JUST ONE HOUR FILM PROCESSING SYSTEM 33 YONGE STREET TORONTO ON M5E 1G4	GEN
	Generator #:	ON0680400			
	Approval Yrs:	99,00,01			
	SIC Code:	5951			
	SIC Description:	PHOTO. EQUIP./SUP.			
--- Details ---					
	Waste Code:	264			
	Waste Description:	PHOTOPROCESSING WASTES			

Map Key	Number of Records	Direction/ Distance (m)	Elevation (m)	Site	DB
298	6 of 14	NW/91.4	0.0	JUST ONE HOUR FILM PROCESSING SYS. 33 YONGE ST. TORONTO ON M5E 1G4	GEN
Generator #:		ON0680400			
Approval Yrs:		90			
SIC Code:		5951			
SIC Description:		PHOTO. EQUIP./SUP.			
--- Details ---					
Waste Code:		264			
Waste Description:		PHOTOPROCESSING WASTES			
298	7 of 14	NW/91.4	0.0	JUST ONE HOUR FILM PROCESSING SYS. 33 YONGE ST. TORONTO ON M5E 1G4	GEN
Generator #:		ON0680400			
Approval Yrs:		86,87,88,89			
SIC Code:		5951			
SIC Description:		PHOTO. EQUIP./SUP.			
--- Details ---					
Waste Code:		264			
Waste Description:		PHOTOPROCESSING WASTES			
298	8 of 14	NW/91.4	0.0	GWL Realty Advisors Inc. 33 Yonge Street Suite 418 Toronto ON M5E 1G4	GEN
Generator #:		ON9343162			
Approval Yrs:		07,08			
SIC Code:		221112			
SIC Description:		Fossil-Fuel Electric Power Generation			
--- Details ---					
Waste Code:		221			
Waste Description:		LIGHT FUELS			
298	9 of 14	NW/91.4	0.0	VERIFONE LIMITED 33 YONGE ST TORONTO ON M5E 1G4	SCT
Established:					
Plant Size (ft²):		0			
Employment:		15			
--- Details ---					
SIC/NAICS Code:		3559			
Description:		SPECIAL INDUSTRY MACHINERY, N.E.C.			
298	10 of 14	NW/91.4	0.0	HAWORTH OFFICE SYSTEMS LTD 33 YONGE ST TORONTO ON M5E 1G4	SCT

Map Key	Number of Records	Direction/ Distance (m)	Elevation (m)	Site	DB
<i>Established:</i>		1947			
<i>Plant Size (ft²):</i>		0			
<i>Employment:</i>		18			
<i>--- Details ---</i>					
<i>SIC/NAICS Code:</i>		2521			
<i>Description:</i>		WOOD OFFICE FURNITURE			
+					
<i>SIC/NAICS Code:</i>		2541			
<i>Description:</i>		WOOD OFFICE AND STORE FIXTURES, PARTITIONS, SHELVING, AND LOCKERS			
298	11 of 14	NW/91.4	0.0	HAWORTH OFFICE SYSTEMS LTD. 33 Yonge St Suite 270 Toronto ON M5E 1G4	SCT
<i>Established:</i>		1948			
<i>Plant Size (ft²):</i>		0			
<i>Employment:</i>		13			
<i>--- Details ---</i>					
<i>SIC/NAICS Code:</i>		337213			
<i>Description:</i>		Wood Office Furniture, including Custom Architectural Woodwork, Manufacturing			
+					
<i>SIC/NAICS Code:</i>		337215			
<i>Description:</i>		Showcase, Partition, Shelving and Locker Manufacturing			
298	12 of 14	NW/91.4	0.0	Statpro Inc. 33 Yonge St Suite 1101 Toronto ON M5E 1G4	SCT
<i>Established:</i>		01-AUG-68			
<i>Plant Size (ft²):</i>					
<i>Employment:</i>					
<i>--- Details ---</i>					
<i>SIC/NAICS Code:</i>		511210			
<i>Description:</i>		Software Publishers			
+					
<i>SIC/NAICS Code:</i>		541510			
<i>Description:</i>		Computer Systems Design and Related Services			
+					
<i>SIC/NAICS Code:</i>		523990			
<i>Description:</i>		All Other Financial Investment Activities			
+					
<i>SIC/NAICS Code:</i>		541510			
<i>Description:</i>		Computer Systems Design and Related Services			
298	13 of 14	NW/91.4	0.0	RANDOM HOUSE OF CANADA LTD. 33 YONGE ST SUITE 210 TORONTO ON M5E 1G4	SCT
<i>Established:</i>		1986			
<i>Plant Size (ft²):</i>		0			
<i>Employment:</i>		20			
<i>--- Details ---</i>					

Map Key	Number of Records	Direction/ Distance (m)	Elevation (m)	Site	DB
SIC/NAICS Code:		511130			
Description:		Book Publishers			
298	14 of 14	NW/91.4	0.0	THE RANDOM HOUSE OF CANADA LTD 33 YONGE ST SUITE 210 TORONTO ON M5E 1G4	SCT
Established:		1986			
Plant Size (ft²):		0			
Employment:		14			
--- Details ---					
SIC/NAICS Code:		2731			
Description:		BOOKS: PUBLISHING, OR PUBLISHING AND PRINTING			
299	1 of 4	WNW/201.4	0.0	Greater Toronto Transit Authority 140 Bay St Toronto ON	CA
Certificate #:		4729-7BTR3A			
Application Year:		2008			
Issue Date:		2/14/2008			
Approval Type:		Air			
Status:		Approved			
Application Type:					
Client Name:					
Client Address:					
Client City:					
Client Postal Code:					
Project Description:					
Contaminants:					
Emission Control:					
299	2 of 4	WNW/201.4	0.0	TORONTO TRANSIT COMMISSION ATTN: PLANT MAINTENANCE DEPARTMENT 140 BAY ST MOAT AREA TORONTO ON	EXP
Instance ID:		12902			
TSSA Program Area:					
Maximum Hazard Rank:					
Expired Date:					
Instance Number:		10157740			
Instance Type:		FS Facility			
Status:		EXPIRED			
Description:		Fuels Safety Private Fuel Outlet - Self Serve			
299	3 of 4	WNW/201.4	0.0	TORONTO TRANSIT COMMISSION ATTN: PLANT MAINTENANCE DEPARTMENT 140 BAY ST MOAT AREA TORONTO ON M5J 2L5	EXP
Instance ID:					
TSSA Program Area:					

Map Key	Number of Records	Direction/ Distance (m)	Elevation (m)	Site	DB
Maximum Hazard Rank:					
Expired Date:		5/31/1996			
Instance Number:		11443003			
Instance Type:		FS Liquid Fuel Tank			
Status:		EXPIRED			
Description:					
299	4 of 4	WNW/201.4	0.0	TORONTO TRANSIT COMMISSION ATTN: PLANT MAINTENANCE DEPARTMENT 140 BAY STMOAT AREA TORONTO ON M5J 2L5	EXP
Instance ID:		84474			
TSSA Program Area:					
Maximum Hazard Rank:					
Expired Date:		5/31/1996			
Instance Number:		11443003			
Instance Type:		FS Liquid Fuel Tank			
Status:		EXPIRED			
Description:		Fuels Safety Private Fuel Outlet - Self Serve			
300	1 of 5	E/160.7	0.0	Toronto Waterfront Revitalization Corporation 125-155 Queens Quay Toronto ON	CA
Certificate #:		5067-7JXNCK			
Application Year:		2008			
Issue Date:		9/30/2008			
Approval Type:		Municipal and Private Sewage Works			
Status:		Approved			
Application Type:					
Client Name:					
Client Address:					
Client City:					
Client Postal Code:					
Project Description:					
Contaminants:					
Emission Control:					
300	2 of 5	E/160.7	0.0	City of Toronto 155 Queens Quay East Toronto ON	CPU
Year:		2015			
EBR Registry No.:		012-4139			
Ministry Ref. No.:		0420-9E8LFC			
Type:		Instrument Proposal			
Instrument Type:		(EPA s. 168.6) - Certificate of Property Use			
Proposal Date:		May 12, 2015			
Location:		155 Queens Quay East CITY OF TORONTO			
Proponent Address:		100 Queen Street West, Toronto Ontario, Canada M5H 2N2			

Map Key	Number of Records	Direction/ Distance (m)	Elevation (m)	Site	DB
300	3 of 5	E/160.7	0.0	Toronto Waterfront Revitalization Corporation 155 Queens Quay East Toronto ON	GEN
Generator #:		ON3197163			
Approval Yrs:		As of May 2015			
SIC Code:					
SIC Description:					
--- Details ---					
Waste Code:		221			
Waste Description:		Light fuels			
+					
Waste Code:		251			
Waste Description:		Waste oils/sludges (petroleum based)			
300	4 of 5	E/160.7	0.0	Toronto Waterfront Revitalization Corporation 155 Queens Quay East Toronto ON	GEN
Generator #:		ON3197163			
Approval Yrs:		2012			
SIC Code:		925120			
SIC Description:					
300	5 of 5	E/160.7	0.0	Toronto Waterfront Revitalization Corporation 155 Queens Quay East Toronto ON	GEN
Generator #:		ON3197163			
Approval Yrs:		2013			
SIC Code:		925120			
SIC Description:					
--- Details ---					
Waste Code:		221			
Waste Description:		LIGHT FUELS			
301	1 of 1	NNW/192.5	0.0	ON	BORE
Borehole ID:		638239		Type: Borehole	
Use:		Geotechnical/Geological Investigation			
Drill Method:		Diamond Drill			
Easting:		631025			
Location Accuracy:					
Elev. Reliability Note:					
Total Depth m:		10.7			
Township:					
Lot:					
				UTM Zone: 17	
				Northing: 4834068	
				Orig. Ground Elev m: 80.5	
				DEM Ground Elev m: 80.7	
		Primary Name:			
		Concession:			
		Municipality:			

Map Key	Number of Records	Direction/ Distance (m)	Elevation (m)	Site	DB
Completion Date:	APR-1966			Static Water Level:	-999.9
Primary Water Use:	Not Used			Sec. Water Use:	
--- Details ---					
Stratum ID:	218483662			Top Depth(m):	0.0
Bottom Depth(m):	0.1			Stratum Desc:	ASPHALT.
+					
Stratum ID:	218483663			Top Depth(m):	0.1
Bottom Depth(m):	2.7			Stratum Desc:	FILL,SAND,STONES. BROWN.
+					
Stratum ID:	218483664			Top Depth(m):	2.7
Bottom Depth(m):	6.3			Stratum Desc:	SILT,SAND,CLAY. BROWN,GLACIAL,SOFT, AGE GLACIAL.
+					
Stratum ID:	218483665			Top Depth(m):	6.3
Bottom Depth(m):	6.6			Stratum Desc:	CLAY,STONES. GREY,GLACIAL,AGE GLACIAL.
+					
Stratum ID:	218483666			Top Depth(m):	6.6
Bottom Depth(m):	7.0			Stratum Desc:	TILL,CLAY,SILT. GREY,GLACIAL,AGE GLACIAL.
+					
Stratum ID:	218483667			Top Depth(m):	7.0
Bottom Depth(m):	10.7			Stratum Desc:	SHALE. GREY,MARINE,LAYERED, AGE ORDOVICIAN. 00003020000900140020701108000

302

1 of 1

NNW/179.1

0.0

ON

BORE

Borehole ID: 638019
Use: Geotechnical/Geological Investigation
Drill Method: Diamond Drill
Easting: 631010
Location Accuracy:

Elev. Reliability Note:

Total Depth m: 8.7

Township:

Lot:

Completion Date: APR-1966

Primary Water Use: Not Used

--- Details ---

Stratum ID: 218482643

Bottom Depth(m): 0.1

+

Stratum ID: 218482644

Bottom Depth(m): 2.2

+

Stratum ID: 218482645

Type: Borehole

Status:

UTM Zone: 17

Northing: 4834063

Orig. Ground Elev m: 80.5

DEM Ground Elev m: 80.6

Primary Name:

Concession:

Municipality:

Static Water Level: .9

Sec. Water Use:

Top Depth(m): 0.0

Stratum Desc: ASPHALT.

Top Depth(m): 0.1

Stratum Desc: FILL,SAND. BROWN.

Top Depth(m): 2.2

Map Key	Number of Records	Direction/ Distance (m)	Elevation (m)	Site	DB
	Bottom Depth(m): 2.6			Stratum Desc:	CLAY. BROWN,LACUSTRINE,STIFF, AGE GLACIAL, WATER STABLE AT 261.1 FEET.
+	Stratum ID: 218482646			Top Depth(m): 2.6	
	Bottom Depth(m): 3.2			Stratum Desc:	CLAY,SAND. BROWN,GLACIAL,STIFF,LAYERED, AGE GLACIAL.
+	Stratum ID: 218482647			Top Depth(m): 3.2	
	Bottom Depth(m): 5.5			Stratum Desc:	CLAY,SILT. GREY,LACUSTRINE,SOFT, AGE GLACIAL.
+	Stratum ID: 218482648			Top Depth(m): 5.5	
	Bottom Depth(m): 7.5			Stratum Desc:	CLAY. GREY,LACUSTRINE,HARD, AGE GLACIAL.
+	Stratum ID: 218482649			Top Depth(m): 7.5	
	Bottom Depth(m): 7.7			Stratum Desc:	SILT. GREY,LACUSTRINE,HARD, AGE GLACIAL.
+	Stratum ID: 218482650			Top Depth(m): 7.7	
	Bottom Depth(m): 8.7			Stratum Desc:	SHALE. GREY,MARINE,LAYERED, AGE ORDOVICIAN. 00106004001800140025309600025

[303](#)

1 of 1

E/168.9

0.0

159 Queens Quay
Toronto ON

SPL

Ref No.: 1181-79CKDW
Incident Dt:
MOE Reported Dt: 11/27/2007
Contaminant Name: OTHER
Contaminant Quantity: Unknown Other - see incident Description
Incident Summary: Toronto Harbour: Diesel Sheen present, source unknown
Incident Cause:
Incident Reason:
Nature of Impact: Surface Water Pollution
Receiving Medium: Water
Environmental Impact: Confirmed

[304](#)

1 of 1

ENE/182.5

0.0

Fleet St Snow Dump
Toronto ON M5V

ANDR

Legal Description: York Con 1 FB
Location Description: N side Fleet St btw Jarvis & Sherbourne; try 214 LSBW
Municipality: Toronto City
Current Municipality: Toronto City
RM: Toronto City
Facility: Snow Dump
Date Active: 1946-52

Map Key	Number of Records	Direction/ Distance (m)	Elevation (m)	Site	DB
Date Begun:		1946			
Date Complete:		1952			
Area (Ha):		1.63			
Landfill Type:		snow dump			
Group Name:		Lake Ontario			
Operated By:		Toronto DSC			
Serial:		TOR340			
NTS:		30M11			
Diameter (m):					
Waste Type:		snow & ice			
UTM X Nad 27:		631613.6			
UTM Y Nad 27:		4833654.46			
UTM Zone:		17			
<hr/>					
305	1 of 1	WNW/199.9	0.0	TORONTO TRANSIT COMMISSION 142 BAY TORONTO ON	EASR
CofA Number:		R-002-5135844765			
Date:		7/16/2012			
Status:		Registered			
Project Type:		Standby Power System			
<hr/>					
306	1 of 1	NW/75.2	0.0	GWL Realty Advisors Inc. 33 Yonge Street Toronto ON M5E 1S9	EBR
Year:		2007			
EBR Registry No.:		010-0151			
Ministry Ref. No.:		9696-6ZBMVR			
Type:		Instrument Decision			
Instrument Type:		Approval for discharge into the natural environment other than water (i.e. Air) - EPA s. 9			
Proposal Date:		March 26, 2007			
Location:		33 Yonge Street Toronto M5E 1G4			
Proponent Address:		90 Burnhamthorpe Street West 105 Mississauga Ontario Canada L5B 3C3			
<hr/>					
307	1 of 1	E/181.8	0.0	ON	BORE
Borehole ID:		638320		Type:	Borehole
Use:		Geotechnical/Geological Investigation		Status:	
Drill Method:		Power auger		UTM Zone:	17
Easting:		631715		Northing:	4833683
Location Accuracy:				Orig. Ground Elev m:	74.7
Elev. Reliability Note:				DEM Ground Elev m:	76.2
Total Depth m:	10.1			Primary Name:	
Township:				Concession:	
Lot:				Municipality:	
Completion Date:	MAR-1920			Static Water Level:	-999.9
Primary Water Use:	Not Used			Sec. Water Use:	

Map Key	Number of Records	Direction/ Distance (m)	Elevation (m)	Site	DB
--- Details ---					
Stratum ID:	218484042			Top Depth(m):	0.0
Bottom Depth(m):	5.1			Stratum Desc:	WATER.
+					
Stratum ID:	218484043			Top Depth(m):	5.1
Bottom Depth(m):	10.1			Stratum Desc:	MUCK. LACUSTRINE,AGE POST-GLACIAL.
+					
Stratum ID:	218484044			Top Depth(m):	10.1
Bottom Depth(m):	10.1			Stratum Desc:	BEDROCK,SHALE. MARINE,AGE ORDOVICIAN.

[308](#) 1 of 1 **W/199.7** 0.0 **ON** **BORE**

Borehole ID:	642917	Type:	Borehole
Use:	Geotechnical/Geological Investigation	Status:	
Drill Method:	Power auger	UTM Zone:	17
Easting:	630685	Northing:	4833543
Location Accuracy:		Orig. Ground Elev m:	83
Elev. Reliability Note:		DEM Ground Elev m:	78.1
Total Depth m:	12.7	Primary Name:	
Township:		Concession:	
Lot:		Municipality:	
Completion Date:	SEP-1967	Static Water Level:	-999.9
Primary Water Use:	Not Used	Sec. Water Use:	

--- Details ---			
Stratum ID:	218501476	Top Depth(m):	0.0
Bottom Depth(m):	10.8	Stratum Desc:	FILL,SAND,GRAVEL, WOOD. BROWN,MAN-MADE,LOOSE, AGE POST-GLACIAL.
+			
Stratum ID:	218501477	Top Depth(m):	10.8
Bottom Depth(m):	12.7	Stratum Desc:	SAND-MEDIUM,SILT, SHALE. GREY,DENSE,AGE GLACIAL. 015 022 0000000800355035

[309](#) 1 of 1 **NW/91.4** 0.0 **161 Bay Street And 30 Yonge Street Toronto ON** **EHS**

Order No.:	20120723003
Report Date:	27-JUL-12
Report Type:	Custom Report
Search Radius (km):	.25
Addit. Info Ordered:	

[310](#) 1 of 8 **NNW/172.6** 0.0 **H & R REIT 26 Wellington Street Toronto ON M5E1S2** **NPRI**

Map Key	Number of Records	Direction/ Distance (m)	Elevation (m)	Site	DB
<p>NPRI #: 0000011270 Year: 2008 Longitude: -79.3758 Latitude: 43.6481</p>					
310	2 of 8	NNW/172.6	0.0	H & R REIT 26 Wellington Street Toronto ON M5E1S2	NPRI
<p>NPRI #: 0000011270 Year: 2009 Longitude: -79.3758 Latitude: 43.6481</p>					
310	3 of 8	NNW/172.6	0.0	H & R REIT 26 Wellington Street Toronto ON M5E1S2	NPRI
<p>NPRI #: 0000011270 Year: 2006 Longitude: -79.3758 Latitude: 43.6481</p>					
310	4 of 8	NNW/172.6	0.0	H&R Real Estate Investment Trust 26 Wellington Street Toronto ON M5E1S2	NPRI
<p>NPRI #: 0000011270 Year: 2011 Longitude: -79.3758 Latitude: 43.6481</p>					
310	5 of 8	NNW/172.6	0.0	H & R REIT 26 Wellington Street Toronto ON M5E1S2	NPRI
<p>NPRI #: 0000011270 Year: 2007 Longitude: -79.3758 Latitude: 43.6481</p>					
310	6 of 8	NNW/172.6	0.0	H&R Real Estate Investment Trust 26 Wellington Street Toronto ON M5E1S2	NPRI
<p>NPRI #: 0000011270 Year: 2012 Longitude: -79.3758 Latitude: 43.6481</p>					

Map Key	Number of Records	Direction/ Distance (m)	Elevation (m)	Site	DB
310	7 of 8	NNW/172.6	0.0	H & R REIT 26 Wellington Street Toronto ON M5E1S2	NPRI

NPRI #: 0000011270
Year: 2005
Longitude: -79.3758
Latitude: 43.6481

--- Details ---

Air:
Water:
Land:
Units: tonnes
Substances Released: Nitrogen oxides (expressed as NO2)
 +
Air:
Water:
Land:
Units: tonnes
Substances Released: PM - Total Particulate Matter
 +
Air:
Water:
Land:
Units: tonnes
Substances Released: PM2.5 - Particulate Matter <= 2.5 Microns
 +
Air:
Water:
Land:
Units: tonnes
Substances Released: Volatile Organic Compounds (VOCs)
 +
Air:
Water:
Land:
Units: tonnes
Substances Released: PM10 - Particulate Matter <= 10 Microns
 +
Air:
Water:
Land:
Units: tonnes
Substances Released: Carbon monoxide
 +
Air:
Water:
Land:
Units: tonnes
Substances Released: Sulphur dioxide

310	8 of 8	NNW/172.6	0.0	H&R Real Estate Investment Trust 26 Wellington Street Toronto ON M5E1S2	NPRI
---------------------	--------	-----------	-----	---	------

NPRI #: 0000011270

Map Key	Number of Records	Direction/ Distance (m)	Elevation (m)	Site	DB
Year:		2010			
Longitude:		-79.3758			
Latitude:		43.6481			
311	1 of 1	WSW/9.2	0.0	Cimco Refrigeration 85 Harbour Street Toronto ON M5J 1A6	GEN
Generator #:		ON3281061			
Approval Yrs:		2010			
SIC Code:		333416			
SIC Description:		Heating Equipment and Commercial Refrigeration Equipment Manufacturing			
--- Details ---					
Waste Code:		212			
Waste Description:		ALIPHATIC SOLVENTS			
312	1 of 1	WNW/180.3	0.0	ON	BORE
Borehole ID:		635526		Type: Borehole	
Use:		Geotechnical/Geological Investigation		Status:	
Drill Method:		Diamond Drill		UTM Zone: 17	
Easting:		630730		Northing: 4833823	
Location Accuracy:				Orig. Ground Elev m: 80.8	
Elev. Reliability Note:				DEM Ground Elev m: 79.3	
Total Depth m:		8.4		Primary Name:	
Township:				Concession:	
Lot:				Municipality:	
Completion Date:				Static Water Level: -999.9	
Primary Water Use:		Not Used		Sec. Water Use:	
--- Details ---					
Stratum ID:		218473610		Top Depth(m): 0.0	
Bottom Depth(m):		5.6		Stratum Desc: CLAY. LACUSTRINE,AGE GLACIAL.	
+					
Stratum ID:		218473611		Top Depth(m): 5.6	
Bottom Depth(m):		8.4		Stratum Desc: CLAY. BLUE,LACUSTRINE,AGE GLACIAL.	
+					
Stratum ID:		218473612		Top Depth(m): 8.4	
Bottom Depth(m):		8.4		Stratum Desc: ROCK. GE	
313	1 of 1	W/173.1	0.0	ON	BORE
Borehole ID:		642922		Type: Borehole	
Use:		Geotechnical/Geological Investigation		Status:	
Drill Method:		Power auger		UTM Zone: 17	
Easting:		630685		Northing: 4833513	
Location Accuracy:				Orig. Ground Elev m: 76.7	

Map Key	Number of Records	Direction/ Distance (m)	Elevation (m)	Site	DB
Elev. Reliability Note:				DEM Ground Elev m:	78.4
Total Depth m:	6.8			Primary Name:	
Township:				Concession:	
Lot:				Municipality:	
Completion Date:	SEP-1967			Static Water Level:	-999.9
Primary Water Use:	Not Used			Sec. Water Use:	
--- Details ---					
Stratum ID:	218501497			Top Depth(m):	0.0
Bottom Depth(m):	2.3			Stratum Desc:	FILL,CLAY,SAND, CINDERS. BROWN,MAN-MADE,LOOSE, AGE POST-GLACIAL.
+					
Stratum ID:	218501498			Top Depth(m):	2.3
Bottom Depth(m):	5.5			Stratum Desc:	SAND. GREY,COMPACT,AGE GLACIAL.
+					
Stratum ID:	218501499			Top Depth(m):	5.5
Bottom Depth(m):	6.8			Stratum Desc:	CLAY,SAND. GREY,VERY HARD,AGE GLACIAL. 022 019 005 0000000400075016
314	1 of 2	WSW/7.6	0.0	ON	BORE
Borehole ID:	642901			Type:	Borehole
Use:	Geotechnical/Geological Investigation			Status:	
Drill Method:	Diamond Drill			UTM Zone:	17
Easting:	630755			Northing:	4833323
Location Accuracy:				Orig. Ground Elev m:	76.6
Elev. Reliability Note:				DEM Ground Elev m:	77.8
Total Depth m:	11.6			Primary Name:	
Township:				Concession:	
Lot:				Municipality:	
Completion Date:	SEP-1960			Static Water Level:	-999.9
Primary Water Use:	Not Used			Sec. Water Use:	
--- Details ---					
Stratum ID:	218501401			Top Depth(m):	0.0
Bottom Depth(m):	1.2			Stratum Desc:	SAND-FINE TO MEDIUM.BROWN,LACUSTRINE,LOOSE, AGE GLACIAL.
+					
Stratum ID:	218501402			Top Depth(m):	1.2
Bottom Depth(m):	3.4			Stratum Desc:	SILT,CLAY. GREY,LACUSTRINE,SOFT, AGE GLACIAL.
+					
Stratum ID:	218501403			Top Depth(m):	3.4
Bottom Depth(m):	5.5			Stratum Desc:	SAND. GREY,LACUSTRINE,LOOSE, AGE GLACIAL.
+					

Map Key	Number of Records	Direction/ Distance (m)	Elevation (m)	Site	DB
	218501404			Top Depth(m): 5.5	
	Bottom Depth(m): 8.5			Stratum Desc: SILT,CLAY. GREY,LACUSTRINE,LOOSE, AGE GLACIAL.	
+				Top Depth(m): 8.5	
	218501405			Stratum Desc: SHALE,SILT,CLAY. WEATHERED,HARD,LAYERED, AGE ORDOVICIAN.	
+				Top Depth(m): 10.1	
	218501406			Stratum Desc: BEDROCK,SHALE, LIMESTONE. MARINE,VERY HARD,BEDDED, AGE ORDOVICIAN.	
	Bottom Depth(m): 11.6			000000020004000800110006001800	

314

2 of 2

WSW/7.6

0.0

ON

BORE

Borehole ID:	635075	Type:	Borehole
Use:	Geotechnical/Geological Investigation	Status:	
Drill Method:	Diamond Drill	UTM Zone:	17
Easting:	630755	Northing:	4833323
Location Accuracy:		Orig. Ground Elev m:	76.6
Elev. Reliability Note:		DEM Ground Elev m:	77.8
Total Depth m:	11.6	Primary Name:	
Township:		Concession:	
Lot:		Municipality:	
Completion Date:	OCT-1960	Static Water Level:	-999.9
Primary Water Use:	Not Used	Sec. Water Use:	

--- Details ---

Stratum ID:	218471856	Top Depth(m):	0.0
Bottom Depth(m):	1.2	Stratum Desc:	FILL,SAND-MEDIUM. BROWN,LOOSE.
+		Top Depth(m):	1.2
Stratum ID:	218471857	Stratum Desc:	FILL,SILT,CLAY. GREY,SOFT.
Bottom Depth(m):	3.4		
+		Top Depth(m):	3.4
Stratum ID:	218471858	Stratum Desc:	SAND-MEDIUM. GREY,LACUSTRINE,LOOSE, AGE GLACIAL.
Bottom Depth(m):	5.5		
+		Top Depth(m):	5.5
Stratum ID:	218471859	Stratum Desc:	SILT,CLAY. GREY,LACUSTRINE,SOFT, AGE GLACIAL.
Bottom Depth(m):	8.5		
+		Top Depth(m):	8.5
Stratum ID:	218471860	Stratum Desc:	SHALE,CLAY,SILT. WEATHERED,LAYERED.
Bottom Depth(m):	10.1		

Map Key	Number of Records	Direction/ Distance (m)	Elevation (m)	Site	DB
<hr/>					
+					
Stratum ID:	218471861			Top Depth(m):	10.1
Bottom Depth(m):	11.6			Stratum Desc:	BEDROCK, SHALE, LIMESTONE. MARINE, FIRM, AGE ORDOVICIAN. 000400080011000700180002
<hr/>					
315	1 of 1	SW/160.3	0.0	ON	BORE
<hr/>					
Borehole ID:	642898			Type:	Borehole
Use:	Geotechnical/Geological Investigation			Status:	
Drill Method:	Power auger			UTM Zone:	17
Easting:	630855			Northing:	4833203
Location Accuracy:				Orig. Ground Elev m:	77.4
Elev. Reliability Note:				DEM Ground Elev m:	75.7
Total Depth m:	13.9			Primary Name:	
Township:				Concession:	
Lot:				Municipality:	
Completion Date:	SEP-1958			Static Water Level:	-999.9
Primary Water Use:	Not Used			Sec. Water Use:	
<hr/>					
--- Details ---					
Stratum ID:	218501391			Top Depth(m):	4.9
Bottom Depth(m):	11.9			Stratum Desc:	CLAY, SILT, ORGANIC. GREY, LACUSTRINE, SOFT, AGE QUATERNARY.
<hr/>					
+					
Stratum ID:	218501392			Top Depth(m):	11.9
Bottom Depth(m):	13.9			Stratum Desc:	BEDROCK. INE, AG
<hr/>					
+					
Stratum ID:	218501389			Top Depth(m):	0.0
Bottom Depth(m):	1.1			Stratum Desc:	UNSPECIFIED.
<hr/>					
+					
Stratum ID:	218501390			Top Depth(m):	1.1
Bottom Depth(m):	4.9			Stratum Desc:	FILL, CLAY, ORGANIC. LOOSE.
<hr/>					
316	1 of 1	WNW/204.6	0.0	ON	BORE
<hr/>					
Borehole ID:	635541			Type:	Borehole
Use:	Geotechnical/Geological Investigation			Status:	
Drill Method:	Diamond Drill			UTM Zone:	17
Easting:	630715			Northing:	4833793
Location Accuracy:				Orig. Ground Elev m:	79.2
Elev. Reliability Note:				DEM Ground Elev m:	78.4
Total Depth m:	3.1			Primary Name:	
Township:				Concession:	
Lot:				Municipality:	
Completion Date:				Static Water Level:	-999.9
Primary Water Use:	Not Used			Sec. Water Use:	

Map Key	Number of Records	Direction/ Distance (m)	Elevation (m)	Site	DB
--- Details ---					
Stratum ID:	218473670			Top Depth(m):	0.0
Bottom Depth(m):	0.5			Stratum Desc:	CLAY. RED,LACUSTRINE,AGE GLACIAL.
+					
Stratum ID:	218473671			Top Depth(m):	0.5
Bottom Depth(m):	2.7			Stratum Desc:	CLAY. BLUE,LACUSTRINE,AGE GLACIAL.
+					
Stratum ID:	218473672			Top Depth(m):	2.7
Bottom Depth(m):	3.1			Stratum Desc:	CLAY. LACUSTRINE,HARD,AGE GLACIAL.
+					
Stratum ID:	218473673			Top Depth(m):	3.1
Bottom Depth(m):	3.1			Stratum Desc:	ROCK. AGE ORDOVICIAN.

[317](#) 1 of 1 WSW/155.4 0.0 ON [BORE](#)

Borehole ID: 642928
Use: Geotechnical/Geological Investigation
Drill Method: Power auger
Easting: 630685
Location Accuracy:

Type: Borehole
Status:
UTM Zone: 17
Northing: 4833493
Orig. Ground Elev m: 76.9
DEM Ground Elev m: 78.9
Primary Name:
Concession:
Municipality:
Static Water Level: -999.9
Sec. Water Use:

Elev. Reliability Note:
Total Depth m: 12.9
Township:
Lot:
Completion Date: SEP-1967
Primary Water Use: Not Used

--- Details ---

Stratum ID:	218501521			Top Depth(m):	0.0
Bottom Depth(m):	4.6			Stratum Desc:	FILL,SAND,CLAY, STONES. GREY,MAN-MADE,VERY LOOSE, AGE POST-GLACIAL.
+					
Stratum ID:	218501522			Top Depth(m):	4.6
Bottom Depth(m):	7.2			Stratum Desc:	SAND-MEDIUM,SILT, WOOD,SHALE. GREY,LOOSE,AGE GLACIAL.
+					
Stratum ID:	218501523			Top Depth(m):	7.2
Bottom Depth(m):	12.9			Stratum Desc:	BEDROCK,SHALE, LIMESTONE. GREY,BEDDED,AGE ORDOVICIAN. 022 027 000000040015200

[318](#) 1 of 6 ENE/202.8 0.0 MINISTRY OF GOVERNMENT SERVICES [GEN](#)
178 QUEENS QUAY
TORONTO ON M5A 1B4

Map Key	Number of Records	Direction/ Distance (m)	Elevation (m)	Site	DB
Generator #:		ON0123948			
Approval Yrs:		98			
SIC Code:		8259			
SIC Description:		OTHER GEN. ADMIN.			
--- Details ---					
Waste Code:		243			
Waste Description:		PCB'S			
318	2 of 6	ENE/202.8	0.0	MINISTRY OF GOVERNMENT SERVICES 26-782 178 QUEENS QUAY C/O 90 HARBOUR ST. TORONTO ON M7A 2S1	GEN
Generator #:		ON0123948			
Approval Yrs:		92,93,94,95,96,97			
SIC Code:		8259			
SIC Description:		OTHER GEN. ADMIN.			
--- Details ---					
Waste Code:		243			
Waste Description:		PCB'S			
318	3 of 6	ENE/202.8	0.0	MINISTRY OF GOVERNMENT SERVICES DESIGN & CONSTRUCTION SECTION; 178 QUEENS QUAY EAS TORONTO ON M5A 1B4	NPCB
Company Code:		O0255			
Transaction Date:		1/8/1991			
Inspection Date:					
Industry:		Government (not Fed)			
Site Status:					
318	4 of 6	ENE/202.8	0.0	MINISTRY OF GOVERNMENT SERVICE DESIGN & CONSTRUCTION SECTION 178 QUEENS QUAY EAST TORONTO ON M5A 1B4	NPCB
Company Code:		O0255			
Transaction Date:		8/1/1991			
Inspection Date:					
Industry:		GOVERNMENT (NOT FEDERAL)			
Site Status:		CORPORATE ADDRESS			
318	5 of 6	ENE/202.8	0.0	Citign 178 Queens Quay E Toronto ON M5A 1B4	SCT
Established:					
Plant Size (ft²):					
Employment:					
--- Details ---					

Map Key	Number of Records	Direction/ Distance (m)	Elevation (m)	Site	DB
SIC/NAICS Code:		339950			
Description:		Sign Manufacturing			
+					
SIC/NAICS Code:		339950			
Description:		Sign Manufacturing			
318	6 of 6	ENE/202.8	0.0	Imperial Parking Canada Corp 178 Queens Quay E Toronto ON M5A 1B4	SCT
Established:					
Plant Size (ft²):					
Employment:					
--- Details ---					
SIC/NAICS Code:		812930			
Description:		Parking Lots and Garages			
+					
SIC/NAICS Code:		812930			
Description:		Parking Lots and Garages			
319	1 of 8	WNW/199.6	0.0	TORONTO TRANSIT COMMISSION Union Subway/LRT Station 55 Front Street West Toronto ON	GEN
Generator #:		ON7926528			
Approval Yrs:		2009			
SIC Code:		485110			
SIC Description:		Urban Transit Systems			
--- Details ---					
Waste Code:		251			
Waste Description:		OIL SKIMMINGS & SLUDGES			
319	2 of 8	WNW/199.6	0.0	TORONTO TRANSIT COMMISSION UNION SUBWAY / LRT STATION 55 FRONT STREET WEST TORONTO ON M5J 1E5	GEN
Generator #:		ON0173692			
Approval Yrs:		98,99,00,01			
SIC Code:		4571			
SIC Description:		URBAN TRANSIT SYS.			
--- Details ---					
Waste Code:		251			
Waste Description:		OIL SKIMMINGS & SLUDGES			
+					
Waste Code:		150			
Waste Description:		INERT INORGANIC WASTES			
319	3 of 8	WNW/199.6	0.0	TORONTO TRANSIT COMMISSION 55 FRONT STREET WEST UNION SUBWAY/LRT STATION TORONTO ON M5J 1E5	GEN

Map Key	Number of Records	Direction/ Distance (m)	Elevation (m)	Site	DB
Generator #: Approval Yrs: SIC Code: SIC Description:		ON0173692 95,96,97 4571 URBAN TRANSIT SYS.			
--- Details --- Waste Code: Waste Description: + Waste Code: Waste Description:		150 INERT INORGANIC WASTES 251 OIL SKIMMINGS & SLUDGES			
319	4 of 8	WNW/199.6	0.0	TORONTO TRANSIT COMMISSION Union Subway/LRT Station 55 Front Street West Toronto ON	GEN
Generator #: Approval Yrs: SIC Code: SIC Description:		ON7926528 2011 485110 Urban Transit Systems			
--- Details --- Waste Code: Waste Description:		251 OIL SKIMMINGS & SLUDGES			
319	5 of 8	WNW/199.6	0.0	TORONTO TRANSIT COMMISSION Union Subway/LRT Station 55 Front Street West Toronto ON	GEN
Generator #: Approval Yrs: SIC Code: SIC Description:		ON7926528 2012 485110 Urban Transit Systems			
--- Details --- Waste Code: Waste Description:		251 OIL SKIMMINGS & SLUDGES			
319	6 of 8	WNW/199.6	0.0	TORONTO TRANSIT COMMISSION Union Subway/LRT Station 55 Front Street West Toronto ON	GEN
Generator #: Approval Yrs: SIC Code: SIC Description:		ON7926528 2013 485110			
--- Details --- Waste Code: Waste Description: + Waste Code: Waste Description:		263 ORGANIC LABORATORY CHEMICALS 251 OIL SKIMMINGS & SLUDGES			

Map Key	Number of Records	Direction/ Distance (m)	Elevation (m)	Site	DB
319	7 of 8	WNW/199.6	0.0	TORONTO TRANSIT COMMISSION Union Subway/LRT Station 55 Front Street West Toronto ON	GEN
Generator #:		ON7926528			
Approval Yrs:		2010			
SIC Code:		485110			
SIC Description:		Urban Transit Systems			
--- Details ---					
Waste Code:		251			
Waste Description:		OIL SKIMMINGS & SLUDGES			
319	8 of 8	WNW/199.6	0.0	TORONTO TRANSIT COMMISSION Union Subway/LRT Station 55 Front Street West Toronto ON M5J 1E5	GEN
Generator #:		ON7926528			
Approval Yrs:		As of May 2015			
SIC Code:					
SIC Description:					
--- Details ---					
Waste Code:		263			
Waste Description:		Misc. waste organic chemicals			
+					
Waste Code:		251			
Waste Description:		Waste oils/sludges (petroleum based)			
320	1 of 1	SW/101.7	0.0	ON	BORE
Borehole ID:		644664		Type: Borehole	
Use:		Geotechnical/Geological Investigation		Status:	
Drill Method:		Power auger		UTM Zone: 17	
Easting:		630805		Northing: 4833243	
Location Accuracy:				Orig. Ground Elev m: 80.6	
Elev. Reliability Note:				DEM Ground Elev m: 76.1	
Total Depth m:		10.7		Primary Name:	
Township:				Concession:	
Lot:				Municipality:	
Completion Date:		DEC-1958		Static Water Level: -999.9	
Primary Water Use:		Not Used		Sec. Water Use:	
--- Details ---					
Stratum ID:		218508380		Top Depth(m): 0.0	
Bottom Depth(m):		6.4		Stratum Desc: CLAY,SILT. GREY, GLACIAL, STIFF, AGE GLACIAL.	
+					
Stratum ID:		218508381		Top Depth(m): 6.4	

Map Key	Number of Records	Direction/ Distance (m)	Elevation (m)	Site	DB
	Bottom Depth(m): 7.0			Stratum Desc:	CLAY,SILT,SHALE. GREY,GLACIAL,AGE GLACIAL.
	+				
	Stratum ID: 218508382			Top Depth(m): 7.0	
	Bottom Depth(m): 8.1			Stratum Desc:	SHALE,SAND. GREY,SOFT.
	+				
	Stratum ID: 218508383			Top Depth(m): 8.1	
	Bottom Depth(m): 10.7			Stratum Desc:	BEDROCK,SHALE, LIMESTONE. GREY,FOSSILIFEROUS, AGE ORDOVICIAN.ORDOVICIAN.

[321](#) 1 of 1 ENE/218.0 0.0 215 Lakeshore Blvd E Toronto ON EHS

Order No.: 20130709002
 Report Date: 15-JUL-13
 Report Type: Custom Report
 Search Radius (km): .25
 Addit. Info Ordered:

[322](#) 1 of 1 WSW/66.4 0.0 ON BORE

Borehole ID: 635081 **Type:** Borehole
Use: Geotechnical/Geological Investigation **Status:**
Drill Method: Diamond Drill **UTM Zone:** 17
Easting: 630705 **Northing:** 4833403
Location Accuracy: **Orig. Ground Elev m:** 76.8
Elev. Reliability Note: **DEM Ground Elev m:** 81
Total Depth m: 11.4 **Primary Name:**
Township: **Concession:**
Lot: **Municipality:**
Completion Date: SEP-1960 **Static Water Level:** 1.1
Primary Water Use: Not Used **Sec. Water Use:**

--- Details ---

Stratum ID: 218471886 **Top Depth(m):** 0.0
Bottom Depth(m): 6.2 **Stratum Desc:** FILL,SILT,SAND,CLAY.GREY,SOFT.
 +
Stratum ID: 218471887 **Top Depth(m):** 6.2
Bottom Depth(m): 6.6 **Stratum Desc:** PEAT,ORGANIC. BLACK,SURFACE,
 AGE POST-GLACIAL, WATER
 STABLE AT 248.2 FEET.
 +
Stratum ID: 218471888 **Top Depth(m):** 6.6
Bottom Depth(m): 7.3 **Stratum Desc:** CLAY. GREY,LACUSTRINE,SOFT,
 AGE GLACIAL.
 +
Stratum ID: 218471889 **Top Depth(m):** 7.3
Bottom Depth(m): 8.3 **Stratum Desc:** SHALE.
 WEATHERED,FRACTURED.

Map Key	Number of Records	Direction/ Distance (m)	Elevation (m)	Site	DB
+					
Stratum ID:	218471890			Top Depth(m):	8.3
Bottom Depth(m):	11.4			Stratum Desc:	BEDROCK, SHALE, LIMESTONE. MARINE, AGE ORDOVICIAN. 000000060020200400007

323	1 of 1	E/194.6	0.0	City of Toronto Economic Development Corporation (TEDCO) 125, 175, 253, 261, 263 & 268 Queens Quay East, Toronto, ON, M5E 1A3 Toronto ON M5E 1A3	RSC
Date Submitted:	27-Aug-09				
Date Acknowledg.:					
Date Returned:					
Certification Date:	4-Oct-07				
Soil Type:					
Restoration Type:					
Registration #:	58518				
Stratified (Y/N):					
Criteria:					
Consultant:					
District Office:	TORONTO				
Intended Prop Use:	Commercial				
Current Property Use:	Commercial				
Certificate Prop Use #:	6283-7PUPPA				
Applicable Standards:	Background Site Conditions Standard, with Nonpotable Ground Water, Coarse Textured Soil, for Industrial/Commercial/Community property use with Risk As				
Legal Description:	Part of Lot 22, on Plan 694E, being designated as Part 1 and 2 on Reference Plan 66R-23309 subject to an easement in gross over Part 3, Part 4 and Part 5 on Reference Plan 66R-24161 as in Instrument No. AT2024858, subject to an easement in gross over Part 4 on Reference Plan 66R-24161 City of Toronto, being PIN 21384-0126(LT).				
Prop. Identification #:	PIN 21384-0126(LT)				
Entire legal prop. (y/n):	Yes				
UTM Coordinates:	NAD83 17-631736-4833589				
Latitude & Longitude:	43.64363010N 79.36663170W (converted from UTM)				
Accuracy Estimate:	6 to 10 meters				
Measurement Method:	Digitized from a map				
CPU Issued Sect 1686:	Yes				

324	1 of 1	ENE/217.1	0.0	ON	BORE
Borehole ID:	635740			Type:	Borehole
Use:	Geotechnical/Geological Investigation			Status:	
Drill Method:	Diamond Drill			UTM Zone:	17
Easting:	631675			Northing:	4833848
Location Accuracy:				Orig. Ground Elev m:	77.7
Elev. Reliability Note:				DEM Ground Elev m:	78.6
Total Depth m:	6.1			Primary Name:	
Township:				Concession:	
Lot:				Municipality:	
Completion Date:				Static Water Level:	-999.9

Map Key	Number of Records	Direction/ Distance (m)	Elevation (m)	Site	DB
Primary Water Use:		Not Used		Sec. Water Use:	
--- Details ---					
Stratum ID:	218474441			Top Depth(m):	0.0
Bottom Depth(m):	2.6			Stratum Desc:	WATER.
+					
Stratum ID:	218474442			Top Depth(m):	2.6
Bottom Depth(m):	6.1			Stratum Desc:	MUCK, GRAVEL. AGE POST-GLACIAL. D.
325	1 of 1	NW/107.2	0.0	161 Bay Street, 181 Bay Street, 30 Yonge Street, 10 Front Street Toronto ON	EHS
Order No.:	20080703012				
Report Date:	7/4/2008				
Report Type:	Waste Disposal Site Report				
Search Radius (km):	0.5				
Addit. Info Ordered:	Supplementary Anderson Report				
326	1 of 1	NNW/238.9	0.0	36 Wellington Street East Toronto ON	EHS
Order No.:	20141003012				
Report Date:	08-OCT-14				
Report Type:	Custom Report				
Search Radius (km):	.25				
Addit. Info Ordered:					
327	1 of 1	E/197.7	0.0	ON	BORE
Borehole ID:	639855			Type:	Borehole
Use:	Geotechnical/Geological Investigation			Status:	
Drill Method:	Power auger			UTM Zone:	17
Easting:	631740			Northing:	4833593
Location Accuracy:				Orig. Ground Elev m:	77.3
Elev. Reliability Note:				DEM Ground Elev m:	74.4
Total Depth m:	13			Primary Name:	
Township:				Concession:	
Lot:				Municipality:	
Completion Date:	JUN-1957			Static Water Level:	-999.9
Primary Water Use:	Not Used			Sec. Water Use:	
--- Details ---					
Stratum ID:	218489998			Top Depth(m):	0.0
Bottom Depth(m):	9.5			Stratum Desc:	FILL,CLAY.
+					
Stratum ID:	218489999			Top Depth(m):	9.5
Bottom Depth(m):	13.0			Stratum Desc:	CLAY,SILT.

Map Key	Number of Records	Direction/ Distance (m)	Elevation (m)	Site	DB
					GREY,LACUSTRINE,FIRM, AGE GLACIAL. LE. MAR

328	1 of 3	WNW/182.7	0.0	Bay Street and Front Street West, Toronto ON	PINC
Incident ID: Tank Status: RC Established Attribute Category: Excavation practices not sufficient Task Number: 3846710 SR Type: FS-Pipeline Incident Incident Number: 816468 Status Code: Pipeline Damage Reason Est Summary: Bay Street and Front Street West, Toronto - 12" Pipeline Hit Spills Action Centre: Reported By: Bill Cuppage - Enbridge Affiliation: Method Details: Direct Contact Fuel Category: Natural Gas Fuel Occurrence Type: Date of Occurrence: Occurrence Start Date: 2012/05/28 Health Impact: Occurrence Desc: Environment Impact: Property Damage: No Service Interupt: Fuel Type: Enforce Policy: Yes Operation Type: Damage Reason: FS-Perform P-line Inc Invest Public Relation: Pipeline System: Pipeline Type: Depth: Pipe Material: Regualtor Location: PSIG: Regulator Type: Notes:					

328	2 of 3	WNW/182.7	0.0	City of Toronto Bay and Front Street Toronto ON	SPL
Ref No.: 1745-5PGR7L Incident Dt: 7/15/2003 MOE Reported Dt: 7/15/2003 Contaminant Name: SEWAGE,RAW UNCHLORINATED Contaminant Quantity: Incident Summary: Toronto: Sewage spill, clogged drain Incident Cause: Process Upset Incident Reason: Spill Nature of Impact: Surface Water Pollution Receiving Medium: Water Environmental Impact: Possible					

Map Key	Number of Records	Direction/ Distance (m)	Elevation (m)	Site	DB
328	3 of 3	WNW/182.7	0.0	GO TRANSIT FRONT ST W & BAY ST MOTOR VEHICLE (OPERATING FLUID) TORONTO ON	SPL
<p>Ref No.: 190550 Incident Dt: 11/16/2000 MOE Reported Dt: 11/16/2000 Contaminant Name: Contaminant Quantity: Incident Summary: GO TRANSIT BUS- 2L OF ANTIFREEZE TO ROAD CLEANED. NO DRAINS. Incident Cause: PIPE/HOSE LEAK Incident Reason: EQUIPMENT FAILURE Nature of Impact: Receiving Medium: LAND Environmental Impact: NOT ANTICIPATED</p>					
329	1 of 1	SW/123.9	0.0	ON	BORE
<p>Borehole ID: 651001 Use: Drill Method: Easting: 630815 Location Accuracy: Elev. Reliability Note: Total Depth m: 13.7 Township: Lot: Completion Date: MAY-1969 Primary Water Use: Type: Borehole Status: UTM Zone: 17 Northing: 4833223 Orig. Ground Elev m: 76.8 DEM Ground Elev m: 75.8 Primary Name: Concession: Municipality: Static Water Level: .2 Sec. Water Use:</p> <p>--- Details ---</p> <p>Stratum ID: 218531737 Bottom Depth(m): 9.4 + Stratum ID: 218531738 Bottom Depth(m): 11.3 + Stratum ID: 218531739 Bottom Depth(m): 11.9 + Stratum ID: 218531740 Bottom Depth(m): 13.7 Top Depth(m): 0.0 Stratum Desc: FILL. Top Depth(m): 9.4 Stratum Desc: SILT,ORGANIC,CLAY. SOFT, WATER STABLE AT 251.2 FEET. Top Depth(m): 11.3 Stratum Desc: SAND,SILT. Top Depth(m): 11.9 Stratum Desc: SHALE. AGE ORDOVICIAN. WATER STABLE AT</p>					
330	1 of 1	NW/108.5	0.0	181 Bay Street & 22 Front Street West Toronto ON	EHS

<i>Map Key</i>	<i>Number of Records</i>	<i>Direction/ Distance (m)</i>	<i>Elevation (m)</i>	<i>Site</i>	<i>DB</i>
Order No.: 20061005004 Report Date: 10/16/2006 Report Type: Custom Report Search Radius (km): 0.25 Addit. Info Ordered:					
331	1 of 1	NE/200.2	0.0	2 ALBERT FRANCK PLACE, TORONTO ON	INC
Incident ID: 3226438 Incident Number: 1068300 SR Type: FS-Perform L1 Incident Insp Status Code: Causal Analysis Complete Summary: 2 ALBERT FRANCK PLACE, TORONTO - CO RELEASE Drainage System: Sub Surface Contam.: Aff. Prop. Use Water: Contam. Migrated: Contact Natural Env.: Near Body of Water: Approx. Quant. Rel.: Equipment Model: GUJ05D10-2B Serial No: 8497D21936 Residential App. Type: Furnace Commercial App. Type: Not applicable Industrial App. Type: Not applicable Institutional App. Type: Not applicable Venting Type: Natural Draft Vent Connector Mater.: B Vent Vent Chimney Mater.: Masonry Chimney Notes: Defective heat exchanger 16years old Pipeline Type: Pipeline Involved: Pipe Material: Depth Ground Cover: Regulator Location: Regulator Type: Operation Pressure: Pipeline Notes: DEFECTIVE HEAT EXCHANGER.CREATING CO Liquid Prop Make: Liquid Prop Model: Liquid Prop Serial No: Equipment Type: Cylinder Capacity: Cylinder Capac. Units: Cylinder Material Type: Tank Capacity: Tank Material Type: Tank Storage Type: Tank Location Type: Pump Flow Rate Capac.: Liquid Prop Notes:					

Map Key	Number of Records	Direction/ Distance (m)	Elevation (m)	Site	DB
332	1 of 1	WNW/153.1	0.0	161 - 181 Bay St. Toronto ON	EHS
Order No.:		20070723010			
Report Date:		7/24/2007			
Report Type:		CAN - Site Report			
Search Radius (km):		0.25			
Addit. Info Ordered:					
333	1 of 30	WNW/143.1	0.0	161 Bay St. Toronto ON	EHS
Order No.:		20061004006			
Report Date:		10/5/2006			
Report Type:		Site Report			
Search Radius (km):		0.25			
Addit. Info Ordered:					
333	2 of 30	WNW/143.1	0.0	161 Bay Street Toronto ON	EHS
Order No.:		20011218003			
Report Date:		12/20/01			
Report Type:		Complete Report			
Search Radius (km):		0.25			
Addit. Info Ordered:					
333	3 of 30	WNW/143.1	0.0	BLACK PHOTO CORPORATION 161 BAY STREET TORONTO ON L3R 4B6	GEN
Generator #:		ON1338146			
Approval Yrs:		92,93,97,98			
SIC Code:		6571			
SIC Description:		CAMERA/PHOTO. SUPPLY			
--- Details ---					
Waste Code:		264			
Waste Description:		PHOTOPROCESSING WASTES			
333	4 of 30	WNW/143.1	0.0	BROOKFIELD PROPERTIES CORPORATION 161 BAY STREET CONCOURSE OPERATIONS TORONTO ON M5J 2S1	GEN
Generator #:		ON1696200			
Approval Yrs:		04,07,08			
SIC Code:		531310			
SIC Description:		Real Estate Property Managers			

Map Key	Number of Records	Direction/ Distance (m)	Elevation (m)	Site	DB
333	5 of 30	WNW/143.1	0.0	BROOKFIELD PROPERTIES CORPORATION 161 BAY STREET CONCOURSE OPERATIONS TORONTO ON M5J 2S1	GEN
Generator #:		ON1696200			
Approval Yrs:		05,06,07,08			
SIC Code:		531310			
SIC Description:		Real Estate Property Managers			
--- Details ---					
Waste Code:		312			
Waste Description:		PATHOLOGICAL WASTES			
+					
Waste Code:		145			
Waste Description:		PAINT/PIGMENT/COATING RESIDUES			
+					
Waste Code:		148			
Waste Description:		INORGANIC LABORATORY CHEMICALS			
+					
Waste Code:		252			
Waste Description:		WASTE OILS & LUBRICANTS			
+					
Waste Code:		212			
Waste Description:		ALIPHATIC SOLVENTS			
+					
Waste Code:		221			
Waste Description:		LIGHT FUELS			
+					
Waste Code:		243			
Waste Description:		PCB'S			

333	6 of 30	WNW/143.1	0.0	BROOKFIELD PROPERTIES CORPORATION 161 BAY STREET CONCOURSE OPERATIONS TORONTO ON	GEN
Generator #:		ON1696200			
Approval Yrs:		2010			
SIC Code:		531310			
SIC Description:		Real Estate Property Managers			
--- Details ---					
Waste Code:		221			
Waste Description:		LIGHT FUELS			
+					
Waste Code:		312			
Waste Description:		PATHOLOGICAL WASTES			
+					
Waste Code:		145			
Waste Description:		PAINT/PIGMENT/COATING RESIDUES			
+					
Waste Code:		252			
Waste Description:		WASTE OILS & LUBRICANTS			
+					
Waste Code:		212			

Map Key	Number of Records	Direction/ Distance (m)	Elevation (m)	Site	DB
Waste Description:		ALIPHATIC SOLVENTS			
+					
Waste Code:		148			
Waste Description:		INORGANIC LABORATORY CHEMICALS			
333	7 of 30	WNW/143.1	0.0	BROOKFIELD MANGEMENT SERVICES LTD. 161 BAY STREET TORONTO ON M5J 2S1	GEN
Generator #:		ON2394500			
Approval Yrs:		98,99,00,01			
SIC Code:		7599			
SIC Description:		OTHER REAL EST. OPER.			
--- Details ---					
Waste Code:		145			
Waste Description:		PAINT/PIGMENT/COATING RESIDUES			
+					
Waste Code:		212			
Waste Description:		ALIPHATIC SOLVENTS			
+					
Waste Code:		213			
Waste Description:		PETROLEUM DISTILLATES			
+					
Waste Code:		252			
Waste Description:		WASTE OILS & LUBRICANTS			
333	8 of 30	WNW/143.1	0.0	BROOKFIELD PROPERTIES CORPORATION 161 BAY STREET CONCOURSE OPERATIONS TORONTO ON M5J 2S1	GEN
Generator #:		ON1696200			
Approval Yrs:		2012			
SIC Code:		531310			
SIC Description:		Real Estate Property Managers			
--- Details ---					
Waste Code:		148			
Waste Description:		INORGANIC LABORATORY CHEMICALS			
+					
Waste Code:		212			
Waste Description:		ALIPHATIC SOLVENTS			
+					
Waste Code:		221			
Waste Description:		LIGHT FUELS			
+					
Waste Code:		252			
Waste Description:		WASTE OILS & LUBRICANTS			
+					
Waste Code:		312			
Waste Description:		PATHOLOGICAL WASTES			
+					
Waste Code:		145			
Waste Description:		PAINT/PIGMENT/COATING RESIDUES			

Map Key	Number of Records	Direction/ Distance (m)	Elevation (m)	Site	DB
333	9 of 30	WNW/143.1	0.0	BLACK PHOTO CORPORATION BCE PLACE 161 BAY STREET TORONTO ON M5J 2S1	GEN
Generator #:		ON1338146			
Approval Yrs:		00,01			
SIC Code:		6571			
SIC Description:		CAMERA/PHOTO. SUPPLY			
--- Details ---					
Waste Code:		264			
Waste Description:		PHOTOPROCESSING WASTES			
333	10 of 30	WNW/143.1	0.0	BROOKFIELD PROPERTIES CORPORATION 161 BAY STREET CONCOURSE OPERATIONS TORONTO ON	GEN
Generator #:		ON1696200			
Approval Yrs:		2011			
SIC Code:		531310			
SIC Description:		Real Estate Property Managers			
--- Details ---					
Waste Code:		148			
Waste Description:		INORGANIC LABORATORY CHEMICALS			
+					
Waste Code:		312			
Waste Description:		PATHOLOGICAL WASTES			
+					
Waste Code:		145			
Waste Description:		PAINT/PIGMENT/COATING RESIDUES			
+					
Waste Code:		252			
Waste Description:		WASTE OILS & LUBRICANTS			
+					
Waste Code:		221			
Waste Description:		LIGHT FUELS			
+					
Waste Code:		212			
Waste Description:		ALIPHATIC SOLVENTS			
333	11 of 30	WNW/143.1	0.0	BROOKFIELD PROPERTIES CORPORATION 161 BAY STREET CONCOURSE OPERATIONS TORONTO ON	GEN
Generator #:		ON1696200			
Approval Yrs:		2009			
SIC Code:		531310			
SIC Description:		Real Estate Property Managers			
--- Details ---					

Map Key	Number of Records	Direction/ Distance (m)	Elevation (m)	Site	DB
Waste Code: 145 Waste Description: PAINT/PIGMENT/COATING RESIDUES + Waste Code: 148 Waste Description: INORGANIC LABORATORY CHEMICALS + Waste Code: 212 Waste Description: ALIPHATIC SOLVENTS + Waste Code: 221 Waste Description: LIGHT FUELS + Waste Code: 252 Waste Description: WASTE OILS & LUBRICANTS + Waste Code: 312 Waste Description: PATHOLOGICAL WASTES					
333	12 of 30	WNW/143.1	0.0	BROOKFIELD PROPERTIES CORPORATION 161 BAY STREET CONCOURSE OPERATIONS TORONTO ON	GEN
Generator #: ON1696200 Approval Yrs: As of April 2014 SIC Code: SIC Description: --- Details --- Waste Code: 312 Waste Description: Pathological wastes					
333	13 of 30	WNW/143.1	0.0	BLACK PHOTO CORPORATION 05-839 161 BAY ST, P.O.BOX 110-TORONTO C/O 371 GOUGH ROAD MARKHAM ON L3R 4B6	GEN
Generator #: ON1338146 Approval Yrs: 94,95,96 SIC Code: 6571 SIC Description: CAMERA/PHOTO. SUPPLY --- Details --- Waste Code: 264 Waste Description: PHOTOPROCESSING WASTES					
333	14 of 30	WNW/143.1	0.0	BLACK PHOTO CORPORATION BCE PLACE 161 BAY STREET TORONTO ON M5J 2S1	GEN
Generator #: ON1338146 Approval Yrs: 99 SIC Code: 6571 SIC Description: CAMERA/PHOTO. SUPPLY					

Map Key	Number of Records	Direction/ Distance (m)	Elevation (m)	Site	DB
--- Details ---					
	Waste Code:	264			
	Waste Description:	PHOTOPROCESSING WASTES			
333	15 of 30	WNW/143.1	0.0	TRUSCAN REALTY CANADA TRUST TOWER. BCE PLACE 161 BAY STREET. 33RD FLOOR TORONTO ON M5J 2T2	NPCB
	Company Code:	C0123			
	Transaction Date:	4/2/1999			
	Inspection Date:				
	Industry:	OTHER			
	Site Status:				
333	16 of 30	WNW/143.1	0.0	BROOKFIELD PROPERTIES 161 BAY Street TORONTO ON M5J2T3	NPRI
	NPRI #:	8800000644			
	Year:	2004			
	Longitude:				
	Latitude:				
--- Details ---					
	Air:				
	Water:				
	Land:				
	Units:	tonnes			
	Substances Released:	Nitrogen oxides (expressed as NO2)			
	+				
	Air:				
	Water:				
	Land:				
	Units:	tonnes			
	Substances Released:	Sulphur dioxide			
	+				
	Air:				
	Water:				
	Land:				
	Units:	tonnes			
	Substances Released:	HFC-134a Hydrofluorocarbon			
333	17 of 30	WNW/143.1	0.0	Daishowa Forest Products Ltd. Suite 2110, 161 Bay St. Toronto ON M5J 2S1	PAP
	Year:	1999			
	Company ID:	2082			
	Operation:	Wood			
	Type:	Head Office			
	Division:	HEAD OFFICE			
	Mailing Address:				
	Mill Notes:				

Map Key	Number of Records	Direction/ Distance (m)	Elevation (m)	Site	DB
History:					
Status:					
333	18 of 30	WNW/143.1	0.0	Grant Forest Products Inc. 161 Bay St Floor 27 Toronto ON M5J 2S1	SCT
Established:		01-AUG-72			
Plant Size (ft²):		2400			
Employment:					
--- Details ---					
SIC/NAICS Code:		321211			
Description:		Hardwood Veneer and Plywood Mills			
+					
SIC/NAICS Code:		321211			
Description:		Hardwood Veneer and Plywood Mills			
333	19 of 30	WNW/143.1	0.0	Dover Corporation (Canada) Limited 161 Bay St Box 508 Suite 2700 Toronto ON M5J 2S1	SCT
Established:		1912			
Plant Size (ft²):					
Employment:		1			
--- Details ---					
SIC/NAICS Code:		325610			
Description:		Soap and Cleaning Compound Manufacturing			
+					
SIC/NAICS Code:		325999			
Description:		All Other Miscellaneous Chemical Product Manufacturing			
+					
SIC/NAICS Code:		326122			
Description:		Plastic Pipe and Pipe Fitting Manufacturing			
+					
SIC/NAICS Code:		332910			
Description:		Metal Valve Manufacturing			
+					
SIC/NAICS Code:		332999			
Description:		All Other Miscellaneous Fabricated Metal Product Manufacturing			
+					
SIC/NAICS Code:		333910			
Description:		Pump and Compressor Manufacturing			
+					
SIC/NAICS Code:		335990			
Description:		All Other Electrical Equipment and Component Manufacturing			
+					
SIC/NAICS Code:		336310			
Description:		Motor Vehicle Gasoline Engine and Engine Parts Manufacturing			
333	20 of 30	WNW/143.1	0.0	Barrick Gold Corporation 161 Bay St Box 212 Suite 3700 Toronto ON M5J 2S1	SCT

Map Key	Number of Records	Direction/ Distance (m)	Elevation (m)	Site	DB
Established:		01-JUN-83			
Plant Size (ft²):					
Employment:					
--- Details ---					
SIC/NAICS Code:		212220			
Description:		Gold and Silver Ore Mining			
333	21 of 30	WNW/143.1	0.0	Magnacom Canada Ltd. 161 Bay St Box 508 Floor 27 Toronto ON M5J 2S1	SCT
Established:		01-NOV-84			
Plant Size (ft²):					
Employment:					
--- Details ---					
SIC/NAICS Code:		512110			
Description:		Motion Picture and Video Production			
333	22 of 30	WNW/143.1	0.0	Global Data Inc. 161 Bay St Suite 2700 Toronto ON M5J 2S1	SCT
Established:		1989			
Plant Size (ft²):		10000			
Employment:		20			
--- Details ---					
SIC/NAICS Code:		334210			
Description:		Telephone Apparatus Manufacturing			
333	23 of 30	WNW/143.1	0.0	Global Data Wireless Inc. 161 Bay St Suite 2700 Toronto ON M5J 2S1	SCT
Established:		1986			
Plant Size (ft²):					
Employment:		4			
333	24 of 30	WNW/143.1	0.0	TPH The Printing House Limited 161 Bay St Box 108 Toronto ON M5J 2S1	SCT
Established:					
Plant Size (ft²):		1500			
Employment:					
--- Details ---					
SIC/NAICS Code:		323115			
Description:		Digital Printing			
+					
SIC/NAICS Code:		323113			
Description:		Commercial Screen Printing			
+					

Map Key	Number of Records	Direction/ Distance (m)	Elevation (m)	Site	DB
SIC/NAICS Code:		323114			
Description:		Quick Printing			
+					
SIC/NAICS Code:		323119			
Description:		Other Printing			
333	25 of 30	WNW/143.1	0.0	Merrill Corporation Canada 161 Bay St Suite 2410 Toronto ON M5J 2S1	SCT
Established:		01-OCT-96			
Plant Size (ft²):					
Employment:					
--- Details ---					
SIC/NAICS Code:		561410			
Description:		Document Preparation Services			
+					
SIC/NAICS Code:		541510			
Description:		Computer Systems Design and Related Services			
+					
SIC/NAICS Code:		541619			
Description:		Other Management Consulting Services			
+					
SIC/NAICS Code:		541510			
Description:		Computer Systems Design and Related Services			
333	26 of 30	WNW/143.1	0.0	Quebecor Financial Printing Inc. 161 Bay St Suite 2410 Toronto ON M5J 2S1	SCT
Established:					
Plant Size (ft²):					
Employment:		2			
333	27 of 30	WNW/143.1	0.0	KANBECK ENGINEERING INC. 161 BAY ST SUITE 1310 TORONTO ON M3M 3A8	SCT
Established:		1986			
Plant Size (ft²):		0			
Employment:		1			
--- Details ---					
SIC/NAICS Code:		5084			
Description:		INDUSTRIAL MACHINERY & EQUIPMENT			
333	28 of 30	WNW/143.1	0.0	Tsodilo Resources Limited 161 Bay St Toronto ON M5J 2S1	SCT
Established:					
Plant Size (ft²):					
Employment:					

Map Key	Number of Records	Direction/ Distance (m)	Elevation (m)	Site	DB
--- Details ---					
SIC/NAICS Code:		212299			
Description:		All Other Metal Ore Mining			
+					
SIC/NAICS Code:		213119			
Description:		Other Support Activities for Mining			
333	29 of 30	WNW/143.1	0.0	GDI Global Data Inc. 161 Bay St Suite 2700 Toronto ON M5J 2S1	SCT
Established:		1989			
Plant Size (ft²):		10000			
Employment:		20			
--- Details ---					
SIC/NAICS Code:		334210			
Description:		Telephone Apparatus Manufacturing			
333	30 of 30	WNW/143.1	0.0	STARCAN CORPORATION 161 BAY ST SUITE 4550 TORONTO ON M5J 2S1	SCT
Established:		1973			
Plant Size (ft²):		0			
Employment:		4			
--- Details ---					
SIC/NAICS Code:		3465			
Description:		AUTOMOTIVE STAMPINGS			
+					
SIC/NAICS Code:		3714			
Description:		MOTOR VEHICLE PARTS AND ACCESSORIES			
+					
SIC/NAICS Code:		5085			
Description:		INDUSTRIAL SUPPLIES			
+					
SIC/NAICS Code:		336110			
Description:		Automobile and Light-Duty Motor Vehicle Manufacturing			
+					
SIC/NAICS Code:		336370			
Description:		Motor Vehicle Metal Stamping			
334	1 of 1	NW/93.9	0.0	ON	BORE
Borehole ID:		642937			
Use:		Geotechnical/Geological Investigation		Type:	Borehole
Drill Method:		Diamond Drill		Status:	
Easting:		630825		UTM Zone:	17
Location Accuracy:				Northing:	4833983
				Orig. Ground Elev m:	82.1
Elev. Reliability Note:				DEM Ground Elev m:	80.8
Total Depth m:	9.1			Primary Name:	
Township:				Concession:	

Map Key	Number of Records	Direction/ Distance (m)	Elevation (m)	Site	DB
Lot: Completion Date: MAR-1960 Primary Water Use: Not Used				Municipality: Static Water Level: -999.9 Sec. Water Use:	
--- Details ---					
Stratum ID: 218501558 Bottom Depth(m): 1.0				Top Depth(m): 0.0 Stratum Desc: FILL,CINDERS,SAND, STONES. MAN-MADE,AGE POST-GLACIAL.	
+					
Stratum ID: 218501559 Bottom Depth(m): 5.0				Top Depth(m): 1.0 Stratum Desc: CLAY,SILT,SAND, GRAVEL. BROWN,HARD,AGE GLACIAL.	
+					
Stratum ID: 218501560 Bottom Depth(m): 8.8				Top Depth(m): 5.0 Stratum Desc: TILL,CLAY,SILT,SAND.GREY,GLACIAL,STIFF, AGE GLACIAL.	
+					
Stratum ID: 218501561 Bottom Depth(m): 9.1				Top Depth(m): 8.8 Stratum Desc: CLAY,SHALE. GREY,VERY HARD,AGE GLACIAL. 007 019 016 000000150003203	

335	1 of 1	WSW/20.0	0.0	One York Street Inc. 88 & 100 Harbour Street and 1 York Street Toronto ON	RSC
Date Submitted:		2014-01-22			
Date Acknowledg.:					
Date Returned:					
Certification Date:					
Soil Type:					
Restoration Type:					
Registration #:		211948			
Stratified (Y/N):					
Criteria:					
Consultant:					
District Office:		Toronto			
Intended Prop Use:		Residential			
Current Property Use:					
Certificate Prop Use #:					
Applicable Standards:					
Legal Description:					
Prop. Identification #:					
Entire legal prop. (y/n):					
UTM Coordinates:					
Latitude & Longitude:					
Accuracy Estimate:					
Measurement Method:					
CPU Issued Sect 1686:					

336	1 of 2	NW/100.5	0.0	B C E DEVELOPMENT CORP. 46 YONGE STREET TORONTO ON	NPCB
---------------------	--------	----------	-----	--	------

Map Key	Number of Records	Direction/ Distance (m)	Elevation (m)	Site	DB
Company Code:		F0751			
Transaction Date:					
Inspection Date:					
Industry:					
Site Status:					
336	2 of 2	NW/100.5	0.0	B C E DEVELOPMENT CORP. 46 YONGE STREET TORONTO ON	OPCB
Year:		1995			
Site Number:		30189A036			
Name Owner:					
Additional Site Information:					
--- Details ---					
Quantity:		67.00			
Address Site:					
Name Owner:					
Description:		Number of Drums of Ballasts with High Level PCBs (>1000 ppm)			
+					
Quantity:		13400.00			
Address Site:					
Name Owner:					
Description:		Weight of Drums of Ballasts with High Level PCBs (>1000 ppm) kg			
337	1 of 1	WSW/97.8	0.0	ON	BORE
Borehole ID:		642925		Type: Borehole	
Use:		Geotechnical/Geological Investigation		Status:	
Drill Method:		Power auger		UTM Zone: 17	
Easting:		630685		Northing: 4833428	
Location Accuracy:				Orig. Ground Elev m: 76.7	
Elev. Reliability Note:				DEM Ground Elev m: 84.8	
Total Depth m:		7.7		Primary Name:	
Township:				Concession:	
Lot:				Municipality:	
Completion Date:		SEP-1967		Static Water Level: -999.9	
Primary Water Use:		Not Used		Sec. Water Use:	
--- Details ---					
Stratum ID:		218501506		Top Depth(m): 0.0	
Bottom Depth(m):		4.0		Stratum Desc: FILL,SAND,SILT, STONES. VARI-COLOURED,MAN-MADE,LOOSE, AGE POST-GLACIAL.	
+					
Stratum ID:		218501507		Top Depth(m): 4.0	
Bottom Depth(m):		4.7		Stratum Desc: SAND-MEDIUM,SILT. GREY,LOOSE,AGE GLACIAL.	
+					
Stratum ID:		218501508		Top Depth(m): 4.7	
Bottom Depth(m):		6.9		Stratum Desc: CLAY,SILT,STONES.	

Map Key	Number of Records	Direction/ Distance (m)	Elevation (m)	Site	DB
					GREY,SOFT,AGE GLACIAL.
+					
Stratum ID:	218501509			Top Depth(m):	6.9
Bottom Depth(m):	7.7			Stratum Desc:	BEDROCK,SHALE. GREY,VERY DENSE,WEATHERED, AGE ORDOVICIAN. 011 031 0240370
<u>338</u>	1 of 1	E/223.4	0.0	ON	BORE
Borehole ID:	638265			Type:	Borehole
Use:	Geotechnical/Geological Investigation			Status:	
Drill Method:	Power auger			UTM Zone:	17
Easting:	631740			Northing:	4833513
Location Accuracy:				Orig. Ground Elev m:	74.7
Elev. Reliability Note:				DEM Ground Elev m:	75.8
Total Depth m:	11.9			Primary Name:	
Township:				Concession:	
Lot:				Municipality:	
Completion Date:	MAY-1944			Static Water Level:	-999.9
Primary Water Use:	Not Used			Sec. Water Use:	
--- Details ---					
Stratum ID:	218483790			Top Depth(m):	0.0
Bottom Depth(m):	5.4			Stratum Desc:	WATER.
+					
Stratum ID:	218483791			Top Depth(m):	5.4
Bottom Depth(m):	8.4			Stratum Desc:	SILT. LACUSTRINE,SOFT.
+					
Stratum ID:	218483792			Top Depth(m):	8.4
Bottom Depth(m):	10.4			Stratum Desc:	SILT,CLAY. LACUSTRINE,SOFT,AGE GLACIAL.
+					
Stratum ID:	218483793			Top Depth(m):	10.4
Bottom Depth(m):	11.8			Stratum Desc:	SAND-MEDIUM. FLUVIO-GLACIAL,AGE GLACIAL.
+					
Stratum ID:	218483794			Top Depth(m):	11.8
Bottom Depth(m):	11.9			Stratum Desc:	CLAY,SAND,STONES. GLACIAL,AGE GLACIAL.
+					
Stratum ID:	218483795			Top Depth(m):	11.9
Bottom Depth(m):	11.9			Stratum Desc:	BEDROCK,SHALE. MARINE,AGE ORDOVICIAN. LE. MARI
<u>339</u>	1 of 2	NW/113.6	0.0	BCE DEVELOPMENTS 3 WELLINGTON STREET TORONTO ON	REC

Receiver #: RRPCB0620

Map Key	Number of Records	Direction/ Distance (m)	Elevation (m)	Site	DB
Facility Type:		PCB STORAGE SITE			
Approval Yrs:		01,02,06,07,08			
--- Details ---					
Waste Code:		243			
Waste Description:		PCB'S			
339	2 of 2	NW/113.6	0.0	BCE DEVELOPMENTS 3 WELLINGTON STREET TORONTO ON	REC
Receiver #:		RRPCB0620			
Facility Type:		TRANSFER STATION			
Approval Yrs:		88,89,90,92,94,95,96,97,98,99,00			
--- Details ---					
Waste Code:		243			
Waste Description:		PCB'S			
340	1 of 1	WSW/93.4	0.0	ON	BORE
Borehole ID:		635080		Type:	Borehole
Use:		Geotechnical/Geological Investigation		Status:	
Drill Method:		Diamond Drill		UTM Zone:	17
Easting:		630685		Northing:	4833423
Location Accuracy:				Orig. Ground Elev m:	76.6
Elev. Reliability Note:				DEM Ground Elev m:	85
Total Depth m:		9.5		Primary Name:	
Township:				Concession:	
Lot:				Municipality:	
Completion Date:		OCT-1960		Static Water Level:	-999.9
Primary Water Use:		Not Used		Sec. Water Use:	
--- Details ---					
Stratum ID:		218471883		Top Depth(m):	0.0
Bottom Depth(m):		6.9		Stratum Desc:	FILL,SAND-MEDIUM. GREY,LOOSE.
+					
Stratum ID:		218471884		Top Depth(m):	6.9
Bottom Depth(m):		8.2		Stratum Desc:	GRAVEL,SHALE. WEATHERED.
+					
Stratum ID:		218471885		Top Depth(m):	8.2
Bottom Depth(m):		9.5		Stratum Desc:	BEDROCK,SHALE. MARINE,AGE ORDOVICIAN. 00000004HA
341	1 of 2	NW/116.1	0.0	BCE DEVELOPMENT CORP. 04-299 3 WELLINGTON STREET WEST C/O PO BOX , TO DOMINION BNK, STE 3850 TORONTO ON M5K 1A1	GEN
Generator #:		ON1064001			
Approval Yrs:		92,93,94,95,96,97,98			
SIC Code:		4022			

Map Key	Number of Records	Direction/ Distance (m)	Elevation (m)	Site	DB
SIC Description:		COMMERCIAL BUILDING			
--- Details ---					
Waste Code:		243			
Waste Description:		PCB'S			
341	2 of 2	NW/116.1	0.0	BCE DEVELOPMENT CORP. 3 WELLINGTON STREET WEST C/O PO BOX , TO DOMINION BNK, STE 3850 TORONTO ON M5K 1A1	GEN
Generator #:		ON1064001			
Approval Yrs:		88,89,90			
SIC Code:		0000			
SIC Description:		*** NOT DEFINED ***			
342	1 of 12	ENE/231.4	0.0	1147390 ONTARIO LTD., O/A CASTLEPOINT 215 LAKESHORE BLVD. EAST TORONTO CITY ON	CA
Certificate #:		8-3099-97-			
Application Year:		97			
Issue Date:		4/9/1997			
Approval Type:		Industrial air			
Status:		Approved			
Application Type:					
Client Name:					
Client Address:					
Client City:					
Client Postal Code:					
Project Description:		CONFORT HEATING, CARBON MONOXIDE EXH.SYS			
Contaminants:		Nitrogen Oxides, Carbon Monoxide, Methane (Incl. Hydrocarbons Expr. As Ch4			
Emission Control:					
342	2 of 12	ENE/231.4	0.0	1147390 Ontario 215 LAKESHORE BLVD. EAST City of Toronto ON	EBR
Year:		1997			
EBR Registry No.:		IA7E0310			
Ministry Ref. No.:					
Type:		Instrument			
Instrument Type:		EPA s. 9 - Approval for discharge into the natural environment other than water (i.e. Air)			
Proposal Date:		3/3/97			
Location:		City of Toronto			
Proponent Address:		1147390 Ontario, LTD., O/A CASTLEPOINT8500 Leslie Street, Suite #570,Thornhill, Ontario, L3T			
342	3 of 12	ENE/231.4	0.0	FEDERAL EXPRESS CANADA LTD. 215 LAKESHORE BOULEVARD EAST DOWNTOWN STATION TORONTO ON M5A 3W9	GEN

<i>Map Key</i>	<i>Number of Records</i>	<i>Direction/ Distance (m)</i>	<i>Elevation (m)</i>	<i>Site</i>	<i>DB</i>
Generator #:		ON0733421			
Approval Yrs:		97,98			
SIC Code:		4842			
SIC Description:		COURIER SERV. IND.			
--- Details ---					
Waste Code:		145			
Waste Description:		PAINT/PIGMENT/COATING RESIDUES			
+					
Waste Code:		148			
Waste Description:		INORGANIC LABORATORY CHEMICALS			
+					
Waste Code:		211			
Waste Description:		AROMATIC SOLVENTS			
+					
Waste Code:		212			
Waste Description:		ALIPHATIC SOLVENTS			
+					
Waste Code:		213			
Waste Description:		PETROLEUM DISTILLATES			
+					
Waste Code:		221			
Waste Description:		LIGHT FUELS			
+					
Waste Code:		252			
Waste Description:		WASTE OILS & LUBRICANTS			
+					
Waste Code:		263			
Waste Description:		ORGANIC LABORATORY CHEMICALS			
+					
Waste Code:		312			
Waste Description:		PATHOLOGICAL WASTES			

342 4 of 12 **ENE/231.4** 0.0 **FEDERAL EXPRESS CANADA LTD.
215 LAKESHORE BOULEVARD EAST
SAFETY DEPT.
TORONTO ON M5A 3W9** **GEN**

Generator #:	ON0733421
Approval Yrs:	As of May 2015
SIC Code:	
SIC Description:	
--- Details ---	
Waste Code:	212
Waste Description:	Aliphatic solvents and residues
+	
Waste Code:	252
Waste Description:	Waste crankcase oils and lubricants
+	
Waste Code:	251
Waste Description:	Waste oils/sludges (petroleum based)
+	
Waste Code:	213
Waste Description:	Petroleum distillates
+	
Waste Code:	331

Map Key	Number of Records	Direction/ Distance (m)	Elevation (m)	Site	DB
---------	-------------------	----------------------------	------------------	------	----

Waste Description: Waste compressed gases including cylinders

342	5 of 12	ENE/231.4	0.0	FEDERAL EXPRESS CANADA LTD. 215 LAKESHORE BOULEVARD EAST VEHICLE MAINTENANCE YBZ TORONTO ON M5A 3W9	GEN
---------------------	---------	------------------	------------	--	------------

Generator #: ON0733421
Approval Yrs: 02,03,04,05,06,07,08
SIC Code: 811119
SIC Description: Other Automotive Mechanical & Electrical R&M

--- Details ---

- Waste Code:** 112
Waste Description: ACID WASTE - HEAVY METALS
- +
- Waste Code:** 145
Waste Description: PAINT/PIGMENT/COATING RESIDUES
- +
- Waste Code:** 148
Waste Description: INORGANIC LABORATORY CHEMICALS
- +
- Waste Code:** 211
Waste Description: AROMATIC SOLVENTS
- +
- Waste Code:** 212
Waste Description: ALIPHATIC SOLVENTS
- +
- Waste Code:** 213
Waste Description: PETROLEUM DISTILLATES
- +
- Waste Code:** 221
Waste Description: LIGHT FUELS
- +
- Waste Code:** 251
Waste Description: OIL SKIMMINGS & SLUDGES
- +
- Waste Code:** 252
Waste Description: WASTE OILS & LUBRICANTS
- +
- Waste Code:** 263
Waste Description: ORGANIC LABORATORY CHEMICALS
- +
- Waste Code:** 312
Waste Description: PATHOLOGICAL WASTES

342	6 of 12	ENE/231.4	0.0	FEDERAL EXPRESS CANADA LTD. 215 LAKESHORE BOULEVARD EAST SAFETY DEPT. TORONTO ON	GEN
---------------------	---------	------------------	------------	---	------------

Generator #: ON0733421
Approval Yrs: 2013
SIC Code: 811119
SIC Description: OTHER AUTOMOTIVE MECHANICAL AND ELECTRICAL REPAIR AND MAINTENANCE

--- Details ---

<i>Map Key</i>	<i>Number of Records</i>	<i>Direction/ Distance (m)</i>	<i>Elevation (m)</i>	<i>Site</i>	<i>DB</i>
<i>Waste Code:</i>		148			
<i>Waste Description:</i>		INORGANIC LABORATORY CHEMICALS			
+					
<i>Waste Code:</i>		145			
<i>Waste Description:</i>		PAINT/PIGMENT/COATING RESIDUES			
+					
<i>Waste Code:</i>		312			
<i>Waste Description:</i>		PATHOLOGICAL WASTES			
+					
<i>Waste Code:</i>		112			
<i>Waste Description:</i>		ACID WASTE - HEAVY METALS			
+					
<i>Waste Code:</i>		211			
<i>Waste Description:</i>		AROMATIC SOLVENTS			
+					
<i>Waste Code:</i>		252			
<i>Waste Description:</i>		WASTE OILS & LUBRICANTS			
+					
<i>Waste Code:</i>		263			
<i>Waste Description:</i>		ORGANIC LABORATORY CHEMICALS			
+					
<i>Waste Code:</i>		212			
<i>Waste Description:</i>		ALIPHATIC SOLVENTS			
+					
<i>Waste Code:</i>		251			
<i>Waste Description:</i>		OIL SKIMMINGS & SLUDGES			
+					
<i>Waste Code:</i>		221			
<i>Waste Description:</i>		LIGHT FUELS			
+					
<i>Waste Code:</i>		213			
<i>Waste Description:</i>		PETROLEUM DISTILLATES			

[342](#) 7 of 12 **ENE/231.4** 0.0 **FEDERAL EXPRESS CANADA LTD.
215 LAKESHORE BOULEVARD EAST
VEHICLE MAINTENANCE YBZ
TORONTO ON M5A 3W9** **GEN**

Generator #: ON0733421
Approval Yrs: 2010
SIC Code: 811119
SIC Description: Other Automotive Mechanical and Electrical Repair and Maintenance

--- Details ---

Waste Code: 263
Waste Description: ORGANIC LABORATORY CHEMICALS
+
Waste Code: 251
Waste Description: OIL SKIMMINGS & SLUDGES
+
Waste Code: 221
Waste Description: LIGHT FUELS
+
Waste Code: 148
Waste Description: INORGANIC LABORATORY CHEMICALS
+
Waste Code: 145

Map Key	Number of Records	Direction/ Distance (m)	Elevation (m)	Site	DB
Waste Description:		PAINT/PIGMENT/COATING RESIDUES			
+					
Waste Code:		211			
Waste Description:		AROMATIC SOLVENTS			
+					
Waste Code:		112			
Waste Description:		ACID WASTE - HEAVY METALS			
+					
Waste Code:		312			
Waste Description:		PATHOLOGICAL WASTES			
+					
Waste Code:		213			
Waste Description:		PETROLEUM DISTILLATES			
+					
Waste Code:		252			
Waste Description:		WASTE OILS & LUBRICANTS			
+					
Waste Code:		212			
Waste Description:		ALIPHATIC SOLVENTS			

342	8 of 12	ENE/231.4	0.0	FEDERAL EXPRESS CANADA LTD. 215 LAKESHORE BOULEVARD EAST SAFETY DEPT. TORONTO ON M5A 3W9	GEN
---------------------	---------	------------------	------------	---	------------

Generator #: ON0733421
Approval Yrs: 2012
SIC Code: 811119
SIC Description: Other Automotive Mechanical and Electrical Repair and Maintenance

--- Details ---

Waste Code: 211
Waste Description: AROMATIC SOLVENTS
 +
Waste Code: 213
Waste Description: PETROLEUM DISTILLATES
 +
Waste Code: 212
Waste Description: ALIPHATIC SOLVENTS
 +
Waste Code: 263
Waste Description: ORGANIC LABORATORY CHEMICALS
 +
Waste Code: 252
Waste Description: WASTE OILS & LUBRICANTS
 +
Waste Code: 145
Waste Description: PAINT/PIGMENT/COATING RESIDUES
 +
Waste Code: 112
Waste Description: ACID WASTE - HEAVY METALS
 +
Waste Code: 251
Waste Description: OIL SKIMMINGS & SLUDGES
 +
Waste Code: 148
Waste Description: INORGANIC LABORATORY CHEMICALS

Map Key	Number of Records	Direction/ Distance (m)	Elevation (m)	Site	DB

[342](#)

9 of 12

ENE/231.4

0.0

**FEDERAL EXPRESS CANADA LTD.
215 LAKESHORE BOULEVARD EAST
VEHICLE MAINTENANCE YBZ
TORONTO ON M5A 3W9**

GEN

Generator #: ON0733421
Approval Yrs: 2009
SIC Code: 811119
SIC Description: Other Automotive Mechanical and Electrical Repair and Maintenance

--- Details ---

- Waste Code:** 112
Waste Description: ACID WASTE - HEAVY METALS
- +**
- Waste Code:** 145
Waste Description: PAINT/PIGMENT/COATING RESIDUES
- +**
- Waste Code:** 148
Waste Description: INORGANIC LABORATORY CHEMICALS
- +**
- Waste Code:** 211
Waste Description: AROMATIC SOLVENTS
- +**
- Waste Code:** 212
Waste Description: ALIPHATIC SOLVENTS
- +**
- Waste Code:** 213
Waste Description: PETROLEUM DISTILLATES
- +**
- Waste Code:** 221
Waste Description: LIGHT FUELS
- +**
- Waste Code:** 251
Waste Description: OIL SKIMMINGS & SLUDGES
- +**
- Waste Code:** 252
Waste Description: WASTE OILS & LUBRICANTS
- +**
- Waste Code:** 263
Waste Description: ORGANIC LABORATORY CHEMICALS
- +**
- Waste Code:** 312
Waste Description: PATHOLOGICAL WASTES

[342](#)

10 of 12

ENE/231.4

0.0

**FEDERAL EXPRESS CANADA LIMITED
DOWNTOWN STATION 215 LAKESHORE
BOULEVARD EAST
TORONTO ON M5A 3W9**

GEN

Generator #: ON0733421

<i>Map Key</i>	<i>Number of Records</i>	<i>Direction/ Distance (m)</i>	<i>Elevation (m)</i>	<i>Site</i>	<i>DB</i>
Approval Yrs:		99,00,01			
SIC Code:		4842			
SIC Description:		COURIER SERV. IND.			
--- Details ---					
Waste Code:		145			
Waste Description:		PAINT/PIGMENT/COATING RESIDUES			
+					
Waste Code:		148			
Waste Description:		INORGANIC LABORATORY CHEMICALS			
+					
Waste Code:		211			
Waste Description:		AROMATIC SOLVENTS			
+					
Waste Code:		212			
Waste Description:		ALIPHATIC SOLVENTS			
+					
Waste Code:		213			
Waste Description:		PETROLEUM DISTILLATES			
+					
Waste Code:		221			
Waste Description:		LIGHT FUELS			
+					
Waste Code:		251			
Waste Description:		OIL SKIMMINGS & SLUDGES			
+					
Waste Code:		252			
Waste Description:		WASTE OILS & LUBRICANTS			
+					
Waste Code:		263			
Waste Description:		ORGANIC LABORATORY CHEMICALS			
+					
Waste Code:		312			
Waste Description:		PATHOLOGICAL WASTES			

342	11 of 12	ENE/231.4	0.0	FEDERAL EXPRESS CANADA LTD. 215 LAKESHORE BOULEVARD EAST SAFETY DEPT. TORONTO ON M5A 3W9	GEN
---------------------	----------	------------------	------------	---	------------

Generator #: ON0733421
Approval Yrs: 2011
SIC Code: 811119
SIC Description: Other Automotive Mechanical and Electrical Repair and Maintenance

--- Details ---

Waste Code: 213
Waste Description: PETROLEUM DISTILLATES

+

Waste Code: 252
Waste Description: WASTE OILS & LUBRICANTS

+

Waste Code: 312
Waste Description: PATHOLOGICAL WASTES

+

Waste Code: 211
Waste Description: AROMATIC SOLVENTS

Map Key	Number of Records	Direction/ Distance (m)	Elevation (m)	Site	DB
<p>+ Waste Code: 251 Waste Description: OIL SKIMMINGS & SLUDGES</p> <p>+ Waste Code: 212 Waste Description: ALIPHATIC SOLVENTS</p> <p>+ Waste Code: 221 Waste Description: LIGHT FUELS</p> <p>+ Waste Code: 263 Waste Description: ORGANIC LABORATORY CHEMICALS</p> <p>+ Waste Code: 148 Waste Description: INORGANIC LABORATORY CHEMICALS</p> <p>+ Waste Code: 145 Waste Description: PAINT/PIGMENT/COATING RESIDUES</p> <p>+ Waste Code: 112 Waste Description: ACID WASTE - HEAVY METALS</p>					
342	12 of 12	ENE/231.4	0.0	CITY FRONT DISTRIBUTORS 215 LAKESHORE RD TORONTO ON M5A 3W9	PRT
<p>Location ID: 19224 Type: retail Expiry Date: 1993-01-31 Capacity (L): 2000 Licence #: 0076351378</p>					
343	1 of 1	NW/115.2	0.0	161 & 181 Bay Street/ 30 & 36 Yonge Street Toronto ON	EHS
<p>Order No.: 20120710016 Report Date: 18-JUL-12 Report Type: Standard Report Search Radius (km): .25 Addit. Info Ordered:</p>					
344	1 of 2	SW/68.4	0.0	Enwave Energy Corporation 88 Queens Quay West Toronto ON M5J 0B8	EBR
<p>Year: 2014 EBR Registry No.: 012-2934 Ministry Ref. No.: 3008-9PJRG9 Type: Instrument Proposal Instrument Type: (EPA Part II.1) - Environmental Compliance Approval (project type: air) Proposal Date: October 31, 2014 Location: 88 Queens Quay West Toronto M5J 0B8 CITY OF TORONTO Proponent Address: 333 Bay Street , 710, Toronto Ontario, Canada M5H 2R2</p>					

<i>Map Key</i>	<i>Number of Records</i>	<i>Direction/ Distance (m)</i>	<i>Elevation (m)</i>	<i>Site</i>	<i>DB</i>
344	2 of 2	SW/68.4	0.0	85 Harbour Street Holdings Inc. 88 Queens Quay West Toronto ON	ECA
CofA Number:		6701-9A6HD5			
Date:		30-AUG-13			
Status:		Approved			
Project Type:		Air/Noise			
345	1 of 1	NNW/143.7	0.0	40 Scott Street and 10 Wellington Street East Toronto ON	EHS
Order No.:		20110826021			
Report Date:		9/9/2011			
Report Type:		Custom Report			
Search Radius (km):		0.25			
Addit. Info Ordered:		Fire Insur. Maps and/or Site Plans; Title Searches			
346	1 of 6	NW/107.9	0.0	IMPERIAL OIL LTD *** DO NOT USE 1 WELLINGTON ST W MARKHAM ON	EXP
Instance ID:		44503			
TSSA Program Area:					
Maximum Hazard Rank:					
Expired Date:					
Instance Number:		10842007			
Instance Type:		FS Piping			
Status:		EXPIRED			
Description:		FS Piping			
346	2 of 6	NW/107.9	0.0	IMPERIAL OIL LTD *** DO NOT USE 1 WELLINGTON ST W MARKHAM ON	EXP
Instance ID:		45128			
TSSA Program Area:					
Maximum Hazard Rank:					
Expired Date:					
Instance Number:		10842040			
Instance Type:		FS Piping			
Status:		EXPIRED			
Description:		FS Piping			
346	3 of 6	NW/107.9	0.0	IMPERIAL OIL LTD *** DO NOT USE 1 WELLINGTON ST W MARKHAM ON	EXP
Instance ID:		45161			
TSSA Program Area:					

Map Key	Number of Records	Direction/ Distance (m)	Elevation (m)	Site	DB
Maximum Hazard Rank:					
Expired Date:					
Instance Number:		10841974			
Instance Type:		FS Piping			
Status:		EXPIRED			
Description:		FS Piping			
346	4 of 6	NW/107.9	0.0	IMPERIAL OIL LTD *** DO NOT USE 1 WELLINGTON ST W MARKHAM ON	EXP
Instance ID:		45234			
TSSA Program Area:					
Maximum Hazard Rank:					
Expired Date:					
Instance Number:		10842022			
Instance Type:		FS Piping			
Status:		EXPIRED			
Description:		FS Piping			
346	5 of 6	NW/107.9	0.0	IMPERIAL OIL LTD *** DO NOT USE 1 WELLINGTON ST W MARKHAM ON	EXP
Instance ID:		45063			
TSSA Program Area:					
Maximum Hazard Rank:					
Expired Date:					
Instance Number:		10841989			
Instance Type:		FS Piping			
Status:		EXPIRED			
Description:		FS Piping			
346	6 of 6	NW/107.9	0.0	IMPERIAL OIL LIMITED ATTN J GRAHAM 1 WELLINGTON ST W MARKHAM ON	PRT
Location ID:		8530			
Type:		retail			
Expiry Date:		1990-06-30			
Capacity (L):		20963			
Licence #:		0054400001			
347	1 of 1	NNW/223.6	0.0	The Braegen Group Inc. 30 Wellington St E Suite 1701 Toronto ON M5E 1S3	SCT
Established:		01-AUG-81			
Plant Size (ft²):					
Employment:					
--- Details ---					

Map Key	Number of Records	Direction/ Distance (m)	Elevation (m)	Site	DB
SIC/NAICS Code:		541510			
Description:		Computer Systems Design and Related Services			
+ SIC/NAICS Code:		541611			
Description:		Administrative Management and General Management Consulting Services			

[348](#) 1 of 1 WSW/133.7 0.0 ON BORE

Borehole ID:	642929	Type:	Borehole
Use:	Geotechnical/Geological Investigation	Status:	
Drill Method:	Power auger	UTM Zone:	17
Easting:	630665	Northing:	4833458
Location Accuracy:		Orig. Ground Elev m:	76.7
Elev. Reliability Note:		DEM Ground Elev m:	79.7
Total Depth m:	13.6	Primary Name:	
Township:		Concession:	
Lot:		Municipality:	
Completion Date:	SEP-1967	Static Water Level:	-999.9
Primary Water Use:	Not Used	Sec. Water Use:	
--- Details ---			
Stratum ID:	218501524	Top Depth(m):	0.0
Bottom Depth(m):	4.7	Stratum Desc:	FILL,CINDERS,BRICK, SAND. GREY,MAN-MADE,LOOSE, AGE POST-GLACIAL.
+ Stratum ID:	218501525	Top Depth(m):	4.7
Bottom Depth(m):	6.3	Stratum Desc:	CLAY,SAND,SILT. GREY,VERY SOFT,AGE GLACIAL.
+ Stratum ID:	218501526	Top Depth(m):	6.3
Bottom Depth(m):	6.7	Stratum Desc:	CLAY,SILT,ORGANIC. AGE GLACIAL.
+ Stratum ID:	218501527	Top Depth(m):	6.7
Bottom Depth(m):	7.3	Stratum Desc:	SAND-MEDIUM. GREY,AGE GLACIAL.
+ Stratum ID:	218501528	Top Depth(m):	7.3
Bottom Depth(m):	13.6	Stratum Desc:	BEDROCK,SHALE, LIMESTONE. GREY,BEDDED,AGE ORDOVICIAN. 016 040 000000040015500

[349](#) 1 of 1 E/224.6 0.0 ON BORE

Borehole ID:	639856	Type:	Borehole
Use:	Geotechnical/Geological Investigation	Status:	
Drill Method:	Power auger	UTM Zone:	17
Easting:	631755	Northing:	4833543
Location Accuracy:		Orig. Ground Elev m:	77.3

Map Key	Number of Records	Direction/ Distance (m)	Elevation (m)	Site	DB
Elev. Reliability Note:				DEM Ground Elev m:	75.9
Total Depth m:	17.4			Primary Name:	
Township:				Concession:	
Lot:				Municipality:	
Completion Date:	JUN-1957			Static Water Level:	-999.9
Primary Water Use:	Not Used			Sec. Water Use:	
--- Details ---					
Stratum ID:	218490000			Top Depth(m):	0.0
Bottom Depth(m):	9.4			Stratum Desc:	FILL,CLAY.
+					
Stratum ID:	218490001			Top Depth(m):	9.4
Bottom Depth(m):	14.3			Stratum Desc:	CLAY,SILT. GREY,LACUSTRINE,FIRM, AGE GLACIAL.
+					
Stratum ID:	218490002			Top Depth(m):	14.3
Bottom Depth(m):	17.4			Stratum Desc:	SHALE. MARINE,SOFT,AGE ORDOVICIAN. 0260330450030801700470006
350	1 of 1	ENE/240.8	0.0	ON	BORE
Borehole ID:	638352			Type:	Borehole
Use:	Geotechnical/Geological Investigation			Status:	
Drill Method:	Power auger			UTM Zone:	17
Easting:	631710			Northing:	4833823
Location Accuracy:				Orig. Ground Elev m:	74.7
Elev. Reliability Note:				DEM Ground Elev m:	77.4
Total Depth m:	7.8			Primary Name:	
Township:				Concession:	
Lot:				Municipality:	
Completion Date:	MAR-1912			Static Water Level:	-999.9
Primary Water Use:	Not Used			Sec. Water Use:	
--- Details ---					
Stratum ID:	218484178			Top Depth(m):	0.0
Bottom Depth(m):	2.7			Stratum Desc:	WATER.
+					
Stratum ID:	218484179			Top Depth(m):	2.7
Bottom Depth(m):	7.8			Stratum Desc:	MUCK. LACUSTRINE,AGE POST- GLACIAL.
+					
Stratum ID:	218484180			Top Depth(m):	7.8
Bottom Depth(m):	7.8			Stratum Desc:	BEDROCK,SHALE. MARINE,AGE ORDOVICIAN. NE,
351	1 of 1	NW/141.3	0.0	161 Bay St Toronto ON M5J2S8	EHS

Map Key	Number of Records	Direction/ Distance (m)	Elevation (m)	Site	DB
Order No.:		20140801027			
Report Date:		05-AUG-14			
Report Type:		Site Report			
Search Radius (km):		0			
Addit. Info Ordered:					
352	1 of 10	E/217.9	0.0	Enwave Energy Corporation 25 Dockside Drive Toronto ON M5A 0B5	EBR
Year:		2013			
EBR Registry No.:		011-8460			
Ministry Ref. No.:		3822-93SMBH			
Type:		Instrument Proposal			
Instrument Type:		(EPA Part II.1) - Environmental Compliance Approval (project type: air)			
Proposal Date:		February 28, 2013			
Location:		25 Dockside Drive Toronto M5A 1B6 CITY OF TORONTO			
Proponent Address:		181 University avenue 1710 Toronto Ontario Canada M5H 3M7			
352	2 of 10	E/217.9	0.0	Enwave Energy Corporation 25 Dockside Drive City of Toronto ON	ECA
CofA Number:		3327-9MAT5W			
Date:		11/20/14			
Status:		Approved			
Project Type:		Air/Noise			
352	3 of 10	E/217.9	0.0	25 Dockside Drive Toronto ON M5A 0B5	EHS
Order No.:		20110912006			
Report Date:		9/13/2011			
Report Type:		Custom Report			
Search Radius (km):		0.25			
Addit. Info Ordered:					
352	4 of 10	E/217.9	0.0	25 Dockside Drive Toronto ON M5A 0B5	EHS
Order No.:		20120112009			
Report Date:		1/13/2012 10:17:36 AM			
Report Type:		Standard Report			
Search Radius (km):		0.25			
Addit. Info Ordered:					
352	5 of 10	E/217.9	0.0	Morguard Investments Limited 25 Dockside Drive Toronto ON	GEN

Map Key	Number of Records	Direction/ Distance (m)	Elevation (m)	Site	DB
Generator #:		ON6454002			
Approval Yrs:		2013			
SIC Code:		515110			
SIC Description:		RADIO BROADCASTING			
--- Details ---					
Waste Code:		241			
Waste Description:		HALOGENATED SOLVENTS			
352	6 of 10	E/217.9	0.0	Morguard Investments Limited 25 Dockside Drive Toronto ON	GEN
Generator #:		ON9162744			
Approval Yrs:		As of April 2014			
SIC Code:					
SIC Description:					
--- Details ---					
Waste Code:		241			
Waste Description:		Halogenated solvents and residues			
352	7 of 10	E/217.9	0.0	Morguard Investments Ltd 25 Dockside Dr Toronto ON	GEN
Generator #:		ON5751300			
Approval Yrs:		2013			
SIC Code:		531310			
SIC Description:		REAL ESTATE PROPERTY MANAGERS			
--- Details ---					
Waste Code:		252			
Waste Description:		WASTE OILS & LUBRICANTS			
+ Waste Code:		145			
Waste Description:		PAINT/PIGMENT/COATING RESIDUES			
352	8 of 10	E/217.9	0.0	Morguard Investments Ltd 25 Dockside Dr Toronto ON	GEN
Generator #:		ON5751300			
Approval Yrs:		2012			
SIC Code:		531310			
SIC Description:		Real Estate Property Managers			
352	9 of 10	E/217.9	0.0	Morguard Investments Ltd 25 Dockside Dr Toronto ON M5A 0B5	GEN
Generator #:		ON5751300			
Approval Yrs:		As of April 2014			
SIC Code:					
SIC Description:					

Map Key	Number of Records	Direction/ Distance (m)	Elevation (m)	Site	DB
--- Details ---					
Waste Code:		252			
Waste Description:		Waste crankcase oils and lubricants			
+					
Waste Code:		145			
Waste Description:		Wastes from the use of pigments, coatings and paints			
352	10 of 10	E/217.9	0.0	Kids Can Press Ltd. 25 Dockside Dr Toronto ON M5A 0B5	SCT
Established:		01-AUG-73			
Plant Size (ft²):					
Employment:					
--- Details ---					
SIC/NAICS Code:		511130			
Description:		Book Publishers			
353	1 of 1	NW/120.5	0.0	ON	BORE
Borehole ID:		635504		Type:	Borehole
Use:		Geotechnical/Geological Investigation		Status:	
Drill Method:		Power auger		UTM Zone:	17
Easting:		630860		Northing:	4834038
Location Accuracy:				Orig. Ground Elev m:	82
Elev. Reliability Note:				DEM Ground Elev m:	81.3
Total Depth m:	11.5			Primary Name:	
Township:				Concession:	
Lot:				Municipality:	
Completion Date:	1959			Static Water Level:	-999.9
Primary Water Use:	Not Used			Sec. Water Use:	
--- Details ---					
Stratum ID:	218473515			Top Depth(m):	0.0
Bottom Depth(m):	0.2			Stratum Desc:	ASPHALT.
+					
Stratum ID:	218473516			Top Depth(m):	0.2
Bottom Depth(m):	3.0			Stratum Desc:	FILL,CLAY,GRAVEL, SAND-MEDIUM. BROWN,MOIST.
+					
Stratum ID:	218473517			Top Depth(m):	3.0
Bottom Depth(m):	6.7			Stratum Desc:	CLAY,SAND,GRAVEL, SILT. BROWN,GREY,GLACIAL,STIFF, AGE GLACIAL.
+					
Stratum ID:	218473518			Top Depth(m):	6.7
Bottom Depth(m):	8.8			Stratum Desc:	CLAY,SHALE. GREY,GLACIAL,LAYERED, AGE GLACIAL.
+					

Map Key	Number of Records	Direction/ Distance (m)	Elevation (m)	Site	DB
Stratum ID: 218473519				Top Depth(m): 8.8	
Bottom Depth(m): 11.5				Stratum Desc: SHALE. GREY, WEATHERED, LAMINATED, AGE ORDOVICIAN. 000050120009801700220188	
354	1 of 1	NNW/139.6	0.0	ROYAL & SUNALLIANCE INSURANCE 10 WELLINGTON STREET EAST TORONTO ON M5E 1L5	GEN
Generator #: ON2685500					
Approval Yrs: 01,02,03,04					
SIC Code: 7611					
SIC Description: INSUR./REAL EST. AG.					
--- Details ---					
Waste Code: 121					
Waste Description: ALKALINE WASTES - HEAVY METALS					
355	1 of 1	ENE/226.0	0.0	City of Toronto 125, 175, and 255 Queens Quay East Toronto ON	CPU
Year: 2010					
EBR Registry No.: 011-0097					
Ministry Ref. No.: 1688-82QQ6X					
Type: Instrument Proposal					
Instrument Type: (EPA s. 168.6) - Certificate of Property Use					
Proposal Date: May 25, 2010					
Location: East Bayfront ↗ Parks and Promenade 125, 175, and 255 Queens Quay East, Toronto					
Proponent Address: 100 Queen Street West Toronto Ontario Canada M5H 2N2					
356	1 of 4	NW/130.2	0.0	Oxford Properties Group 161 BAY Street Toronto ON M5J2T3	NPRI
NPRI #: 0000011693					
Year: 2009					
Longitude: -79.3785					
Latitude: 43.6471					
--- Details ---					
Air: 3.282					
Water:					
Land:					
Units: tonnes					
Substances Released: PM2.5 - Particulate Matter <= 2.5 Microns					
+					
Air: 6.506					
Water:					
Land:					
Units: tonnes					
Substances Released: PM10 - Particulate Matter <= 10 Microns					

Map Key	Number of Records	Direction/ Distance (m)	Elevation (m)	Site	DB
356	2 of 4	NW/130.2	0.0	Oxford Properties Group Inc. 161 BAY Street Toronto ON M5J2T3	NPRI
NPRI #:		0000011693			
Year:		2011			
Longitude:		-79.3785			
Latitude:		43.6471			
356	3 of 4	NW/130.2	0.0	Oxford Properties Group Inc. 161 BAY Street Toronto ON M5J2T3	NPRI
NPRI #:		0000011693			
Year:		2010			
Longitude:		-79.3785			
Latitude:		43.6471			
--- Details ---					
Air:		3.328			
Water:					
Land:					
Units:		tonnes			
Substances Released:		PM2.5 - Particulate Matter <= 2.5 Microns			
+					
Air:		6.551			
Water:					
Land:					
Units:		tonnes			
Substances Released:		PM10 - Particulate Matter <= 10 Microns			
356	4 of 4	NW/130.2	0.0	Oxford Properties Group 161 BAY Street Toronto ON M5J2T3	NPRI
NPRI #:		0000011693			
Year:		2008			
Longitude:		-79.3785			
Latitude:		43.6471			
--- Details ---					
Air:		3.341			
Water:					
Land:					
Units:		tonnes			
Substances Released:		PM2.5 - Particulate Matter <= 2.5 Microns			
+					
Air:		6.565			
Water:					
Land:					
Units:		tonnes			
Substances Released:		PM10 - Particulate Matter <= 10 Microns			
357	1 of 1	NNW/173.9	0.0	40 Scott Street Toronto ON	EHS

Map Key	Number of Records	Direction/ Distance (m)	Elevation (m)	Site	DB
Order No.:		20021025005			
Report Date:		10/30/02			
Report Type:		Complete Report			
Search Radius (km):		0.25			
Addit. Info Ordered:		Fire Insur. Maps and/or Site Plans and/or Inspection Reports; Title Search; Aerials Photos and/or Topographical Maps			
358	1 of 1	NW/136.2	0.0	8 Wellington Street Toronto ON	EHS
Order No.:		20090820009			
Report Date:		8/31/2009			
Report Type:		Custom Report			
Search Radius (km):		0.25			
Addit. Info Ordered:					
359	1 of 1	WNW/206.7	0.0	ON	BORE
Borehole ID:	651008			Type:	Borehole
Use:	Geotechnical/Geological Investigation			Status:	
Drill Method:	Power auger			UTM Zone:	17
Easting:	630695			Northing:	4833843
Location Accuracy:				Orig. Ground Elev m:	80.7
Elev. Reliability Note:				DEM Ground Elev m:	80.1
Total Depth m:	12.4			Primary Name:	
Township:				Concession:	
Lot:				Municipality:	
Completion Date:	OCT-1971			Static Water Level:	-999.9
Primary Water Use:	Not Used			Sec. Water Use:	
--- Details ---					
Stratum ID:	218531762			Top Depth(m):	0.0
Bottom Depth(m):	1.7			Stratum Desc:	FILL,SAND,SILT.
+					
Stratum ID:	218531763			Top Depth(m):	1.7
Bottom Depth(m):	7.8			Stratum Desc:	SILT,SAND,GRAVEL, CLAY. BROWN,DENSE,LAYERED, AGE QUATERNARY.
+					
Stratum ID:	218531764			Top Depth(m):	7.8
Bottom Depth(m):	12.4			Stratum Desc:	SHALE,LIMESTONE. GREY,LAYERED,AGE ORDOVICIAN. 015 00056060GREY,WEATHERED
360	1 of 1	WSW/158.4	0.0	ON	BORE
Borehole ID:	642924			Type:	Borehole
Use:	Geotechnical/Geological Investigation			Status:	

Map Key	Number of Records	Direction/ Distance (m)	Elevation (m)	Site	DB
Drill Method:	Power auger			UTM Zone:	17
Easting:	630650			Northing:	4833478
Location Accuracy:				Orig. Ground Elev m:	77
Elev. Reliability Note:				DEM Ground Elev m:	78.3
Total Depth m:	7.7			Primary Name:	
Township:				Concession:	
Lot:				Municipality:	
Completion Date:	SEP-1967			Static Water Level:	-999.9
Primary Water Use:	Not Used			Sec. Water Use:	
--- Details ---					
Stratum ID:	218501503			Top Depth(m):	0.0
Bottom Depth(m):	5.0			Stratum Desc:	FILL,SAND,CINDERS. VARI- COLOURED,MAN-MADE, COMPACT,AGE POST-GLACIAL.
+					
Stratum ID:	218501504			Top Depth(m):	5.0
Bottom Depth(m):	6.4			Stratum Desc:	SAND,SILT,STONES. GREY,LOOSE,AGE GLACIAL.
+					
Stratum ID:	218501505			Top Depth(m):	6.4
Bottom Depth(m):	7.7			Stratum Desc:	CLAY,SILT,STONES. GREY,STIFF,AGE GLACIAL. 020 00000012001630020021001000

[361](#) 1 of 6 **NNW/211.5** 0.0 **26 Wellington St E** **EHS**
Toronto ON M5E 1W9

Order No.: 20130423018
Report Date: 25-APR-13
Report Type: Standard Report
Search Radius (km): .25
Addit. Info Ordered:

[361](#) 2 of 6 **NNW/211.5** 0.0 **26 Wellington Street East** **EHS**
Toronto ON M5E 1S2

Order No.: 20070213019
Report Date: 2/22/2007
Report Type: USA - Complete Report (0.25)
Search Radius (km): 0.25
Addit. Info Ordered:

[361](#) 3 of 6 **NNW/211.5** 0.0 **Dr Mark Sokalsky** **GEN**
26 Wellington St E unit 6
Toronto ON

Generator #: ON5418105
Approval Yrs: As of May 2015
SIC Code:

Map Key	Number of Records	Direction/ Distance (m)	Elevation (m)	Site	DB
SIC Description:					
--- Details ---					
	Waste Code:	312			
	Waste Description:	Pathological wastes			
361	4 of 6	NNW/211.5	0.0	H & R REIT 26 WELLINGTON Street East TORONTO ON M5E1S2	NPRI
	NPRI #:	8800001361			
	Year:	2004			
	Longitude:				
	Latitude:				
--- Details ---					
	Air:				
	Water:				
	Land:				
	Units:	tonnes			
	Substances Released:	Nitrous oxide			
	+				
	Air:				
	Water:				
	Land:				
	Units:	tonnes			
	Substances Released:	Nitrogen oxides (expressed as NO2)			
	+				
	Air:				
	Water:				
	Land:				
	Units:	tonnes			
	Substances Released:	Carbon dioxide			
	+				
	Air:				
	Water:				
	Land:				
	Units:	tonnes			
	Substances Released:	HFC-134a Hydrofluorocarbon			
	+				
	Air:				
	Water:				
	Land:				
	Units:	tonnes			
	Substances Released:	PM - Total Particulate Matter			
	+				
	Air:				
	Water:				
	Land:				
	Units:	tonnes			
	Substances Released:	PM2.5 - Particulate Matter <= 2.5 Microns			
	+				
	Air:				
	Water:				
	Land:				
	Units:	tonnes			
	Substances Released:	Volatile Organic Compounds (VOCs)			

Map Key	Number of Records	Direction/ Distance (m)	Elevation (m)	Site	DB
+					
Air:					
Water:					
Land:					
Units:		tonnes			
Substances Released:		Methane			
+					
Air:					
Water:					
Land:					
Units:		tonnes			
Substances Released:		Carbon monoxide			
+					
Air:					
Water:					
Land:					
Units:		tonnes			
Substances Released:		Sulphur dioxide			
+					
Air:					
Water:					
Land:					
Units:		tonnes			
Substances Released:		PM10 - Particulate Matter <= 10 Microns			

361	5 of 6	NNW/211.5	0.0	TPH The Printing House Limited 26 Wellington St E Main Level Toronto ON M5E 1S2	SCT
Established:		01-JUN-61			
Plant Size (ft²):		1200			
Employment:					
--- Details ---					
SIC/NAICS Code:		561430			
Description:		Business Service Centres			
+					
SIC/NAICS Code:		561430			
Description:		Business Service Centres			
+					
SIC/NAICS Code:		323119			
Description:		Other Printing			

361	6 of 6	NNW/211.5	0.0	FUNDMASTERS 26 Wellington St E Suite 610 Toronto ON M5E 1S2	SCT
Established:		1997			
Plant Size (ft²):		0			
Employment:		0			
--- Details ---					
SIC/NAICS Code:		511120			
Description:		Periodical Publishers			
+					
SIC/NAICS Code:		511190			
Description:		Other Publishers			

<i>Map Key</i>	<i>Number of Records</i>	<i>Direction/ Distance (m)</i>	<i>Elevation (m)</i>	<i>Site</i>	<i>DB</i>
362	1 of 12	WSW/38.3	0.0	Ontario Realty Corporation 90 Harbour Street Toronto ON	CPU
Year:		2011			
EBR Registry No.:		010-3714			
Ministry Ref. No.:		2305-79NNRD			
Type:		Instrument Proposal			
Instrument Type:		(EPA s. 168.6) - Certificate of Property Use			
Proposal Date:		March 14, 2011			
Location:		90 Harbour Street, City of Toronto (bounded to the south by Harbour Street, to the north by Lake Shore Boulevard, and the west by York Street)			
Proponent Address:		77 Wellesley Street West Toronto Ontario Canada M7A 2G3			
362	2 of 12	WSW/38.3	0.0	Ontario Realty Corporation 90 Harbour Street Toronto ON	CPU
Year:		2009			
EBR Registry No.:		010-8474			
Ministry Ref. No.:		2305-79NNRDa			
Type:		Instrument Proposal			
Instrument Type:		(EPA s. 168.6) - Certificate of Property Use			
Proposal Date:		November 26, 2009			
Location:		90 Harbour Street CITY OF TORONTO			
Proponent Address:		77 Wellesley Street West Toronto Ontario Canada M7A 2G3			
362	3 of 12	WSW/38.3	0.0	90 Harbour St Toronto ON	EHS
Order No.:		20110922005			
Report Date:		9/30/2011			
Report Type:		Custom Report			
Search Radius (km):		0.25			
Addit. Info Ordered:					
362	4 of 12	WSW/38.3	0.0	90 Harbour Street Toronto ON	EHS
Order No.:		20051007012			
Report Date:		10/18/2005			
Report Type:		Custom Report			
Search Radius (km):		0.25			
Addit. Info Ordered:					
362	5 of 12	WSW/38.3	0.0	MINISTRY OF GOVERNMENT SERVICES 27-511 90 HARBOUR STREET TORONTO ON M7A 2S1	GEN

Map Key	Number of Records	Direction/ Distance (m)	Elevation (m)	Site	DB
Generator #:		ON0123919			
Approval Yrs:		92,93,94,95,96,97			
SIC Code:		8223			
SIC Description:		POLICE SERVICES			
--- Details ---					
Waste Code:		150			
Waste Description:		INERT INORGANIC WASTES			
+					
Waste Code:		243			
Waste Description:		PCB'S			
362	6 of 12	WSW/38.3	0.0	MINISTRY OF GOVERNMENT SERVICES 90 HARBOUR STREET TORONTO ON M7A 2S1	GEN
Generator #:		ON0123919			
Approval Yrs:		88,89,90,98			
SIC Code:		0000			
SIC Description:		*** NOT DEFINED ***			
--- Details ---					
Waste Code:		150			
Waste Description:		INERT INORGANIC WASTES			
+					
Waste Code:		243			
Waste Description:		PCB'S			
362	7 of 12	WSW/38.3	0.0	MINISTRY OF SOLICITOR (OUT OF BUSINESS) 90 HARBOUR STREET TORONTO ON M7A 2S1	GEN
Generator #:		ON0134812			
Approval Yrs:		98			
SIC Code:		8123			
SIC Description:		POLICE SERVICES			
--- Details ---					
Waste Code:		212			
Waste Description:		ALIPHATIC SOLVENTS			
+					
Waste Code:		264			
Waste Description:		PHOTOPROCESSING WASTES			
362	8 of 12	WSW/38.3	0.0	MINISTRY OF SOLICITOR GENERAL 26- 676 90 HARBOUR ST. TORONTO ON M7A 2S1	GEN
Generator #:		ON0134812			
Approval Yrs:		94			
SIC Code:		8123			
SIC Description:		POLICE SERVICES			
--- Details ---					
Waste Code:		212			

Map Key	Number of Records	Direction/ Distance (m)	Elevation (m)	Site	DB
Waste Description:		ALIPHATIC SOLVENTS			
+					
Waste Code:		264			
Waste Description:		PHOTOPROCESSING WASTES			
362	9 of 12	WSW/38.3	0.0	MINISTRY (OUT OF BUS) 90 HARBOUR ST. TORONTO ON M7A 2S1	26-676 GEN
Generator #:		ON0134812			
Approval Yrs:		92,93,95,96,97			
SIC Code:		8123			
SIC Description:		POLICE SERVICES			
--- Details ---					
Waste Code:		212			
Waste Description:		ALIPHATIC SOLVENTS			
+					
Waste Code:		264			
Waste Description:		PHOTOPROCESSING WASTES			
362	10 of 12	WSW/38.3	0.0	MINISTRY OF GOVERNMENT SERVICES HARBOUR STREET; 90 HARBOUR STREET TORONTO ON	NPCB
Company Code:		F0752			
Transaction Date:		1/29/1996			
Inspection Date:					
Industry:					
Site Status:					
--- Details ---					
Label:					
No. of Items:					
Contents:		200.00 KG			
Serial No.:					
Item/State:					
Status:		Stored for Disposal			
PCB Type/Code:		Askarel			
Location:					
Manufacturer:					
362	11 of 12	WSW/38.3	0.0	MINISTRY OF GOVERNMENT SERVICES HARBOUR STREET 90 HARBOUR STREET TORONTO ON	OPCB
Year:		1995			
Site Number:		30188A007			
Name Owner:					
Additional Site Information:					
--- Details ---					
Quantity:		1.00			
Address Site:					
Name Owner:					
Description:		Number of Drums of Ballasts with High Level PCBs (>1000 ppm)			

Map Key	Number of Records	Direction/ Distance (m)	Elevation (m)	Site	DB
<p>+ Quantity: 200.00 Address Site: Name Owner: Description: Weight of Drums of Ballasts with High Level PCBs (>1000 ppm) kg</p>					
362	12 of 12	WSW/38.3	0.0	Ontario Realty Corporation 90 Harbour Street, Toronto, ON M5J 1B7 ON M5J 1B7	RSC
<p>Date Submitted: 5-Mar-10 Date Acknowledg.: Date Returned: Certification Date: 28-Apr-09 Soil Type: Restoration Type: Registration #: 72111 Stratified (Y/N): Criteria: Consultant: District Office: TORONTO Intended Prop Use: Residential Current Property Use: Commercial Certificate Prop Use #: 1152-7USKPL Applicable Standards: Full Depth Site Conditions Standard, with Nonpotable Ground Water, Coarse Textured Soil, for Residential/Parkland/Institutional property use with Risk Legal Description: Lorne ST PL 655E Toronto (Formerly Harbour ST and Harbor ST) Closed by ES12711; PT BLK 2-3 PL 655E Toronto PT 1 63R672; Toronto, City of Toronto. Prop. Identification #: 21384-0049 (LT) Entire legal prop. (y/n): Yes UTM Coordinates: NAD83 17-630680-4833355 Latitude & Longitude: 43.64171030N 79.37977630W (converted from UTM) Accuracy Estimate: 6 to 10 meters Measurement Method: Digitized from a map CPU Issued Sect 1686: Yes</p>					
363	1 of 1	E/226.7	0.0	City of Toronto Dockside Drive and Knapp Lane Toronto ON	CPU
<p>Year: 2011 EBR Registry No.: 011-3500 Ministry Ref. No.: 6365-8FQQPA Type: Instrument Proposal Instrument Type: (EPA s. 168.6) - Certificate of Property Use Proposal Date: May 10, 2011 Location: East Bayfront ç Dockside Redevelopment Roadways Municipal Roads Dockside Drive and Knapp Lane (formerly part of 125 and 175 Queens Quay East), Toronto Proponent Address: 100 Queen Street West Toronto Ontario Canada M5H 2N2</p>					
364	1 of 6	WNW/211.0	0.0	JAPAN CAMERA CENTRE-1 HOUR PHOTO UNION SUBWAY STATION 48 FRONT STREET WEST TORONTO ON M5J 1E6	GEN

Map Key	Number of Records	Direction/ Distance (m)	Elevation (m)	Site	DB
Generator #: Approval Yrs: SIC Code: SIC Description:		ON0889814 99,00,01 6571 CAMERA/PHOTO. SUPPLY			
--- Details --- Waste Code: Waste Description:		264 PHOTOPROCESSING WASTES			
364	2 of 6	WNW/211.0	0.0	JAPAN CAMERA CENTRE (SEE&USE ON0889814) UNION SUBWAY STATION 48 FRONT STREET WEST TORONTO ON M5J 1C5	GEN
Generator #: Approval Yrs: SIC Code: SIC Description:		ON0906700 02,03,04 			
--- Details --- Waste Code: Waste Description:		264 PHOTOPROCESSING WASTES			
364	3 of 6	WNW/211.0	0.0	JAPAN (SEE&USE ON0889814) 22-244 690031 ONTARIO LTD. 48 FRONT STREET WEST, UNION ST. SUBWAY TORONTO ON M5J 1C5	GEN
Generator #: Approval Yrs: SIC Code: SIC Description:		ON0906700 92,93,94,95,96,97,98 6571 CAMERA/PHOTO. SUPPLY			
--- Details --- Waste Code: Waste Description:		264 PHOTOPROCESSING WASTES			
364	4 of 6	WNW/211.0	0.0	JAPAN CAMERA CENTRE 22-485 48 FRONT STREET WEST UNION STATION TORONTO ON M5J 1E6	GEN
Generator #: Approval Yrs: SIC Code: SIC Description:		ON0889814 92,93,94,95,96,97,98 6571 CAMERA/PHOTO. SUPPLY			
--- Details --- Waste Code: Waste Description:		264 PHOTOPROCESSING WASTES			
364	5 of 6	WNW/211.0	0.0	JAPAN CAMERA CENTRE 690031 ONTARIO LTD. 48 FRONT STREET WEST, UNION ST. SUBWAY TORONTO ON M5J 1C5	GEN

Map Key	Number of Records	Direction/ Distance (m)	Elevation (m)	Site	DB
Generator #:		ON0906700			
Approval Yrs:		86,87,88,89,90			
SIC Code:		6571			
SIC Description:		CAMERA/PHOTO. SUPPLY			
--- Details ---					
Waste Code:		264			
Waste Description:		PHOTOPROCESSING WASTES			
364	6 of 6	WNW/211.0	0.0	MacKay Gordon Ltd 48 Front St W Toronto ON	TANK
Permit Date:		5/11/1931			
Permit Type:		BP A36840			
User Type:		Sprinkler tank			
Installation Type:		Sprinkler tank			
Installation Size:		1 x sprinkler tank			
Installation Config.:		1			
No. Tanks Installed:		1			
Units of Measure:		500			
Value/Tank (\$):		500			
Capacity(gal):		CTA Building permits			
Reference:		CTA Building permits			
Location Desc:					
365	1 of 1	NW/126.1	0.0	ON	BORE
Borehole ID:		637981		Type: Borehole	
Use:		Geotechnical/Geological Investigation		Status:	
Drill Method:		Power auger		UTM Zone: 17	
Easting:		630835		Northing: 4834033	
Location Accuracy:				Orig. Ground Elev m: 81.9	
Elev. Reliability Note:				DEM Ground Elev m: 81.4	
Total Depth m:		8.5		Primary Name:	
Township:				Concession:	
Lot:				Municipality:	
Completion Date:		OCT-1968		Static Water Level: -999.9	
Primary Water Use:		Not Used		Sec. Water Use:	
--- Details ---					
Stratum ID:		218482486		Top Depth(m): 0.0	
Bottom Depth(m):		1.5		Stratum Desc: FILL,SILT,SAND. BROWN,LOOSE.	
+					
Stratum ID:		218482487		Top Depth(m): 1.5	
Bottom Depth(m):		4.0		Stratum Desc: TILL,SILT,SAND,CLAY.BROWN,GLACIAL,STIFF, AGE GLACIAL.	
+					
Stratum ID:		218482488		Top Depth(m): 4.0	
Bottom Depth(m):		5.8		Stratum Desc: TILL,SILT,CLAY,SAND.GREY,GLACIAL,STIFF, AGE GLACIAL.	

Map Key	Number of Records	Direction/ Distance (m)	Elevation (m)	Site	DB
+					
Stratum ID:	218482489			Top Depth(m):	5.8
Bottom Depth(m):	7.0			Stratum Desc:	TILL,CLAY,SILT,SHALEGREY,GLACIAL,HARD,AGE GLACIAL.
+					
Stratum ID:	218482490			Top Depth(m):	7.0
Bottom Depth(m):	8.5			Stratum Desc:	SHALE. GREY,MARINE,AGE ORDOVICIAN. 000500200013001500190037

[366](#)

1 of 1

NW/130.6

0.0

ON

BORE

Borehole ID: 637982
Use: Geotechnical/Geological Investigation
Drill Method: Power auger
Easting: 630845
Location Accuracy:

Elev. Reliability Note:

Total Depth m: 9.4
Township:
Lot:

Completion Date: OCT-1968
Primary Water Use: Not Used

Type: Borehole
Status:
UTM Zone: 17
Northing: 4834043
Orig. Ground Elev m: 81.8
DEM Ground Elev m: 81.5
Primary Name:
Concession:
Municipality:
Static Water Level: -999.9
Sec. Water Use:

--- Details ---

Stratum ID: 218482491
Bottom Depth(m): 2.4

Top Depth(m): 0.0
Stratum Desc: FILL,SAND,CLAY. BROWN,LOOSE.

+

Stratum ID: 218482492
Bottom Depth(m): 3.0

Top Depth(m): 2.4
Stratum Desc: SILT,CLAY.
GREY,BROWN,GLACIAL,STIFF,
AGE GLACIAL.

+

Stratum ID: 218482493
Bottom Depth(m): 7.3

Top Depth(m): 3.0
Stratum Desc: TILL,SILT,CLAY,SAND.GREY,GLACIAL,STIFF, AGE GLACIAL.

+

Stratum ID: 218482494
Bottom Depth(m): 9.4

Top Depth(m): 7.3
Stratum Desc: SHALE. GREY,MARINE,AGE ORDOVICIAN.
000000030008001500100010

[367](#)

1 of 4

WNW/196.2

0.0

ASTRAL PHOTO (#712)
 DIVISION OF ASTRAL BELLEVUE PATHE
 INC. ROYAL BANK PLAZA, P.O. BOX 106
 TORONTO ON M5S 1Z1

GEN

Generator #: ON0566601
Approval Yrs: 86,87,88,89,90
SIC Code: 6571
SIC Description: CAMERA/PHOTO. SUPPLY

577

erisinfo.com | EcoLog ERIS Ltd.
 Lower Yonge Precinct Yonge St Queens Quay E Toronto ON

Order #: 20151021002

Map Key	Number of Records	Direction/ Distance (m)	Elevation (m)	Site	DB
--- Details ---					
Waste Code:		264			
Waste Description:		PHOTOPROCESSING WASTES			
367	2 of 4	WNW/196.2	0.0	ASTRAL PHOTO (#712) DIVISION OF ASTRAL BELLEVUE PATHE INC. ROYAL BANK PLAZA, P.O. BOX 106 TORONTO ON M5S 1Z1	GEN
Generator #:		ON0566601			
Approval Yrs:		92,93,94,95,96,97,98			
SIC Code:		6571			
SIC Description:		CAMERA/PHOTO. SUPPLY			
--- Details ---					
Waste Code:		264			
Waste Description:		PHOTOPROCESSING WASTES			
367	3 of 4	WNW/196.2	0.0	ROYAL BANK OF CANADA 128 UPPER CONCOURSE LEVEL; BOX 196 - ROYAL BANK PL TORONTO ON M5J 2J4	NPCB
Company Code:		O3295			
Transaction Date:		8/11/1994			
Inspection Date:		4/8/1994			
Industry:		Bank/Financial			
Site Status:					
367	4 of 4	WNW/196.2	0.0	DENISON MINES LTD. SUITE 3900 SOUTH TOWER; BOX 40/ROYAL BANK PLAZA TORONTO ON M5J 2K2	NPCB
Company Code:		O0124			
Transaction Date:		9/1/1990			
Inspection Date:					
Industry:		Mining Smelting			
Site Status:					
368	1 of 1	NW/128.6	0.0	Clarkson, Gordon & Dilworth Bld 15 Wellington St W Toronto ON	TANK
Permit Date:		1930			
Permit Type:		BP A34131			
User Type:					
Installation Type:		Fuel oil tank			
Installation Size:					
Installation Config.:		1 x Fuel oil tank			
No. Tanks Installed:		1			
Units of Measure:					
Value/Tank (\$):		625			

Map Key	Number of Records	Direction/ Distance (m)	Elevation (m)	Site	DB
Capacity(gal):					
Reference:		CTA Building permits			
Location Desc:					

369	1 of 1	NNW/184.6	0.0	Concert Real Estate Corporation 88 Scott Street Toronto ON	RSC
Date Submitted:		20-Feb-15			
Date Acknowledg.:					
Date Returned:					
Certification Date:					
Soil Type:					
Restoration Type:					
Registration #:		216948			
Stratified (Y/N):					
Criteria:					
Consultant:					
District Office:		Toronto			
Intended Prop Use:		Residential			
Current Property Use:					
Certificate Prop Use #:					
Applicable Standards:					
Legal Description:					
Prop. Identification #:					
Entire legal prop. (y/n):					
UTM Coordinates:					
Latitude & Longitude:					
Accuracy Estimate:					
Measurement Method:					
CPU Issued Sect 1686:					

370	1 of 1	NW/130.2	0.0	ON	BORE
Borehole ID:		635505		Type: Borehole	
Use:		Geotechnical/Geological Investigation			
Drill Method:		Diamond Drill			
Easting:		630820			
Location Accuracy:					
Elev. Reliability Note:					
Total Depth m:		7.4			
Township:					
Lot:					
Completion Date:		1959			
Primary Water Use:		Not Used			
--- Details ---					
Stratum ID:		218473521		Top Depth(m): 0.3	
Bottom Depth(m):		2.9		Stratum Desc: FILL,SAND-MEDIUM. BROWN,LOOSE.	
+					

Map Key	Number of Records	Direction/ Distance (m)	Elevation (m)	Site	DB
	218473522			Top Depth(m): 2.9	
	Bottom Depth(m): 7.4			Stratum Desc: CLAY,SAND,SILT, GRAVEL. GREY,GLACIAL,STIFF, AGE GLACIAL.	
+				Top Depth(m): 7.4	
	218473523			Stratum Desc: SHALE. GREY,WEATHERED,AGE ORDOVICIAN.0000900400095016G RE	
+				Top Depth(m): 0.0	
	218473520			Stratum Desc: FILL,ASPHALT,SAND, GRAVEL.	

[371](#)

1 of 1

WSW/67.2

0.0

BORE

ON

Borehole ID: 635079
Use: Geotechnical/Geological Investigation
Drill Method: Diamond Drill
Easting: 630665
Location Accuracy:

Elev. Reliability Note:

Total Depth m: 10.4
Township:
Lot:
Completion Date: OCT-1960
Primary Water Use: Not Used

Type: Borehole
Status:
UTM Zone: 17
Northing: 4833383
Orig. Ground Elev m: 76.7
DEM Ground Elev m: 82
Primary Name:
Concession:
Municipality:
Static Water Level: -999.9
Sec. Water Use:

--- Details ---

Stratum ID: 218471878
Bottom Depth(m): 2.7

Top Depth(m): 0.0
Stratum Desc: FILL,SAND-MEDIUM. BROWN,LOOSE.

+

Stratum ID: 218471879
Bottom Depth(m): 5.1

Top Depth(m): 2.7
Stratum Desc: FILL,SAND. GREY,LOOSE.

+

Stratum ID: 218471880
Bottom Depth(m): 7.1

Top Depth(m): 5.1
Stratum Desc: CLAY. GREY,LACUSTRINE,SOFT, AGE GLACIAL.

+

Stratum ID: 218471881
Bottom Depth(m): 8.8

Top Depth(m): 7.1
Stratum Desc: BEDROCK,SHALE, LIMESTONE. MARINE,FRACTURED, AGE ORDOVICIAN.

+

Stratum ID: 218471882
Bottom Depth(m): 10.4

Top Depth(m): 8.8
Stratum Desc: BEDROCK,SHALE, LIMESTONE. MARINE,FIRM,AGE ORDOVICIAN. 000000040009000600167006N. 0

[372](#)

1 of 1

NW/148.0

0.0

BORE

Map Key	Number of Records	Direction/ Distance (m)	Elevation (m)	Site	DB
ON					
Borehole ID:	637085			Type:	Borehole
Use:	Geotechnical/Geological Investigation			Status:	
Drill Method:	Diamond Drill			UTM Zone:	17
Easting:	630755			Northing:	4833963
Location Accuracy:				Orig. Ground Elev m:	81.9
Elev. Reliability Note:				DEM Ground Elev m:	81
Total Depth m:	-999			Primary Name:	
Township:				Concession:	
Lot:				Municipality:	
Completion Date:	AUG-1964			Static Water Level:	.8
Primary Water Use:	Not Used			Sec. Water Use:	
--- Details ---					
Stratum ID:	218479561			Top Depth(m):	0.0
Bottom Depth(m):	2.9			Stratum Desc:	FILL,SILT,CLAY. BROWN,LOOSE.
+					
Stratum ID:	218479562			Top Depth(m):	2.9
Bottom Depth(m):	4.5			Stratum Desc:	TILL,CLAY,SILT. BROWN,GLACIAL,HARD, AGE GLACIAL, WATER STABLE AT 266.2 FEET.
+					
Stratum ID:	218479563			Top Depth(m):	4.5
Bottom Depth(m):	6.1			Stratum Desc:	TILL,SILT,CLAY. GREY,GLACIAL,STIFF, AGE GLACIAL.
+					
Stratum ID:	218479564			Top Depth(m):	6.1
Bottom Depth(m):	7.6			Stratum Desc:	TILL,CLAY,SILT. GREY,GLACIAL,HARD,AGE GLACIAL.
+					
Stratum ID:	218479565			Top Depth(m):	7.6
Bottom Depth(m):	8.4			Stratum Desc:	TILL,SILT,CLAY, BOULDERS. GREY,GLACIAL,VERY HARD, AGE GLACIAL.
+					
Stratum ID:	218479566			Top Depth(m):	8.4
Bottom Depth(m):				Stratum Desc:	SHALE. GREY,MARINE. 025 019 015 017 013 0000000

[373](#)

1 of 2

WNW/228.0

0.0

Toronto Transit Commission
58 Front Street West
Toronto ON

CA

Certificate #: 3329-6LJMAB
Application Year: 2006
Issue Date: 1/30/2006
Approval Type: Municipal and Private Sewage Works

581

erisinfo.com | EcoLog ERIS Ltd.
Lower Yonge Precinct Yonge St Queens Quay E Toronto ON

Order #: 20151021002

<i>Map Key</i>	<i>Number of Records</i>	<i>Direction/ Distance (m)</i>	<i>Elevation (m)</i>	<i>Site</i>	<i>DB</i>
<hr/>					
Status: Revoked and/or Replaced					
Application Type:					
Client Name:					
Client Address:					
Client City:					
Client Postal Code:					
Project Description:					
Contaminants:					
Emission Control:					
<hr/>					
373	2 of 2	WNW/228.0	0.0	Toronto Transit Commission 58 Front Street West Toronto ON	CA
Certificate #: 5771-6VBU2X					
Application Year: 2006					
Issue Date: 11/15/2006					
Approval Type: Municipal and Private Sewage Works					
Status: Approved					
Application Type:					
Client Name:					
Client Address:					
Client City:					
Client Postal Code:					
Project Description:					
Contaminants:					
Emission Control:					
<hr/>					
374	1 of 2	WSW/44.2	0.0	One York Street Inc. and Harbour Plaza Residences Inc. 90 Harbour Street TORONTO ON	PTTW
Year: 2014					
EBR Registry No.: 012-1573					
Ministry Ref. No.: 5213-9HYP2A					
Type: Instrument Proposal					
Instrument Type: (OWRA s. 34) - Permit to take water					
Proposal Date: April 14, 2014					
Location: 90 Harbour Street Parts 1-3, Reference Plan 66R-22946 City of Toronto, Ontario CITY OF TORONTO					
Proponent Address: 4711 Yonge Street , Suite 1400, Toronto Ontario, Canada M2N 7E4					
<hr/>					
374	2 of 2	WSW/44.2	0.0	90 Harbour St Toronto ON	SPL
Ref No.: 2540-999NL4					
Incident Dt: 2013/07/03					
MOE Reported Dt: 2013/07/03					
Contaminant Name: DIESEL FUEL					
Contaminant Quantity: 300 L					
Incident Summary: 300 L's of Diesel to rd and cb form Dump Truck					
Incident Cause: Collision/Accident					

Map Key	Number of Records	Direction/ Distance (m)	Elevation (m)	Site	DB
Incident Reason:		Operator/Human Error			
Nature of Impact:		Other Impact(s); Surface Water Pollution			
Receiving Medium:					
Environmental Impact:		Confirmed			

375	1 of 1	SW/46.9	0.0	ON	BORE
Borehole ID:	635076			Type:	Borehole
Use:	Geotechnical/Geological Investigation			Status:	
Drill Method:	Diamond Drill			UTM Zone:	17
Easting:	630725			Northing:	4833263
Location Accuracy:				Orig. Ground Elev m:	76.8
Elev. Reliability Note:				DEM Ground Elev m:	78.3
Total Depth m:	11.4			Primary Name:	
Township:				Concession:	
Lot:				Municipality:	
Completion Date:	OCT-1960			Static Water Level:	-999.9
Primary Water Use:	Not Used			Sec. Water Use:	
--- Details ---					
Stratum ID:	218471862			Top Depth(m):	0.0
Bottom Depth(m):	2.7			Stratum Desc:	FILL,BOULDERS,SAND, GRAVEL.
+					
Stratum ID:	218471863			Top Depth(m):	2.7
Bottom Depth(m):	5.5			Stratum Desc:	FILL,SAND-MEDIUM. GREY,LOOSE.
+					
Stratum ID:	218471864			Top Depth(m):	5.5
Bottom Depth(m):	9.0			Stratum Desc:	CLAY,SILT. GREY,LACUSTRINE,SOFT, AGE GLACIAL.
+					
Stratum ID:	218471865			Top Depth(m):	9.0
Bottom Depth(m):	9.1			Stratum Desc:	ROCK,SHALE. WEATHERED.
+					
Stratum ID:	218471866			Top Depth(m):	9.1
Bottom Depth(m):	11.4			Stratum Desc:	BEDROCK,SHALE, LIMESTONE. MARINE,FIRM,AGE ORDOVICIAN. 0008900400179003LE

376	1 of 1	NW/136.0	0.0	ON	BORE
Borehole ID:	637980			Type:	Borehole
Use:	Geotechnical/Geological Investigation			Status:	
Drill Method:	Power auger			UTM Zone:	17
Easting:	630805			Northing:	4834023
Location Accuracy:				Orig. Ground Elev m:	81.9
Elev. Reliability Note:				DEM Ground Elev m:	81.4

Map Key	Number of Records	Direction/ Distance (m)	Elevation (m)	Site	DB
Total Depth m:	9.1			Primary Name:	
Township:				Concession:	
Lot:				Municipality:	
Completion Date:	OCT-1968			Static Water Level:	-999.9
Primary Water Use:	Not Used			Sec. Water Use:	
--- Details ---					
Stratum ID:	218482482			Top Depth(m):	0.0
Bottom Depth(m):	2.1			Stratum Desc:	FILL,SAND,CLAY. BLACK,LOOSE.
+					
Stratum ID:	218482483			Top Depth(m):	2.1
Bottom Depth(m):	5.2			Stratum Desc:	TILL,SILT,SAND,CLAY.BROWN,GLACIAL,STIFF, AGE GLACIAL.
+					
Stratum ID:	218482484			Top Depth(m):	5.2
Bottom Depth(m):	7.3			Stratum Desc:	TILL,SILT,SAND, GRAVEL. GREY,GLACIAL,HARD,AGE GLACIAL.
+					
Stratum ID:	218482485			Top Depth(m):	7.3
Bottom Depth(m):	9.1			Stratum Desc:	SHALE. AGE ORDOVICIAN. 0007002000170030SHALE.

377	1 of 1	ENE/249.0	0.0	City of Toronto Economic Development Corporation 175 Queens Quay East Toronto ON M5A 1B6	GEN
Generator #:	ON8377726				
Approval Yrs:	07,08				
SIC Code:	236220				
SIC Description:	Commercial and Institutional Building Construction				
--- Details ---					
Waste Code:	221				
Waste Description:	LIGHT FUELS				

378	1 of 1	NW/137.7	0.0	Nesbitt & Auld 28 Wellington St W Toronto ON	TANK
Permit Date:	8/12/1931				
Permit Type:	BP A38689				
User Type:					
Installation Type:	FO tank				
Installation Size:					
Installation Config.:	FO tank				
No. Tanks Installed:	1				
Units of Measure:					
Value/Tank (\$):	250				
Capacity(gal):					
Reference:	CTA Building Permits Index				
Location Desc:	28-30 Wellington St W				

Map Key	Number of Records	Direction/ Distance (m)	Elevation (m)	Site	DB
379	1 of 1	NW/147.4	0.0	ON	BORE
Borehole ID:	635507			Type:	Borehole
Use:	Geotechnical/Geological Investigation			Status:	
Drill Method:	Diamond Drill			UTM Zone:	17
Easting:	630850			Northing:	4834063
Location Accuracy:				Orig. Ground Elev m:	82.1
Elev. Reliability Note:				DEM Ground Elev m:	81.7
Total Depth m:	7.7			Primary Name:	
Township:				Concession:	
Lot:				Municipality:	
Completion Date:	FEB-1960			Static Water Level:	-999.9
Primary Water Use:	Not Used			Sec. Water Use:	
--- Details ---					
Stratum ID:	218473527			Top Depth(m):	0.0
Bottom Depth(m):	3.8			Stratum Desc:	FILL,SAND,GRAVEL, WOOD. MOIST.
+					
Stratum ID:	218473528			Top Depth(m):	3.8
Bottom Depth(m):	7.6			Stratum Desc:	CLAY,SAND,GRAVEL, SHALE. GREY,BROWN,GLACIAL,STIFF, AGE GLACIAL.
+					
Stratum ID:	218473529			Top Depth(m):	7.6
Bottom Depth(m):	7.7			Stratum Desc:	CLAY,SHALE. GREY,GLACIAL,HARD,AGE GLACIAL.0000001800125029002501 23AN

380	1 of 1	WNW/237.6	0.0	Murrays Lunch 60 Front St W Toronto ON	TANK
Permit Date:	3/29/1928				
Permit Type:	BP A11881				
User Type:	Restaurant				
Installation Type:	Fuel oil tank				
Installation Size:					
Installation Config.:	1 x fuel oil tank				
No. Tanks Installed:	1				
Units of Measure:					
Value/Tank (\$):	50				
Capacity(gal):					
Reference:	CTA Building permits				
Location Desc:	60a Front St W				

381	1 of 1	W/183.2	0.0	ON	BORE
Borehole ID:	642916			Type:	Borehole

Map Key	Number of Records	Direction/ Distance (m)	Elevation (m)	Site	DB
Use:	Geotechnical/Geological Investigation			Status:	
Drill Method:	Power auger			UTM Zone:	17
Easting:	630625			Northing:	4833493
Location Accuracy:				Orig. Ground Elev m:	82.8
Elev. Reliability Note:				DEM Ground Elev m:	77.4
Total Depth m:	12.3			Primary Name:	
Township:				Concession:	
Lot:				Municipality:	
Completion Date:	SEP-1967			Static Water Level:	-999.9
Primary Water Use:	Not Used			Sec. Water Use:	
--- Details ---					
Stratum ID:	218501474			Top Depth(m):	0.0
Bottom Depth(m):	10.1			Stratum Desc:	FILL,SAND,SILT,CLAY.MAN- MADE,LOOSE,LAYERED, AGE POST-GLACIAL.
+					
Stratum ID:	218501475			Top Depth(m):	10.1
Bottom Depth(m):	12.3			Stratum Desc:	SAND-MEDIUM,SILT, SHALE. LOOSE,AGE GLACIAL. 015020032 022 0000000600330008WN,MA

382	1 of 1	NW/144.9	0.0	Steadman Bros 25 Wellington St W Toronto ON	TANK
Permit Date:	5/6/1931				
Permit Type:	BP A36712				
User Type:	Wholesale & general merchandise?				
Installation Type:	Fuel oil tank				
Installation Size:					
Installation Config.:	1 x Fuel oil tank				
No. Tanks Installed:	1				
Units of Measure:					
Value/Tank (\$):	45				
Capacity(gal):					
Reference:	CTA Building permits				
Location Desc:					

383	1 of 1	E/247.2	0.0	The Corporation of the City of Toronto No Municipal Address TORONTO ON	RSC
Date Submitted:	28-Jun-11				
Date Acknowledg.:					
Date Returned:					
Certification Date:	19-Aug-09				
Soil Type:					
Restoration Type:					
Registration #:	114269				
Stratified (Y/N):					
Criteria:					

Map Key	Number of Records	Direction/ Distance (m)	Elevation (m)	Site	DB
Consultant:					
District Office:		TORONTO			
Intended Prop Use:		Community			
Current Property Use:		Industrial			
Certificate Prop Use #:		6365-8FQQPA			
Applicable Standards:		Full Depth Site Conditions Standard, with Nonpotable Ground Water, Coarse Textured Soil, for Industrial/Commercial/Community property use with Risk As			
Legal Description:		ENTIRE LEGAL DESCRIPTION: Block 11, Plan 66M-2476, City of Toronto, being the whole of the PIN 21384-0144 (LT); Block 12, Plan 66M-2476, City of Toronto, being the whole of the PIN 21384-0145(LT); Dockside Drive, Plan 66M-2476, City of Toronto, PIN 21384-0148 (LT); Knapp Lane, Plan 66M-2476, City of Toronto, being the whole of the PIN 21384-0147 (LT); Block 5, Plan 66M-2476, City of Toronto, PIN 21384-0138 (LT) RSC LEGAL DESCRIPTION: Block 11, Plan 66M-2476, City of Toronto, being the whole of the PIN 21384-0144 (LT); Block 12, Plan 66M-2476, City of Toronto, being the whole of the PIN 21384-0145(LT); Dockside Drive, Plan 66M-2476, save and except that part of Dockside Drive on Plan 66M-2476 which lies above Block 4 on Plan 66M-2476, City of Toronto, Part of PIN 21384-0148 (LT); Knapp Lane, Plan 66M-2476, City of Toronto, being the whole of the PIN 21384-0147 (LT); Part of Block 5, Plan 66M-2476, designated as Part 2 on Plan 66R-25030, City of Toronto, Part of PIN 21384-0138 (LT)			
Prop. Identification #:		PIN 21384-144(LT), PIN 21384-0145(LT), Part of PIN 21384-0148 (LT), PIN 21384-0147(LT), Part of PIN 21384-0138(LT)			
Entire legal prop. (y/n):		No			
UTM Coordinates:		NAD83 17-631785-4833675			
Latitude & Longitude:		43.64439540N 79.36600340W (converted from UTM)			
Accuracy Estimate:		6 to 10 meters			
Measurement Method:		Digitized from a map			
CPU Issued Sect 1686:		Yes			

[384](#)

1 of 1

WSW/1.9

0.0

ON

BORE

Borehole ID:	635520	Type:	Borehole
Use:	Geotechnical/Geological Investigation	Status:	
Drill Method:	Diamond Drill	UTM Zone:	17
Easting:	630695	Northing:	4833298
Location Accuracy:		Orig. Ground Elev m:	77.7
Elev. Reliability Note:		DEM Ground Elev m:	79.5
Total Depth m:	6.4	Primary Name:	
Township:		Concession:	
Lot:		Municipality:	
Completion Date:	1900	Static Water Level:	.3
Primary Water Use:	Not Used	Sec. Water Use:	

--- Details ---

Stratum ID:	218473590	Top Depth(m):	0.0
Bottom Depth(m):	6.4	Stratum Desc:	WATER.
+			
Stratum ID:	218473591	Top Depth(m):	6.4
Bottom Depth(m):	6.4	Stratum Desc:	ROCK. AGE ORDOVICIAN, WATER STABLE AT 253.9 FEET.CIAN.

[385](#)

1 of 8

NW/159.5

0.0

H&R REIT
55 Yonge Street
Toronto ON M5E1J4

NPRI

587

erisinfo.com | EcoLog ERIS Ltd.
Lower Yonge Precinct Yonge St Queens Quay E Toronto ON

Order #: 20151021002

Map Key	Number of Records	Direction/ Distance (m)	Elevation (m)	Site	DB
NPRI #: 0000011288 Year: 2006 Longitude: -79.3773 Latitude: 43.6482					
385	2 of 8	NW/159.5	0.0	H&R Real Estate Investment Trust 55 Yonge Street Toronto ON M5E1J4	NPRI
NPRI #: 0000011288 Year: 2012 Longitude: -79.3773 Latitude: 43.6482					
385	3 of 8	NW/159.5	0.0	H&R REIT 55 Yonge Street Toronto ON M5E1J4	NPRI
NPRI #: 0000011288 Year: 2009 Longitude: -79.3773 Latitude: 43.6482					
385	4 of 8	NW/159.5	0.0	H&R REIT 55 Yonge Street Toronto ON M5E1J4	NPRI
NPRI #: 0000011288 Year: 2007 Longitude: -79.3773 Latitude: 43.6482					
385	5 of 8	NW/159.5	0.0	H&R REIT 55 Yonge Street Toronto ON M5E1J4	NPRI
NPRI #: 0000011288 Year: 2005 Longitude: -79.3773 Latitude: 43.6482					
--- Details ---					
Air:					
Water:					
Land:					
Units: tonnes					
Substances Released: Nitrogen oxides (expressed as NO2)					
+					
Air:					
Water:					
Land:					

Map Key	Number of Records	Direction/ Distance (m)	Elevation (m)	Site	DB
Units: tonnes Substances Released: PM - Total Particulate Matter + Air: Water: Land: Units: tonnes Substances Released: PM2.5 - Particulate Matter <= 2.5 Microns + Air: Water: Land: Units: tonnes Substances Released: Volatile Organic Compounds (VOCs) + Air: Water: Land: Units: tonnes Substances Released: PM10 - Particulate Matter <= 10 Microns + Air: Water: Land: Units: tonnes Substances Released: Carbon monoxide + Air: Water: Land: Units: tonnes Substances Released: Sulphur dioxide					
385	6 of 8	NW/159.5	0.0	H&R REIT 55 Yonge Street Toronto ON M5E1J4	NPRI
NPRI #: 0000011288 Year: 2008 Longitude: -79.3773 Latitude: 43.6482					
385	7 of 8	NW/159.5	0.0	H&R Real Estate Investment Trust 55 Yonge Street Toronto ON M5E1J4	NPRI
NPRI #: 0000011288 Year: 2010 Longitude: -79.3773 Latitude: 43.6482					
385	8 of 8	NW/159.5	0.0	H&R Real Estate Investment Trust 55 Yonge Street Toronto ON M5E1J4	NPRI

Map Key	Number of Records	Direction/ Distance (m)	Elevation (m)	Site	DB
NPRI #:		0000011288			
Year:		2011			
Longitude:		-79.3773			
Latitude:		43.6482			

386	1 of 1	NW/159.0	0.0	51 Yonge St. Toronto ON M5E 1J1	EHS
---------------------	--------	----------	-----	------------------------------------	-----

Order No.: 20061017003
Report Date: 10/25/2006
Report Type: Complete Report
Search Radius (km): 0.25
Addit. Info Ordered:

387	1 of 1	NW/146.2	0.0	ON	BORE
---------------------	--------	----------	-----	----	------

Borehole ID:	637979	Type:	Borehole
Use:	Geotechnical/Geological Investigation	Status:	
Drill Method:	Power auger	UTM Zone:	17
Easting:	630775	Northing:	4834003
Location Accuracy:		Orig. Ground Elev m:	82
Elev. Reliability Note:		DEM Ground Elev m:	81.4
Total Depth m:	8.8	Primary Name:	
Township:		Concession:	
Lot:		Municipality:	
Completion Date:	OCT-1968	Static Water Level:	-999.9
Primary Water Use:	Not Used	Sec. Water Use:	

--- Details ---

Stratum ID:	218482477	Top Depth(m):	0.0
Bottom Depth(m):	2.4	Stratum Desc:	FILL,SAND,SILT. BROWN,LOOSE.
+			
Stratum ID:	218482478	Top Depth(m):	2.4
Bottom Depth(m):	3.4	Stratum Desc:	TILL,SAND,SILT. BROWN,GLACIAL,STIFF, AGE GLACIAL.
+			
Stratum ID:	218482479	Top Depth(m):	3.4
Bottom Depth(m):	6.1	Stratum Desc:	TILL,SAND,SILT,CLAY.GREY,GLACIAL,STIFF, AGE GLACIAL.
+			
Stratum ID:	218482480	Top Depth(m):	6.1
Bottom Depth(m):	7.2	Stratum Desc:	SILT,CLAY,SAND. GREY,GLACIAL,HARD,AGE GLACIAL.
+			
Stratum ID:	218482481	Top Depth(m):	7.2
Bottom Depth(m):	8.8	Stratum Desc:	SHALE. GREY,MARINE,AGE ORDOVICIAN.

Map Key	Number of Records	Direction/ Distance (m)	Elevation (m)	Site	DB
00080020001100220020004000					

388	1 of 2	SW/154.1	0.0	55 HARBOUR SQ., TORONTO ON	PINC
---------------------	--------	----------	-----	-------------------------------	------

Incident ID:
Tank Status: RC Established
Attribute Category: Excavation practices not sufficient
Task Number: 4689430
SR Type: FS-Pipeline Incident
Incident Number: 1267358
Status Code: Pipeline Damage Reason Est
Summary: 55 HARBOUR SQ., TORONTO - PIPELINE HIT 2"
Spills Action Centre:
Reported By: john.mangos@enbridge.com
Affiliation:
Method Details: E-mail
Fuel Category: Natural Gas
Fuel Occurrence Type:
Date of Occurrence:
Occurrence Start Date: 2013/10/23
Health Impact:
Occurrence Desc:
Environment Impact:
Property Damage: No
Service Interupt:
Fuel Type:
Enforce Policy: Yes
Operation Type:
Damage Reason: FS-Perform P-line Inc Invest
Public Relation:
Pipeline System:
Pipeline Type:
Depth:
Pipe Material:
Regualtor Location:
PSIG:
Regulator Type:
Notes:

388	2 of 2	SW/154.1	0.0	Hydro One 55 Harbour Square<UNOFFICIAL> Toronto ON M5J 2L1	SPL
---------------------	--------	----------	-----	--	-----

Ref No.: 4177-6EAEL9
Incident Dt: 6/14/2005
MOE Reported Dt: 7/14/2005
Contaminant Name: MINERAL OIL
Contaminant Quantity:
Incident Summary: Hydro One - Mineral Oil Spill
Incident Cause: Unknown
Incident Reason: Unknown - Reason not determined
Nature of Impact: Soil Contamination
Receiving Medium: Land
Environmental Impact: Confirmed

Map Key	Number of Records	Direction/ Distance (m)	Elevation (m)	Site	DB
389	1 of 1	WSW/85.4	0.0	ON	BORE
Borehole ID:	635078			Type:	Borehole
Use:	Geotechnical/Geological Investigation			Status:	
Drill Method:	Diamond Drill			UTM Zone:	17
Easting:	630645			Northing:	4833393
Location Accuracy:				Orig. Ground Elev m:	76.7
Elev. Reliability Note:				DEM Ground Elev m:	84.9
Total Depth m:	10.4			Primary Name:	
Township:				Concession:	
Lot:				Municipality:	
Completion Date:	OCT-1960			Static Water Level:	1
Primary Water Use:	Not Used			Sec. Water Use:	
--- Details ---					
Stratum ID:	218471875			Top Depth(m):	6.7
Bottom Depth(m):	7.3			Stratum Desc:	SAND, GREY, GLACIAL, AGE GLACIAL.
+					
Stratum ID:	218471876			Top Depth(m):	7.3
Bottom Depth(m):	7.7			Stratum Desc:	SHALE, SILT. WEATHERED, LAYERED.
+					
Stratum ID:	218471877			Top Depth(m):	7.7
Bottom Depth(m):	10.4			Stratum Desc:	BEDROCK, SHALE, LIMESTONE. MARINE, FIRM, AGE ORDOVICIAN. 000000040018100200005
+					
Stratum ID:	218471873			Top Depth(m):	0.0
Bottom Depth(m):	5.5			Stratum Desc:	FILL, SAND-MEDIUM, SILT. BROWN, GREY, LOOSE.
+					
Stratum ID:	218471874			Top Depth(m):	5.5
Bottom Depth(m):	6.7			Stratum Desc:	CLAY, PEAT. GREY, LACUSTRINE, SOFT, LAYERED, AGE GLACIAL, WATER STABLE AT 248.2 FEET.

390	1 of 1	SW/46.6	0.0	ON	BORE
Borehole ID:	642900			Type:	Borehole
Use:	Geotechnical/Geological Investigation			Status:	
Drill Method:	Diamond Drill			UTM Zone:	17
Easting:	630715			Northing:	4833258
Location Accuracy:				Orig. Ground Elev m:	76.8
Elev. Reliability Note:				DEM Ground Elev m:	79.1
Total Depth m:	11.4			Primary Name:	
Township:				Concession:	

Map Key	Number of Records	Direction/ Distance (m)	Elevation (m)	Site	DB
Lot:				Municipality:	
Completion Date:	SEP-1960			Static Water Level:	-999.9
Primary Water Use:	Not Used			Sec. Water Use:	
--- Details ---					
Stratum ID:	218501397			Top Depth(m):	0.0
Bottom Depth(m):	2.7			Stratum Desc:	FILL,SAND,GRAVEL, BOULDERS.
+					
Stratum ID:	218501398			Top Depth(m):	2.7
Bottom Depth(m):	5.5			Stratum Desc:	SAND-MEDIUM. GREY,LACUSTRINE,LOOSE, AGE GLACIAL.
+					
Stratum ID:	218501399			Top Depth(m):	5.5
Bottom Depth(m):	9.0			Stratum Desc:	CLAY,SILT. GREY,LACUSTRINE,SOFT, AGE GLACIAL.
+					
Stratum ID:	218501400			Top Depth(m):	9.0
Bottom Depth(m):	11.4			Stratum Desc:	BEDROCK,SHALE, LIMESTONE. MARINE,HARD,BEDDED, AGE ORDOVICIAN. 0008900300179003

391	1 of 6	NW/150.9	0.0	YONGE WELLINGTON PROPERTY LIMITED 48 YONGE ST., LOT #2 TORONTO CITY ON	CA
Certificate #:	8-3283-91-				
Application Year:	91				
Issue Date:	12/4/1991				
Approval Type:	Industrial air				
Status:	Approved				
Application Type:					
Client Name:					
Client Address:					
Client City:					
Client Postal Code:					
Project Description:	INST. (2) DUAL FIRED NAT. GAS BURNERS				
Contaminants:	Nitrogen Oxides				
Emission Control:	No Controls				

391	2 of 6	NW/150.9	0.0	48 Yonge Street Toronto ON	EHS
Order No.:	20021025004				
Report Date:	10/30/02				
Report Type:	Complete Report				
Search Radius (km):	0.25				
Addit. Info Ordered:	Fire Insur. Maps and/or Site Plans and/or Inspection Reports; Title Search; Aerials Photos and/or Topographical Maps				

391	3 of 6	NW/150.9	0.0	SMED INTERNATIONAL INC. 48 YONGE ST MAIN FLOOR	SCT
---------------------	--------	----------	-----	---	-----

Map Key	Number of Records	Direction/ Distance (m)	Elevation (m)	Site	DB
TORONTO ON M5E 1G6					
Established:		0000			
Plant Size (ft²):		0			
Employment:		8			
--- Details ---					
SIC/NAICS Code:		2511			
Description:		WOOD HOUSEHOLD FURNITURE, EXCEPT UPHOLSTERED			
+					
SIC/NAICS Code:		2521			
Description:		WOOD OFFICE FURNITURE			
+					
SIC/NAICS Code:		337123			
Description:		Other Wood Household Furniture Manufacturing			
+					
SIC/NAICS Code:		337213			
Description:		Wood Office Furniture, including Custom Architectural Woodwork, Manufacturing			
391	4 of 6	NW/150.9	0.0	Haworth Ltd. 48 Yonge St Main Floor Toronto ON M5E 1G6	SCT
Established:		1948			
Plant Size (ft²):					
Employment:		19			
--- Details ---					
SIC/NAICS Code:		337213			
Description:		Wood Office Furniture, including Custom Architectural Woodwork, Manufacturing			
+					
SIC/NAICS Code:		337215			
Description:		Showcase, Partition, Shelving and Locker Manufacturing			
391	5 of 6	NW/150.9	0.0	Marketwire 48 Yonge St Suite 800 Toronto ON M5E 1G6	SCT
Established:		01-AUG-81			
Plant Size (ft²):					
Employment:					
--- Details ---					
SIC/NAICS Code:		511120			
Description:		Periodical Publishers			
391	6 of 6	NW/150.9	0.0	Haworth Inc. 48 Yonge St Main Floor Toronto ON M5E 1G6	SCT
Established:		1948			
Plant Size (ft²):					
Employment:		19			
--- Details ---					
SIC/NAICS Code:		414390			

Map Key	Number of Records	Direction/ Distance (m)	Elevation (m)	Site	DB
Description:		Other Home Furnishings Wholesaler-Distributors			
+ SIC/NAICS Code:		417910			
Description:		Office and Store Machinery and Equipment Wholesaler-Distributors			
392	1 of 53	WNW/223.9	0.0	ROYAL BANK PLAZA HOLDINGS LTD. 200 BAY STREET TORONTO CITY ON	CA
Certificate #:		8-3397-97-			
Application Year:		97			
Issue Date:		12/2/1997			
Approval Type:		Industrial air			
Status:		Approved			
Application Type:					
Client Name:					
Client Address:					
Client City:					
Client Postal Code:					
Project Description:		(2) EMERGENCY DIESEL GENERATORS			
Contaminants:					
Emission Control:					
392	2 of 53	WNW/223.9	0.0	Omers Administration Corporation 200 Bay St North Tower Toronto ON	CA
Certificate #:		8126-7FFQ6L			
Application Year:		2008			
Issue Date:		6/9/2008			
Approval Type:		Air			
Status:		Approved			
Application Type:					
Client Name:					
Client Address:					
Client City:					
Client Postal Code:					
Project Description:					
Contaminants:					
Emission Control:					
392	3 of 53	WNW/223.9	0.0	Royal Bank Plaza Holdings Ltd.Royal Bank Plaza 200 Bay Street Toronto ON	EBR
Year:		1997			
EBR Registry No.:		IA7E1252			
Ministry Ref. No.:					
Type:		Instrument			
Instrument Type:		EPA s. 9 - Approval for discharge into the natural environment other than water (i.e. Air)			
Proposal Date:		8/26/97			
Location:		Toronto			
Proponent Address:		Royal Bank Plaza Holdings Ltd.Royal Bank Plaza,1410, North Tower, Box 5,Toronto, Ontario, M5J			

Map Key	Number of Records	Direction/ Distance (m)	Elevation (m)	Site	DB
		2J2			
392	4 of 53	WNW/223.9	0.0	200 Bay Street Toronto ON	EHS
Order No.:		20111221033			
Report Date:		1/5/2012			
Report Type:		Custom Report			
Search Radius (km):		0.25			
Addit. Info Ordered:					
392	5 of 53	WNW/223.9	0.0	200 Bay Street TORONTO ON	EHS
Order No.:		20040810025w			
Report Date:		8/10/04			
Report Type:		Online Mapless			
Search Radius (km):		0.25			
Addit. Info Ordered:					
392	6 of 53	WNW/223.9	0.0	MCI Medical Clinics Inc. 200 Bay Street, Unit LR8 PO BOX 134 Toronto ON	GEN
Generator #:		ON3857130			
Approval Yrs:		2012			
SIC Code:		621390, 621110			
SIC Description:		Offices of All Other Health Practitioners, Offices of Physicians			
392	7 of 53	WNW/223.9	0.0	Royal Bank Plaza Dental Centre 200 Bay St Suite LR2 toronto ON M5J2J3	GEN
Generator #:		ON9422153			
Approval Yrs:		2012			
SIC Code:		621210			
SIC Description:		Offices of Dentists			
--- Details ---					
Waste Code:		312			
Waste Description:		PATHOLOGICAL WASTES			
392	8 of 53	WNW/223.9	0.0	BDO DUNWOODY LLP 200 BAY STREET 32nd floor TORONTO ON M5J 2J8	GEN
Generator #:		ON1634500			
Approval Yrs:		02,03,04			
SIC Code:					
SIC Description:					
--- Details ---					

Map Key	Number of Records	Direction/ Distance (m)	Elevation (m)	Site	DB
Waste Code: 265 Waste Description: GRAPHIC ART WASTES + Waste Code: 213 Waste Description: PETROLEUM DISTILLATES + Waste Code: 264 Waste Description: PHOTOPROCESSING WASTES					
392	9 of 53	WNW/223.9	0.0	Oxford Properties Group 200 BAY STREET TORONTO ON	GEN
Generator #: ON0831500 Approval Yrs: 2013 SIC Code: 531310 SIC Description: REAL ESTATE PROPERTY MANAGERS --- Details --- Waste Code: 145 Waste Description: PAINT/PIGMENT/COATING RESIDUES + Waste Code: 212 Waste Description: ALIPHATIC SOLVENTS + Waste Code: 243 Waste Description: PCBS + Waste Code: 213 Waste Description: PETROLEUM DISTILLATES + Waste Code: 252 Waste Description: WASTE OILS & LUBRICANTS					
392	10 of 53	WNW/223.9	0.0	Oxford Properties Group 200 BAY STREET TORONTO ON	GEN
Generator #: ON0831500 Approval Yrs: 03,04,05,06,07,08 SIC Code: 561110 SIC Description: Office Administrative Services --- Details --- Waste Code: 145 Waste Description: PAINT/PIGMENT/COATING RESIDUES + Waste Code: 213 Waste Description: PETROLEUM DISTILLATES + Waste Code: 252 Waste Description: WASTE OILS & LUBRICANTS					
392	11 of 53	WNW/223.9	0.0	ROYAL BANK OF CANADA 200 BAY STREET TORONTO ON M5J 2J5	GEN

Map Key	Number of Records	Direction/ Distance (m)	Elevation (m)	Site	DB
Generator #:		ON1187404			
Approval Yrs:		04			
SIC Code:					
SIC Description:					
392	12 of 53	WNW/223.9	0.0	ROYAL BANK OF CANADA 200 BAY STREET SOUTH TOWER, 4TH FLOOR #445 TORONTO ON M5J 2J5	GEN
Generator #:		ON1187403			
Approval Yrs:		99,00,01,03,04			
SIC Code:		7011			
SIC Description:		CENTRAL BANK			
--- Details ---					
Waste Code:		264			
Waste Description:		PHOTOPROCESSING WASTES			
392	13 of 53	WNW/223.9	0.0	Oxford Properties Group 200 BAY STREET TORONTO ON	GEN
Generator #:		ON0831500			
Approval Yrs:		2010			
SIC Code:		531310			
SIC Description:		Real Estate Property Managers			
--- Details ---					
Waste Code:		213			
Waste Description:		PETROLEUM DISTILLATES			
+					
Waste Code:		145			
Waste Description:		PAINT/PIGMENT/COATING RESIDUES			
+					
Waste Code:		252			
Waste Description:		WASTE OILS & LUBRICANTS			
392	14 of 53	WNW/223.9	0.0	ROYAL BANK OF CANADA 33-960 VISUAL COMMUNICATIONS CENTRE 200 BAY ST. SOUTH TOWER 4TH FLOOR TORONTO ON M5J 2J5	GEN
Generator #:		ON1187403			
Approval Yrs:		94,95,96			
SIC Code:		7011			
SIC Description:		CENTRAL BANK			
--- Details ---					
Waste Code:		264			
Waste Description:		PHOTOPROCESSING WASTES			
392	15 of 53	WNW/223.9	0.0	Oxford Properties Group 200 BAY STREET	GEN

Map Key	Number of Records	Direction/ Distance (m)	Elevation (m)	Site	DB
TORONTO ON					
Generator #:		ON0831500			
Approval Yrs:		2009			
SIC Code:		531310			
SIC Description:		Real Estate Property Managers			
--- Details ---					
Waste Code:		145			
Waste Description:		PAINT/PIGMENT/COATING RESIDUES			
+					
Waste Code:		213			
Waste Description:		PETROLEUM DISTILLATES			
+					
Waste Code:		252			
Waste Description:		WASTE OILS & LUBRICANTS			
392	16 of 53	WNW/223.9	0.0	ROYAL BANK OF CANADA 200 BAY STREET TORONTO ON M5J 2J5	33-970 GEN
Generator #:		ON1187404			
Approval Yrs:		92,93,94,95,96,97,98			
SIC Code:		7021			
SIC Description:		CHARTERED BANK			
--- Details ---					
Waste Code:		145			
Waste Description:		PAINT/PIGMENT/COATING RESIDUES			
392	17 of 53	WNW/223.9	0.0	ROYAL BANK OF CANADA VISUAL COMMUNICATIONS CENTRE 200 BAY ST. SOUTH TOWER 4TH FLOOR #445 TORONTO ON M5J 2J5	GEN
Generator #:		ON1187403			
Approval Yrs:		92,93,97,98			
SIC Code:		7011			
SIC Description:		CENTRAL BANK			
--- Details ---					
Waste Code:		264			
Waste Description:		PHOTOPROCESSING WASTES			
392	18 of 53	WNW/223.9	0.0	ROYAL BANK OF CANADA 200 BAY STREET TORONTO ON M5J 2J5	GEN
Generator #:		ON1187404			
Approval Yrs:		02,03			
SIC Code:					
SIC Description:					
392	19 of 53	WNW/223.9	0.0	Oxford Properties Group	GEN

Map Key	Number of Records	Direction/ Distance (m)	Elevation (m)	Site	DB
				200 BAY STREET TORONTO ON M5J 2J4	
Generator #:		ON0831500			
Approval Yrs:		2012			
SIC Code:		531310			
SIC Description:		Real Estate Property Managers			
--- Details ---					
Waste Code:		213			
Waste Description:		PETROLEUM DISTILLATES			
+					
Waste Code:		252			
Waste Description:		WASTE OILS & LUBRICANTS			
+					
Waste Code:		145			
Waste Description:		PAINT/PIGMENT/COATING RESIDUES			
392	20 of 53	WNW/223.9	0.0	ROYAL BANK OF CANADA 200 BAY STREET TORONTO ON M5J 2J5	GEN
Generator #:		ON1187404			
Approval Yrs:		99,00,01			
SIC Code:		7021			
SIC Description:		CHARTERED BANK			
--- Details ---					
Waste Code:		145			
Waste Description:		PAINT/PIGMENT/COATING RESIDUES			
392	21 of 53	WNW/223.9	0.0	Oxford Properties Group 200 BAY STREET TORONTO ON	GEN
Generator #:		ON0831500			
Approval Yrs:		2011			
SIC Code:		531310			
SIC Description:		Real Estate Property Managers			
--- Details ---					
Waste Code:		252			
Waste Description:		WASTE OILS & LUBRICANTS			
+					
Waste Code:		145			
Waste Description:		PAINT/PIGMENT/COATING RESIDUES			
+					
Waste Code:		213			
Waste Description:		PETROLEUM DISTILLATES			
392	22 of 53	WNW/223.9	0.0	BDO DUNWOODY WARD MALLETTE 05-903 200 BAY STREET STE. 3200 P.O. BOX 32 TORONTO ON M5J 2J8	GEN
Generator #:		ON1634500			
Approval Yrs:		92,93,94,95,96			

Map Key	Number of Records	Direction/ Distance (m)	Elevation (m)	Site	DB
SIC Code:		2821			
SIC Description:		PLATEMAKING, ETC.			
--- Details ---					
Waste Code:		264			
Waste Description:		PHOTOPROCESSING WASTES			
392	23 of 53	WNW/223.9	0.0	Oxford Properties Group 200 BAY STREET TORONTO ON M5J 2J1	GEN
Generator #:		ON0831500			
Approval Yrs:		As of May 2015			
SIC Code:					
SIC Description:					
--- Details ---					
Waste Code:		252			
Waste Description:		Waste crankcase oils and lubricants			
+					
Waste Code:		212			
Waste Description:		Aliphatic solvents and residues			
+					
Waste Code:		243			
Waste Description:		PCB			
392	24 of 53	WNW/223.9	0.0	MCI Medical Clinics Inc. 200 Bay Street, Unit LR8 PO BOX 134 Toronto ON	GEN
Generator #:		ON3857130			
Approval Yrs:		2013			
SIC Code:		621390, 621110			
SIC Description:		OFFICES OF ALL OTHER HEALTH PRACTITIONERS, OFFICES OF PHYSICIANS			
--- Details ---					
Waste Code:		312			
Waste Description:		PATHOLOGICAL WASTES			
392	25 of 53	WNW/223.9	0.0	BDO DUNWOODY WARD MALLETTE 200 BAY STREET TORONTO ON M5J 2J8	GEN
Generator #:		ON1634500			
Approval Yrs:		97,98,99,00,01			
SIC Code:		2821			
SIC Description:		PLATEMAKING, ETC.			
--- Details ---					
Waste Code:		213			
Waste Description:		PETROLEUM DISTILLATES			
+					
Waste Code:		264			
Waste Description:		PHOTOPROCESSING WASTES			
+					
Waste Code:		265			
Waste Description:		GRAPHIC ART WASTES			

Map Key	Number of Records	Direction/ Distance (m)	Elevation (m)	Site	DB
392	26 of 53	WNW/223.9	0.0	GLOBE REALTY MANAGEMENT 137 200 BAY ST. TORONTO ON M5J 2J1	GEN
Generator #:		ON0831500			
Approval Yrs:		94			
SIC Code:		7512			
SIC Description:		NON-RES. BLDG. OPER.			
--- Details ---					
Waste Code:		252			
Waste Description:		WASTE OILS & LUBRICANTS			
392	27 of 53	WNW/223.9	0.0	Royal Bank Plaza Dental Centre 200 Bay St Suite LR2 toronto ON M5J2J3	GEN
Generator #:		ON9422153			
Approval Yrs:		2011			
SIC Code:		621210			
SIC Description:		Offices of Dentists			
--- Details ---					
Waste Code:		312			
Waste Description:		PATHOLOGICAL WASTES			
392	28 of 53	WNW/223.9	0.0	MCI Medical Clinics Inc. 200 Bay Street, Unit LR8 PO BOX 134 Toronto ON M5J 2J3	GEN
Generator #:		ON3857130			
Approval Yrs:		As of May 2015			
SIC Code:					
SIC Description:					
--- Details ---					
Waste Code:		312			
Waste Description:		Pathological wastes			
392	29 of 53	WNW/223.9	0.0	Royal Bank Plaza Dental Centre 200 Bay St Suite LR2 toronto ON	GEN
Generator #:		ON9422153			
Approval Yrs:		2013			
SIC Code:		621210			
SIC Description:		OFFICES OF DENTISTS			
--- Details ---					
Waste Code:		312			
Waste Description:		PATHOLOGICAL WASTES			

Map Key	Number of Records	Direction/ Distance (m)	Elevation (m)	Site	DB
392	30 of 53	WNW/223.9	0.0	Alfred Yu Drugs Ltd. 200 BAY ST, ROYAL BANK PLAZA Toronto ON	GEN
Generator #:		ON7408482			
Approval Yrs:		As of May 2015			
SIC Code:					
SIC Description:					
--- Details ---					
Waste Code:		312			
Waste Description:		Pathological wastes			
392	31 of 53	WNW/223.9	0.0	Royal Bank Plaza Dental Centre 200 Bay St Suite LR2 toronto ON M5J2J3	GEN
Generator #:		ON9422153			
Approval Yrs:		As of May 2015			
SIC Code:					
SIC Description:					
--- Details ---					
Waste Code:		312			
Waste Description:		Pathological wastes			
392	32 of 53	WNW/223.9	0.0	GLOBE REALTY MANAGEMENT 200 BAY ST. TORONTO ON M5J 2J1	GEN
Generator #:		ON0831500			
Approval Yrs:		86,87,88,89,90			
SIC Code:		7512			
SIC Description:		NON-RES. BLDG. OPER.			
--- Details ---					
Waste Code:		252			
Waste Description:		WASTE OILS & LUBRICANTS			
392	33 of 53	WNW/223.9	0.0	GLOBE REALTY MANAGEMENT LIMITED 200 BAY STREET TORONTO ON M5J 2J4	GEN
Generator #:		ON0831500			
Approval Yrs:		99,00,01			
SIC Code:		7512			
SIC Description:		NON-RES. BLDG. OPER.			
--- Details ---					
Waste Code:		213			
Waste Description:		PETROLEUM DISTILLATES			
+					
Waste Code:		252			
Waste Description:		WASTE OILS & LUBRICANTS			

Map Key	Number of Records	Direction/ Distance (m)	Elevation (m)	Site	DB
392	34 of 53	WNW/223.9	0.0	GLOBE REALTY MANAGEMENT LIMITED 17-137 200 BAY STREET ROYAL BANK PLAZA TORONTO ON M5J 2J4	GEN
Generator #:		ON0831500			
Approval Yrs:		92,93,95,96,97,98			
SIC Code:		7512			
SIC Description:		NON-RES. BLDG. OPER.			
--- Details ---					
Waste Code:		213			
Waste Description:		PETROLEUM DISTILLATES			
+					
Waste Code:		252			
Waste Description:		WASTE OILS & LUBRICANTS			
392	35 of 53	WNW/223.9	0.0	Royal Bank Plaza Dental Centre 200 Bay St Suite LR2 toronto ON M5J2J3	GEN
Generator #:		ON9422153			
Approval Yrs:		2010			
SIC Code:		621210			
SIC Description:		Offices of Dentists			
--- Details ---					
Waste Code:		312			
Waste Description:		PATHOLOGICAL WASTES			
392	36 of 53	WNW/223.9	0.0	ROYAL BANK PLAZA P.O.BOX 196; 200 BAY STREET PARKING LEVEL 3; 200 BAY STREET TORONTO ON M5J 2J4	NPCB
Company Code:		O3308			
Transaction Date:		6/22/1995			
Inspection Date:		7/4/1994			
Industry:		Bank/Financial			
Site Status:					
392	37 of 53	WNW/223.9	0.0	ROYAL BANK OF CANADA - OXFORD PROPERTIES GROUP INC. POBOX 196 200 BAY STREET TORONTO ON M5J 2J4	NPCB
Company Code:		O3308			
Transaction Date:		12/15/1999			
Inspection Date:		12/11/1999			
Industry:		BANK / FINANCIAL			
Site Status:		NO MORE PCB'S ON THIS SITE			
392	38 of 53	WNW/223.9	0.0	ALFRED YU DRUGS LTD O/A SHOPPERS DRUG MART #0985	PES

Map Key	Number of Records	Direction/ Distance (m)	Elevation (m)	Site	DB
				200 BAY STREET TORONTO ON M5J2J3	
Licence No.:					
Licence Type:		Vendor			
392	39 of 53	WNW/223.9	0.0	ALFRED YU DRUGS LTD O/A SHOPPERS DRUG MART #0985 200 BAY STREET TORONTO ON M5J 2J3	PES
Licence No.:		23-01-13157-0			
Licence Type:		LIMITED			
392	40 of 53	WNW/223.9	0.0	SHOPPERS DRUG MART #0985 (ROYAL BANK PLAZA) 200 BAY STREET BOX 118 TORONTO ON M5J2J3	PES
Licence No.:		Limited Vendor			
Licence Type:					
392	41 of 53	WNW/223.9	0.0	NewGold Inc. 200 Bay St Suite 3120 Toronto ON M5J 2J4	SCT
Established:					
Plant Size (ft²):					
Employment:					
--- Details ---					
SIC/NAICS Code:		213119			
Description:		Other Support Activities for Mining			
+					
SIC/NAICS Code:		212220			
Description:		Gold and Silver Ore Mining			
392	42 of 53	WNW/223.9	0.0	C A E INC. 200 BAY ST SUITE 3060 TORONTO ON M5J 2J1	SCT
Established:		0000			
Plant Size (ft²):		0			
Employment:		17			
--- Details ---					
SIC/NAICS Code:		3663			
Description:		RADIO AND TELEVISION BROADCASTING AND COMMUNICATIONS EQUIPMENT			
392	43 of 53	WNW/223.9	0.0	CAE INC. 200 BAY ST SUITE 3060 TORONTO ON M5J 2J1	SCT

Map Key	Number of Records	Direction/ Distance (m)	Elevation (m)	Site	DB
Established:		0000			
Plant Size (ft²):		0			
Employment:		17			
--- Details ---					
SIC/NAICS Code:		334220			
Description:		Radio and Television Broadcasting and Wireless Communications Equipment Manufacturing			
+					
SIC/NAICS Code:		334511			
Description:		Navigational and Guidance Instruments Manufacturing			
+					
SIC/NAICS Code:		336410			
Description:		Aerospace Product and Parts Manufacturing			
392	44 of 53	WNW/223.9	0.0	Equinox Minerals Limited 200 Bay St Box 54 Suite 2940 Toronto ON M5J 2J2	SCT
Established:		01-FEB-04			
Plant Size (ft²):					
Employment:					
--- Details ---					
SIC/NAICS Code:		213119			
Description:		Other Support Activities for Mining			
392	45 of 53	WNW/223.9	0.0	BARRICK GOLD CORPORATION 200 BAY ST SUITE 2700 TORONTO ON M5J 2J3	SCT
Established:		1983			
Plant Size (ft²):		0			
Employment:		75			
--- Details ---					
SIC/NAICS Code:		3339			
Description:		PRIMARY SMELTING AND REFINING OF NONFERROUS METALS, EXCEPT COPPER AND ALUMINUM			
+					
SIC/NAICS Code:		212220			
Description:		Gold and Silver Ore Mining			
+					
SIC/NAICS Code:		331410			
Description:		Non-Ferrous Metal (except Aluminum) Smelting and Refining			
392	46 of 53	WNW/223.9	0.0	Sprott Resource Corp. 200 Bay St Suite 2750 Toronto ON M5J 2J2	SCT
Established:		01-JUN-07			
Plant Size (ft²):					
Employment:					
--- Details ---					
SIC/NAICS Code:		213119			
Description:		Other Support Activities for Mining			

Map Key	Number of Records	Direction/ Distance (m)	Elevation (m)	Site	DB
392	47 of 53	WNW/223.9	0.0	Dundee Precious Metals Inc. 200 Bay St Suite 3060 Toronto ON M5J 2J3	SCT
Established:		01-AUG-83			
Plant Size (ft²):					
Employment:					
--- Details ---					
SIC/NAICS Code:		212220			
Description:		Gold and Silver Ore Mining			
+					
SIC/NAICS Code:		212233			
Description:		Copper-Zinc Ore Mining			
392	48 of 53	WNW/223.9	0.0	Detour Gold Corporation 200 Bay St Suite 2200 Toronto ON M5J 2J1	SCT
Established:		01-AUG-06			
Plant Size (ft²):					
Employment:					
--- Details ---					
SIC/NAICS Code:		213119			
Description:		Other Support Activities for Mining			
+					
SIC/NAICS Code:		213119			
Description:		Other Support Activities for Mining			
392	49 of 53	WNW/223.9	0.0	Print Three 200 Bay St Toronto ON M5J 2J6	SCT
Established:		01-AUG-85			
Plant Size (ft²):					
Employment:					
--- Details ---					
SIC/NAICS Code:		561410			
Description:		Document Preparation Services			
+					
SIC/NAICS Code:		323114			
Description:		Quick Printing			
+					
SIC/NAICS Code:		561430			
Description:		Business Service Centres			
392	50 of 53	WNW/223.9	0.0	Vale Limited 200 Bay St Suite 1600 Toronto ON M5J 2K2	SCT
Established:		01-AUG-02			
Plant Size (ft²):					
Employment:					

Map Key	Number of Records	Direction/ Distance (m)	Elevation (m)	Site	DB
--- Details ---					
SIC/NAICS Code:		212232			
Description:		Nickel-Copper Ore Mining			
392	51 of 53	WNW/223.9	0.0	Johnston F G 200 Bay St Toronto ON	TANK
Permit Date:		3/15/1929			
Permit Type:		BP A20391			
User Type:		Gasoline service station			
Installation Type:		Gasoline equipment			
Installation Size:					
Installation Config.:		3 installations, Gasoline equipment			
No. Tanks Installed:		3			
Units of Measure:					
Value/Tank (\$):		7000			
Capacity(gal):					
Reference:		CTA Building permits			
Location Desc:		ne cor Bay & Front			
392	52 of 53	WNW/223.9	0.0	Johnston F C 200 Bay St Toronto ON	TANK
Permit Date:		12/20/1928			
Permit Type:		BP A19500			
User Type:					
Installation Type:		Gasoline tank			
Installation Size:					
Installation Config.:		1 x gasoline tank			
No. Tanks Installed:		1			
Units of Measure:					
Value/Tank (\$):		750			
Capacity(gal):					
Reference:		CTA Building permits			
Location Desc:		ne cor Bay & Front			
392	53 of 53	WNW/223.9	0.0	Commerce & Transportation Board 200 Bay St Toronto ON	TANK
Permit Date:		8/17/1928			
Permit Type:		BP A16259			
User Type:		Commerce & Transportation Board			
Installation Type:		Fuel oil tanks			
Installation Size:					
Installation Config.:		3 x Fuel oil tanks			
No. Tanks Installed:		3			
Units of Measure:					
Value/Tank (\$):		500			
Capacity(gal):					
Reference:		CTA Building permits			
Location Desc:		Bay St ne cor Front			

<i>Map Key</i>	<i>Number of Records</i>	<i>Direction/ Distance (m)</i>	<i>Elevation (m)</i>	<i>Site</i>	<i>DB</i>
393	1 of 1	WSW/128.9	0.0	York Bremner Developments Limited 15 York Street and 55 Bremner Blvd., Toronto, Ontario , M5J 0A3 ON	RSC
Date Submitted:	26-Nov-07				
Date Acknowledg.:					
Date Returned:					
Certification Date:	20-Sep-07				
Soil Type:					
Restoration Type:					
Registration #:	35702				
Stratified (Y/N):					
Criteria:					
Consultant:					
District Office:	TORONTO				
Intended Prop Use:	Residential				
Current Property Use:	Commercial				
Certificate Prop Use #:	No CPU				
Applicable Standards:	Full Depth Site Conditions Standard, with Nonpotable Ground Water, Coarse Textured Soil, for Residential/Parkland/Institutional property use				
Legal Description:	PCL B-7 SEC A536E; PT BLK B PL 536E TORONTO; PT LAKE ST PL 536E TORONTO AS AMENDED BY PL 642E AS CLOSED BY BYLAW ES15237 ALL BEING PT 14 TO 17 66R18799; S/T AN EASEMENT OVER PARTS 14, 15, 16 AND 17 ON PL 66R18799 FOR THE PURPOSES AS IN CA441771. T/W AN EASEMENT OVER PARTS 1, 2 AND 8 ON PL 66R17216. PARTS 3, 4, 5, 6 AND 7 ON PL 64R15013. PT 7 ON PL 66R17188. PARTS 7, 18, 31, 32, 72 TO 75 INCLUSIVE, 134 TO 139 INCLUSIVE, 155 TO 158 INCLUSIVE, 171, 172, 173, 184, 185, 186, 192 AND 198 ON PL 66R17188. PARTS 21, 22, 23, 28, 29, 30, 34, 35, 36, 42, 60, 61, 70, 71, 94 TO 122 INCLUSIVE, 129, 132, 133, 142, 143, 144, 146, 152, 153, 154, 159, 160, 162, 168, 169, 170, 174, 175, 182, 183, 189, 195, 203, 204, 205, 206 ON PL 64R14994 AND AS PARTS 4, 5 AND 6 ON PL 64R15070. (FOR THE PURPOSES AS IN CA441770.) T/W A RIGHT IN THE NATURE OF AN EASEMENT OVER PARTS 24, 25, 58, 59, 76 TO 93 INCLUSIVE ON PL 64R14994 AND PARTS 1, 2 AND 3 ON PL 64R15070. PARTS 24, 25, 58, 59, 76 TO 93 INCLUSIVE ON PL 64R14994 AND PARTS 1, 2 AND 3 ON PL 64R15070. PARTS 7, 18, 31, 32, 33, 72 TO 75 INCLUSIVE, 134 TO 139 INCLUSIVE, 155 TO 158 INCLUSIVE, 171, 172, 173, 184, 185, 186, 192 AND 198 ON PL 66R17188. PARTS 21, 22, 23, 28, 29, 30, 34, 35, 36, 42, 60, 61, 70, 71, 94 TO 122 INCLUSIVE, 129, 131, 132, 133, 142, 143, 144, 146, 152, 153, 154, 159, 160, 162, 168 TO 170 INCLUSIVE, 174, 175, 182, 183, 189, 195, 203 TO 206 INCLUSIVE ON PL 64R14994 AND AS PARTS 4, 5 AND 6 ON PL 64R15070. T/W A RIGHT IN THE NATURE OF AN EASEMENT OVER PARTS 24, 25, 58, 59 ON PL 64R14994. FOR THE PURPOSES AS IN CA441772. T/W A RIGHT IN THE NATURE OF AN EASEMENT OVER PARTS 24, 25, 58, 59, 76 TO 93 INCLUSIVE ON PL 64R14994 AND PARTS 1, 2 AND 3 ON PL 64R15070. PARTS 7, 18, 31, 32, 33, 72 TO 75 INCLUSIVE, 134 TO 139 INCLUSIVE, 171, 172, 173, 184, 185, 186, 192, 198 ON PL 66R17188. PARTS 21, 22, 23, 28, 29, 30, 34, 35, 36, 42, 60, 61, 70, 71, 94 TO 122 INCLUSIVE, 129, 131, 132, 133, 142, 143, 144, 146, 152, 153, 154, 159, 160, 162, 168 TO 170 INCLUSIVE, 174, 175, 182, 183, 189, 195, 203 TO 206 INCLUSIVE ON PL 64R14994 AND PARTS 4, 5 AND 6 ON PL 64R15070. FOR THE PURPOSES AS IN CA441774. T/W A RIGHT IN THE NATURE OF AN EASEMENT OVER PARTS 72 AND 75 ON PL 66R17188, PARTS 28, 30, 70, 71, 97 TO 105 INCLUSIVE, 109 TO 120 INCLUSIVE ON PL 64R14994, AND AS PARTS 4, 5 AND 6 ON PL 64R15070. STORM SEWER EASEMENT - PARTS 28, 30, 97 TO 105 INCLUSIVE, 109 TO 120 INCLUSIVE ON PL 64R14994, AND AS PARTS 4, 5 AND 6 ON PL 64R15070. PARTS 7, 18, 31, 32, 33, 72 TO 75 INCLUSIVE AND 134 TO 139 INCLUSIVE, 155 TO 158 INCLUSIVE, 171, 172, 173, 184, 185, 186, 192 AND 198 ON PL 66R17188. PARTS 21, 22, 23, 28, 29, 30, 34, 35, 36, 42, 60, 61, 70, 71, 94 TO 122 INCLUSIVE, 129, 131, 132, 133, 142, 143, 144, 146, 152, 153, 154, 159, 160, 162, 168 TO 170 INCLUSIVE, 174, 175, 182, 183, 189, 195, 203 TO 206 INCLUSIVE ON PL 64R14994 AND PARTS 4, 5 AND 6 ON PL 64R15070. FOR THE PURPOSES AS SET OUT IN				

Map Key	Number of Records	Direction/ Distance (m)	Elevation (m)	Site	DB
				CA441777; TORONTO, CITY OF TORONTO. PART OF BLOCK B, PLAN 536E; PART BLOCK 1, PLAN 655E; PART OF LAKE ST., PLAN 536E AS AMENDED BY PLAN 642E AS CLOSED BY ES15237 & ES36919; PT. LORNE ST., PLAN 536E, TORONTO (FORMERLY HARBOUR ST.) AS AMENDED BY PLAN 642E AS CLOSED BY BY-LAW ES36919 ALL BEING PARTS 4, 5, 9, 20 AND 41 ON 66R17188, CITY OF TORONTO. T/W AN EASMT. ON, OVER, IN, UNDER AND/OR THROUGH PARTS 1, 2 & 8 ON PL. 66R17216 & PT. 7 ON PL. 66R17188, BEING SERVICE TUNNEL ACCESS EASEMENT OR RIGHT IN THE NATURE OF AN EASEMENT ON, OVER, IN, UNDER AND/OR THROUGH PARTS 1, 2 & 8 ON PL. 66R17216 AND PARTS 6, 7, 18, 31, 32, 33, 72, 73, 74, 75, 134, 135, 146, 137, 137, 139, 155, 156, 157, 171, 172, 173, 184, 185, 186, 192 & 198 ON PL. 66R17188, BEING THE SERVICE TUNNEL OPERATION EASEMENT. C) A RIGHT IN THE NATURE OF AN EASEMENT ON, OVER, IN, UNDER AND/OR THROUGH PARTS 1, 2 & 8 ON PL. 66R17216 AND PARTS 6, 7, 18, 31, 32, 33, 72, 73, 74, 75, 134, 135, 136, 1137, 138, 139, 155, 156, 157, 158, 1 THE CONNECTION EASEMENT. ALL EASEMENTS AS SET OUT IN E47136. 21396-0005 LT; 21396-0009 LT Yes NAD83 17-630550-4833480 43.64285820N 79.38135720W (converted from UTM) 101 to 200 meters Interpolation from a map No	
Prop. Identification #:					
Entire legal prop. (y/n):					
UTM Coordinates:					
Latitude & Longitude:					
Accuracy Estimate:					
Measurement Method:					
CPU Issued Sect 1686:					

394	1 of 1	SW/147.7	0.0	Aalto Inc. 65 Harbour Sq Suite 1202 Toronto ON M5J 2L4	SCT
Established:		01-SEP-78			
Plant Size (ft²):					
Employment:					
--- Details ---					
SIC/NAICS Code:		419120			
Description:		Wholesale Trade Agents and Brokers			
+					
SIC/NAICS Code:		419120			
Description:		Wholesale Trade Agents and Brokers			

395	1 of 1	WNW/247.9	0.0	ON	BORE
Borehole ID:		651007		Type: Borehole	
Use:		Geotechnical/Geological Investigation			
Drill Method:		Power auger			
Easting:		630655			
Location Accuracy:					
Elev. Reliability Note:					
Total Depth m:		12.2			
Township:					
Lot:					
Completion Date:		OCT-1971			
Primary Water Use:		Not Used			
Static Water Level:		-999.9			
Sec. Water Use:					
--- Details ---					
Stratum ID:		218531758		Top Depth(m): 0.0	

Map Key	Number of Records	Direction/ Distance (m)	Elevation (m)	Site	DB
	Bottom Depth(m): 3.0			Stratum Desc: FILL,SAND,SILT. LOOSE.	
	+				
	Stratum ID: 218531759			Top Depth(m): 3.0	
	Bottom Depth(m): 4.2			Stratum Desc: TILL,CLAY,SILT,SAND.BROWN,STIFF,AGE QUATERNARY.	
	+				
	Stratum ID: 218531760			Top Depth(m): 4.2	
	Bottom Depth(m): 7.0			Stratum Desc: TILL,SILT,SAND, GRAVEL. GREY,VERY DENSE, AGE QUATERNARY.	
	+				
	Stratum ID: 218531761			Top Depth(m): 7.0	
	Bottom Depth(m): 12.2			Stratum Desc: SHALE,LIMESTONE. GREY,WEATHERED,LAYERED, AGE ORDOVICIAN. 020 022 010	

396	1 of 1	WSW/15.2	0.0	ON	BORE
Borehole ID:	635074			Type:	Borehole
Use:	Geotechnical/Geological Investigation			Status:	
Drill Method:	Diamond Drill			UTM Zone:	17
Easting:	630695			Northing:	4833283
Location Accuracy:				Orig. Ground Elev m:	76.7
Elev. Reliability Note:				DEM Ground Elev m:	79.2
Total Depth m:	10.4			Primary Name:	
Township:				Concession:	
Lot:				Municipality:	
Completion Date:	OCT-1960			Static Water Level:	-999.9
Primary Water Use:	Not Used			Sec. Water Use:	
--- Details ---					
Stratum ID:	218471853			Top Depth(m):	0.0
Bottom Depth(m):	4.9			Stratum Desc:	FILL,SAND-MEDIUM, SILT. BROWN,GREY,LOOSE.
+					
Stratum ID:	218471854			Top Depth(m):	4.9
Bottom Depth(m):	8.8			Stratum Desc:	SILT,CLAY. GREY,LACUSTRINE,SOFT, AGE GLACIAL.
+					
Stratum ID:	218471855			Top Depth(m):	8.8
Bottom Depth(m):	10.4			Stratum Desc:	BEDROCK,SHALE, LIMESTONE. MARINE,FIRM,AGE ORDOVICIAN. 0000000500160002,AGE

397	1 of 1	NW/165.6	0.0	53 Yonge St Toronto ON M5E 1J3	EHS
Order No.:	20080305002				
Report Date:	3/6/2008				

Map Key	Number of Records	Direction/ Distance (m)	Elevation (m)	Site	DB
Report Type:		Custom Report			
Search Radius (km):		0.25			
Addit. Info Ordered:					
398	1 of 1	NW/156.9	0.0	Staiman Bros 27 Wellington St W Toronto ON	TANK
Permit Date:		8/9/1935			
Permit Type:		BP A56532			
User Type:					
Installation Type:		FO tank			
Installation Size:					
Installation Config.:		FO tank			
No. Tanks Installed:		1			
Units of Measure:					
Value/Tank (\$):		500			
Capacity(gal):					
Reference:		CTA Building Permits			
Location Desc:		27-9 Wellington St W			
399	1 of 1	NW/152.2	0.0	ON	BORE
Borehole ID:		635506		Type: Borehole	
Use:		Geotechnical/Geological Investigation			
Drill Method:		Diamond Drill			
Easting:		630810			
Location Accuracy:					
Elev. Reliability Note:					
Total Depth m:		12.9			
Township:					
Lot:					
Completion Date:		1959			
Primary Water Use:		Not Used			
--- Details ---					
Stratum ID:		218473524		Top Depth(m): 0.0	
Bottom Depth(m):		4.3		Stratum Desc: FILL,CLAY,SAND, GRAVEL. BROWN,MOIST.	
+					
Stratum ID:		218473525		Top Depth(m): 4.3	
Bottom Depth(m):		8.3		Stratum Desc: CLAY,SAND,GRAVEL. GREY,GLACIAL,STIFF, AGE GLACIAL, WATER STABLE AT 266.2 FEET.	
+					
Stratum ID:		218473526		Top Depth(m): 8.3	
Bottom Depth(m):		12.9		Stratum Desc: SHALE,CLAY. GREY,WEATHERED,LAMINATED, AGE ORDOVICIAN. 000000170014004700024	

Map Key	Number of Records	Direction/ Distance (m)	Elevation (m)	Site	DB
400	1 of 1	NW/153.6	0.0	ON	BORE
Borehole ID:	637987			Type:	Borehole
Use:	Geotechnical/Geological Investigation			Status:	
Drill Method:	Power auger			UTM Zone:	17
Easting:	630815			Northing:	4834053
Location Accuracy:				Orig. Ground Elev m:	82.1
Elev. Reliability Note:				DEM Ground Elev m:	81.7
Total Depth m:	8.5			Primary Name:	
Township:				Concession:	
Lot:				Municipality:	
Completion Date:	OCT-1968			Static Water Level:	-999.9
Primary Water Use:	Not Used			Sec. Water Use:	
--- Details ---					
Stratum ID:	218482512			Top Depth(m):	0.0
Bottom Depth(m):	1.2			Stratum Desc:	FILL,SAND,CLAY. BROWN.
+					
Stratum ID:	218482513			Top Depth(m):	1.2
Bottom Depth(m):	3.4			Stratum Desc:	TILL,SAND,SILT,CLAY.BROWN,GLACIAL,AGE GLACIAL.
+					
Stratum ID:	218482514			Top Depth(m):	3.4
Bottom Depth(m):	7.3			Stratum Desc:	TILL,SAND,CLAY,SILT.GREY,GLACIAL,AGE GLACIAL.
+					
Stratum ID:	218482515			Top Depth(m):	7.3
Bottom Depth(m):	8.5			Stratum Desc:	SHALE. GREY,MARINE,AGE ORDOVICIAN.
401	1 of 1	NNW/189.5	0.0	ON	BORE
Borehole ID:	644667			Type:	Borehole
Use:	Geotechnical/Geological Investigation			Status:	
Drill Method:	Power auger			UTM Zone:	17
Easting:	630895			Northing:	4834113
Location Accuracy:				Orig. Ground Elev m:	79.5
Elev. Reliability Note:				DEM Ground Elev m:	82
Total Depth m:	8.5			Primary Name:	
Township:				Concession:	
Lot:				Municipality:	
Completion Date:	NOV-1960			Static Water Level:	.5
Primary Water Use:	Not Used			Sec. Water Use:	
--- Details ---					
Stratum ID:	218508392			Top Depth(m):	0.0
Bottom Depth(m):	1.4			Stratum Desc:	SILT,CLAY. GREY,BROWN,GLACIAL,COMPACT

Map Key	Number of Records	Direction/ Distance (m)	Elevation (m)	Site	DB
					, AGE GLACIAL.
+					
Stratum ID:	218508393			Top Depth(m):	1.4
Bottom Depth(m):	4.3			Stratum Desc:	TILL,SILT,CLAY. GREY,GLACIAL,STIFF, AGE GLACIAL, WATER STABLE AT 259.1 FEET.
+					
Stratum ID:	218508394			Top Depth(m):	4.3
Bottom Depth(m):	8.5			Stratum Desc:	TILL,CLAY,SILT. GREY,GLACIAL,VERY HARD, AGE GLACIAL.
+					
Stratum ID:	218508395			Top Depth(m):	8.5
Bottom Depth(m):	8.5			Stratum Desc:	BEDROCK,SHALE, LIMESTONE. GREY,MARINE,AGE ORDOVICIAN. 014 017 010 0

[402](#) 1 of 1 WSW/163.1 0.0 York St Dump [ANDR](#)
Toronto ON M5H

Legal Description: York
Location Description: foot of York Street as it was in 1925.
Municipality: Toronto City
Current Municipality: Toronto City
RM: Toronto City
Facility: Dump
Date Active: 1925
Date Begun:
Date Complete:
Area (Ha):
Landfill Type: open lake fill
Group Name: Central Waterfront
Operated By: Toronto DSC
Serial: TOR551
NTS: 30M11
Diameter (m):
Waste Type: garbage, street sweepings, ashes & rubbish
UTM X Nad 27: 630600
UTM Y Nad 27: 4833245
UTM Zone: 17

[403](#) 1 of 1 WNW/229.9 0.0 [BORE](#)

Borehole ID: 651010 **Type:** Borehole
Use: Geotechnical/Geological Investigation **Status:**
Drill Method: Power auger **UTM Zone:** 17
Easting: 630665 **Northing:** 4833873
Location Accuracy: **Orig. Ground Elev m:** 80.5
Elev. Reliability Note: **DEM Ground Elev m:** 80.6

Map Key	Number of Records	Direction/ Distance (m)	Elevation (m)	Site	DB
Total Depth m:	13.6			Primary Name:	
Township:				Concession:	
Lot:				Municipality:	
Completion Date:	OCT-1971			Static Water Level:	-999.9
Primary Water Use:	Not Used			Sec. Water Use:	
--- Details ---					
Stratum ID:	218531768			Top Depth(m):	0.0
Bottom Depth(m):	3.1			Stratum Desc:	FILL,SAND.
+					
Stratum ID:	218531769			Top Depth(m):	3.1
Bottom Depth(m):	4.3			Stratum Desc:	TILL,CLAY,SILT. BROWN,STIFF,AGE QUATERNARY.
+					
Stratum ID:	218531770			Top Depth(m):	4.3
Bottom Depth(m):	7.4			Stratum Desc:	TILL,SILT,SAND, BOULDERS. GREY,VERY DENSE, AGE QUATERNARY.
+					
Stratum ID:	218531771			Top Depth(m):	7.4
Bottom Depth(m):	13.6			Stratum Desc:	SHALE,LIMESTONE,CLAYGREY,W EATHERED,LAYERED, AGE ORDOVICIAN. 015 020 01

[404](#)

1 of 1

NW/167.7

0.0

ON

BORE

Borehole ID: 637978
Use: Geotechnical/Geological Investigation
Drill Method: Power auger
Easting: 630745
Location Accuracy:

Elev. Reliability**Note:****Total Depth m:** 8.8**Township:****Lot:****Completion Date:** OCT-1968**Primary Water Use:** Not Used**Type:** Borehole**Status:****UTM Zone:** 17**Northing:** 4833993**Orig. Ground Elev****m:** 82**DEM Ground Elev****m:** 81.4**Primary Name:****Concession:****Municipality:****Static Water Level:** -999.9**Sec. Water Use:****--- Details ---****Stratum ID:** 218482473**Bottom Depth(m):** 4.7**Top Depth(m):** 2.4**Stratum Desc:** TILL,SILT,SAND, GRAVEL.
BROWN,GLACIAL,STIFF, AGE
GLACIAL.**+****Stratum ID:** 218482474**Bottom Depth(m):** 6.1**Top Depth(m):** 4.7**Stratum Desc:** TILL,SILT,CLAY, GRAVEL.
GREY,GLACIAL,STIFF, AGE
GLACIAL.**+****Stratum ID:** 218482475**Top Depth(m):** 6.1

Map Key	Number of Records	Direction/ Distance (m)	Elevation (m)	Site	DB
	Bottom Depth(m): 7.9			Stratum Desc:	TILL,CLAY,SILT,SAND.GREY,GLACIAL,HARD,AGE GLACIAL.
	+ Stratum ID: 218482476			Top Depth(m): 7.9	
	Bottom Depth(m): 8.8			Stratum Desc:	SHALE. GREY,MARINE,AGE ORDOVICIAN. 000800090015502800200044
	+ Stratum ID: 218482472			Top Depth(m): 0.0	
	Bottom Depth(m): 2.4			Stratum Desc:	FILL-MEDIUM,SAND. BROWN,LOOSE.

[405](#) 1 of 1 NW/166.4 0.0 CONSUMERS GAS HOTEL VICTORIA AT 56 YONGE ST. NATURAL GAS PIPELINE TORONTO CITY ON M5E 1G5 SPL

Ref No.: 41955
 Incident Dt: 10/10/1990
 MOE Reported Dt: 10/10/1990
 Contaminant Name:
 Contaminant Quantity:
 Incident Summary: CONSUMERS GAS - MINOR AMOUNT OF NATURAL GAS TO AIR FROM LEAKY LINE.
 Incident Cause: PIPE/HOSE LEAK
 Incident Reason: EQUIPMENT FAILURE
 Nature of Impact: Other
 Receiving Medium: AIR
 Environmental Impact: CONFIRMED

[406](#) 1 of 6 NNW/183.8 0.0 Canadian Imperial Bank of Commerce 55 Yonge Street Toronto ON CA

Certificate #: 5031-6ZRKCR
 Application Year: 2007
 Issue Date: 4/3/2007
 Approval Type: Air
 Status: Approved
 Application Type:
 Client Name:
 Client Address:
 Client City:
 Client Postal Code:
 Project Description:
 Contaminants:
 Emission Control:

[406](#) 2 of 6 NNW/183.8 0.0 H&R PROPERTIES LIMITED 55 YONGE STREET TORONTO CITY ON M5E 1J4 CA

Certificate #: 8-3359-96-96
 Application Year: 96
 Issue Date: 9/5/1996

Map Key	Number of Records	Direction/ Distance (m)	Elevation (m)	Site	DB
Approval Type:		Industrial air			
Status:		Approved			
Application Type:					
Client Name:					
Client Address:					
Client City:					
Client Postal Code:					
Project Description:		250 KW STANDBY GEN-SET FOR OFFICE BLDG.			
Contaminants:		Nitrogen Oxides			
Emission Control:		No Controls			

406	3 of 6	NNW/183.8	0.0	55 YONGE STREET TORONTO ON M5E 1J4	EHS
Order No.:		20070927003			
Report Date:		10/5/2007			
Report Type:		CAN - Complete Report			
Search Radius (km):		0.25			
Addit. Info Ordered:					

406	4 of 6	NNW/183.8	0.0	H & R DEVELOPMENTS 19-640 55 YONGE STREET, TORONTO C/O 3625 DUFFERIN STREET, SUITE 503 DOWNSVIEW ON M5E 1J4	GEN
Generator #:		ON1528900			
Approval Yrs:		92,93,94,95,96,97,98			
SIC Code:		4491			
SIC Description:		LAND DEVELOPERS			
--- Details ---					
Waste Code:		222			
Waste Description:		HEAVY FUELS			

406	5 of 6	NNW/183.8	0.0	H+R Developments 55 Yonge st Toronto ON M5E 1J4	GEN
Generator #:		ON4071504			
Approval Yrs:		06			
SIC Code:		531310			
SIC Description:		Real Estate Property Managers			
--- Details ---					
Waste Code:		121			
Waste Description:		ALKALINE WASTES - HEAVY METALS			
+					
Waste Code:		122			
Waste Description:		ALKALINE WASTES - OTHER METALS			
+					
Waste Code:		148			
Waste Description:		INORGANIC LABORATORY CHEMICALS			
+					
Waste Code:		212			
Waste Description:		ALIPHATIC SOLVENTS			

Map Key	Number of Records	Direction/ Distance (m)	Elevation (m)	Site	DB
<p>+ Waste Code: 213 Waste Description: PETROLEUM DISTILLATES</p> <p>+ Waste Code: 233 Waste Description: OTHER POLYMERIC WASTES</p> <p>+ Waste Code: 263 Waste Description: ORGANIC LABORATORY CHEMICALS</p> <p>+ Waste Code: 268 Waste Description: AMINES</p>					
406	6 of 6	NNW/183.8	0.0	VAULT Solutions Inc. 55 Yonge St Suite 1210 Toronto ON M5E 1J4	SCT
<p>Established: 01-AUG-02 Plant Size (ft²): 2700 Employment:</p> <p>--- Details --- SIC/NAICS Code: 541510 Description: Computer Systems Design and Related Services</p> <p>+ SIC/NAICS Code: 334610 Description: Manufacturing and Reproducing Magnetic and Optical Media</p>					
407	1 of 1	NW/171.3	0.0	ON	BORE
<p>Borehole ID: 637993 Use: Geotechnical/Geological Investigation Drill Method: Power auger Easting: 630835 Location Accuracy:</p> <p>Elev. Reliability Note:</p> <p>Total Depth m: 10.1 Township: Lot:</p> <p>Completion Date: OCT-1968 Primary Water Use: Not Used</p> <p>--- Details --- Stratum ID: 218482532 Bottom Depth(m): 3.7</p> <p>+ Stratum ID: 218482533 Bottom Depth(m): 4.3</p> <p>+ Stratum ID: 218482534 Bottom Depth(m): 10.1</p> <p>Type: Borehole Status: UTM Zone: 17 Northing: 4834083 Orig. Ground Elev m: 82.5 DEM Ground Elev m: 82 Primary Name: Concession: Municipality: Static Water Level: -999.9 Sec. Water Use:</p> <p>Top Depth(m): 0.0 Stratum Desc: FILL,SAND,CLAY, STONES. BLACK.</p> <p>Top Depth(m): 3.7 Stratum Desc: TILL,SILT,GRAVEL, SAND. BROWN,GLACIAL,AGE GLACIAL.</p> <p>Top Depth(m): 4.3 Stratum Desc: TILL,SAND,SILT,CLAY.GREY,GLACI</p>					

Map Key	Number of Records	Direction/ Distance (m)	Elevation (m)	Site	DB
---------	-------------------	-------------------------	---------------	------	----

AL,AGE GLACIAL. N.

[408](#) 1 of 1 NW/170.8 0.0 ON **BORE**

Borehole ID:	637992	Type:	Borehole
Use:	Geotechnical/Geological Investigation	Status:	
Drill Method:	Power auger	UTM Zone:	17
Easting:	630815	Northing:	4834073
Location Accuracy:		Orig. Ground Elev m:	82.6
Elev. Reliability Note:		DEM Ground Elev m:	81.9
Total Depth m:	9.8	Primary Name:	
Township:		Concession:	
Lot:		Municipality:	
Completion Date:	OCT-1968	Static Water Level:	-999.9
Primary Water Use:	Not Used	Sec. Water Use:	

--- Details ---

Stratum ID:	218482531	Top Depth(m):	9.4
Bottom Depth(m):	9.8	Stratum Desc:	SHALE. GREY,AGE ORDOVICIAN. INE,AGE
+			
Stratum ID:	218482528	Top Depth(m):	0.0
Bottom Depth(m):	3.2	Stratum Desc:	FILL,STONES.
+			
Stratum ID:	218482529	Top Depth(m):	3.2
Bottom Depth(m):	8.1	Stratum Desc:	TILL,SAND,SILT,CLAY.GREY,GLACIAL,AGE GLACIAL.
+			
Stratum ID:	218482530	Top Depth(m):	8.1
Bottom Depth(m):	9.4	Stratum Desc:	TILL,CLAY,SILT,SAND.GREY,GLACIAL,AGE GLACIAL.

[409](#) 1 of 1 NW/196.6 0.0 ON **BORE**

Borehole ID:	648179	Type:	Borehole
Use:	Geotechnical/Geological Investigation	Status:	
Drill Method:	Diamond Drill	UTM Zone:	17
Easting:	630705	Northing:	4833963
Location Accuracy:		Orig. Ground Elev m:	80.1
Elev. Reliability Note:		DEM Ground Elev m:	81.4
Total Depth m:	7.5	Primary Name:	
Township:		Concession:	
Lot:		Municipality:	
Completion Date:	AUG-1964	Static Water Level:	-999.9
Primary Water Use:	Not Used	Sec. Water Use:	

--- Details ---

Stratum ID:	218521908	Top Depth(m):	0.0
--------------------	-----------	----------------------	-----

Map Key	Number of Records	Direction/ Distance (m)	Elevation (m)	Site	DB
Bottom Depth(m):	1.5			Stratum Desc:	TILL,CLAY,SILT. BROWN,STIFF.
+					
Stratum ID:	218521909			Top Depth(m):	1.5
Bottom Depth(m):	2.9			Stratum Desc:	CLAY,SILT. BROWN,LACUSTRINE,HARD, AGE GLACIAL.
+					
Stratum ID:	218521910			Top Depth(m):	2.9
Bottom Depth(m):	4.6			Stratum Desc:	TILL,SILT,CLAY. GREY,GLACIAL,DENSE, AGE GLACIAL.
+					
Stratum ID:	218521911			Top Depth(m):	4.6
Bottom Depth(m):	5.9			Stratum Desc:	TILL,SILT,CLAY,SAND.GREY,GLACIAL,VERY DENSE, AGE GLACIAL.
+					
Stratum ID:	218521912			Top Depth(m):	5.9
Bottom Depth(m):	7.5			Stratum Desc:	SHALE,LIMESTONE. GREY,MARINE,AGE ORDOVICIAN. 020 023 008 010

410	1 of 3	SW/146.2	0.0	Rising Edge 77 Harbour Sq Unit 1807 Toronto ON M5J 2S2	SCT
Established:		01-SEP-92			
Plant Size (ft²):					
Employment:					
--- Details ---					
SIC/NAICS Code:		541420			
Description:		Industrial Design Services			
+					
SIC/NAICS Code:		333310			
Description:		Commercial and Service Industry Machinery Manufacturing			

410	2 of 3	SW/146.2	0.0	MLL Engineering 77 Harbour Sq Suite 1003 Toronto ON M5J 2S2	SCT
Established:		01-AUG-94			
Plant Size (ft²):					
Employment:					
--- Details ---					
SIC/NAICS Code:		541420			
Description:		Industrial Design Services			
+					
SIC/NAICS Code:		541490			
Description:		Other Specialized Design Services			
+					
SIC/NAICS Code:		541330			
Description:		Engineering Services			
+					
SIC/NAICS Code:		541330			

Map Key	Number of Records	Direction/ Distance (m)	Elevation (m)	Site	DB
Description:		Engineering Services			
+					
SIC/NAICS Code:		333990			
Description:		All Other General-Purpose Machinery Manufacturing			
+					
SIC/NAICS Code:		541510			
Description:		Computer Systems Design and Related Services			
+					
SIC/NAICS Code:		339990			
Description:		All Other Miscellaneous Manufacturing			

410	3 of 3	SW/146.2	0.0	InSite Creations Web Design 77 Harbour Sq Suite 2105 Toronto ON M5J 2S2	SCT
Established:		01-NOV-95			
Plant Size (ft²):					
Employment:					
--- Details ---					
SIC/NAICS Code:		541510			
Description:		Computer Systems Design and Related Services			
+					
SIC/NAICS Code:		541619			
Description:		Other Management Consulting Services			
+					
SIC/NAICS Code:		541490			
Description:		Other Specialized Design Services			
+					
SIC/NAICS Code:		541510			
Description:		Computer Systems Design and Related Services			

411	1 of 1	SW/234.9	0.0	ON	BORE
Borehole ID:		635088		Type: Borehole	
Use:		Geotechnical/Geological Investigation			
Drill Method:		Diamond Drill			
Easting:		630825			
Location Accuracy:					
Elev. Reliability Note:					
Total Depth m:		11.1			
Township:					
Lot:					
Completion Date:		APR-1960			
Primary Water Use:		Not Used			
Static Water Level:		-999.9			
Sec. Water Use:					
--- Details ---					
Stratum ID:		218471913		Top Depth(m): 0.0	
Bottom Depth(m):		3.4			
Stratum Desc:		SAND-MEDIUM,SILT, CLAY. GREY,ALLUVIAL,LOOSE, AGE GLACIAL.			
+					
Stratum ID:		218471914		Top Depth(m): 3.4	

Map Key	Number of Records	Direction/ Distance (m)	Elevation (m)	Site	DB
Bottom Depth(m):	7.8			Stratum Desc:	SILT,CLAY,SAND MEDIUM. GREY,LACUSTRINE,SOFT, AGE GLACIAL.
+					
Stratum ID:	218471915			Top Depth(m):	7.8
Bottom Depth(m):	11.1			Stratum Desc:	SHALE,LIMESTONE. MARINE,AGE ORDOVICIAN. 000000600110004

[412](#)

1 of 1

WSW/1.3

0.0

ON

BORE

Borehole ID: 642902
Use: Geotechnical/Geological Investigation
Drill Method: Diamond Drill
Easting: 630665
Location Accuracy:

Elev. Reliability Note:
Total Depth m: 10.4
Township:
Lot:
Completion Date: SEP-1960
Primary Water Use: Not Used

Type: Borehole
Status:
UTM Zone: 17
Northing: 4833283
Orig. Ground Elev m: 76.7
DEM Ground Elev m: 81.3
Primary Name:
Concession:
Municipality:
Static Water Level: -999.9
Sec. Water Use:

--- Details ---

Stratum ID: 218501407
Bottom Depth(m): 4.9

Top Depth(m): 0.0
Stratum Desc: SAND-FINE TO MEDIUM,SILT. BROWN,GREY,LACUSTRINE,LOOSE, AGE GLACIAL.

+
Stratum ID: 218501408
Bottom Depth(m): 8.8

Top Depth(m): 4.9
Stratum Desc: SILT,CLAY. GREY,LACUSTRINE,SOFT, AGE GLACIAL.

+
Stratum ID: 218501409
Bottom Depth(m): 10.4

Top Depth(m): 8.8
Stratum Desc: BEDROCK,SHALE, LIMESTONE. MARINE,VERY HARD,BEDDED, AGE ORDOVICIAN. 000000400160002SILT,C

[413](#)

1 of 8

NW/183.3

0.0

NORWICH UNION LIFE ASSURANCE CO.
60 YONGE STREET
TORONTO CITY ON M5E 1H5

CA

Certificate #: 8-3184-88-88
Application Year: 88
Issue Date: 3/17/1989
Approval Type: Industrial air
Status: Cancelled
Application Type:
Client Name:
Client Address:
Client City:

Map Key	Number of Records	Direction/ Distance (m)	Elevation (m)	Site	DB
Client Postal Code:					
Project Description:		DIESEL GENERATOR C.REG. 8/300/370/88/886			
Contaminants:					
Emission Control:					
413	2 of 8	NW/183.3	0.0	BMO Life Assurance Company 60 Yonge Street TORONTO ON M5E 1H5	EBR
Year:		2014			
EBR Registry No.:		012-1561			
Ministry Ref. No.:		6921-9HRP2A			
Type:		Instrument Proposal			
Instrument Type:		(EPA Part II.1) - Environmental Compliance Approval (project type: air)			
Proposal Date:		April 16, 2014			
Location:		60 Yonge Street Toronto M5E 1H5 CITY OF TORONTO			
Proponent Address:		60 Adelaide Street East, Toronto Ontario, Canada M5C 3E4			
413	3 of 8	NW/183.3	0.0	60 Yonge Street Toronto ON M5E 1H5	EHS
Order No.:		20010309007			
Report Date:		3/15/01			
Report Type:		Complete Report			
Search Radius (km):		0.25			
Addit. Info Ordered:					
413	4 of 8	NW/183.3	0.0	RICHARD & B.A. RYAN LIMITED 33-712 NORWICH UNION, 60 YONGE ST. C/O 78 LOGAN AVE. TORONTO ON M5E 1H5	GEN
Generator #:		ON1347400			
Approval Yrs:		92,93,94,95,96,97,98			
SIC Code:		7599			
SIC Description:		OTHER REAL EST. OPER			
--- Details ---					
Waste Code:		222			
Waste Description:		HEAVY FUELS			
413	5 of 8	NW/183.3	0.0	RICHARD & B.A. RYAN LIMITED NORWICH UNION, 60 YONGE ST. C/O 78 LOGAN AVE. TORONTO ON M5E 1H5	GEN
Generator #:		ON1347400			
Approval Yrs:		90			
SIC Code:		7599			
SIC Description:		OTHER REAL EST. OPER			
--- Details ---					
Waste Code:		222			

Map Key	Number of Records	Direction/ Distance (m)	Elevation (m)	Site	DB
Waste Description:		HEAVY FUELS			
413	6 of 8	NW/183.3	0.0	Amalgamet Canada 60 Yonge St Suite 1001 Toronto ON M5E 1H5	SCT
Established:		01-JAN-22			
Plant Size (ft²):		2304			
Employment:					
--- Details ---					
SIC/NAICS Code:		419120			
Description:		Wholesale Trade Agents and Brokers			
413	7 of 8	NW/183.3	0.0	E*Trade Canada 60 Yonge St Suite 1200 Toronto ON M5E 1H5	SCT
Established:		1992			
Plant Size (ft²):					
Employment:		200			
--- Details ---					
SIC/NAICS Code:		511210			
Description:		Software Publishers			
+					
SIC/NAICS Code:		523120			
Description:		Securities Brokerage			
413	8 of 8	NW/183.3	0.0	eDocs Inc. 60 Yonge St Toronto ON M5E 1H5	SCT
Established:		2001			
Plant Size (ft²):					
Employment:		5			
--- Details ---					
SIC/NAICS Code:		323114			
Description:		Quick Printing			
+					
SIC/NAICS Code:		323115			
Description:		Digital Printing			
+					
SIC/NAICS Code:		323119			
Description:		Other Printing			
414	1 of 36	NW/201.9	0.0	BCE Place (Wellington) Limited 181 Bay Street Toronto ON	CA
Certificate #:		8796-6D4LCK			
Application Year:		2005			
Issue Date:		6/6/2005			
Approval Type:		Air			
Status:		Revoked and/or Replaced			

<i>Map Key</i>	<i>Number of Records</i>	<i>Direction/ Distance (m)</i>	<i>Elevation (m)</i>	<i>Site</i>	<i>DB</i>
Application Type: Client Name: Client Address: Client City: Client Postal Code: Project Description: Contaminants: Emission Control:					
414	2 of 36	NW/201.9	0.0	BCE Place (Wellington) Limited 181 Bay Street Toronto ON	CA
Certificate #: 4598-6UFL9J Application Year: 2006 Issue Date: 11/9/2006 Approval Type: Air Status: Approved Application Type: Client Name: Client Address: Client City: Client Postal Code: Project Description: Contaminants: Emission Control:					
414	3 of 36	NW/201.9	0.0	BCE Place (Wellington) Limited 181 Bay Street Toronto ON	EBR
Year: 2004 EBR Registry No.: IA04E1189 Ministry Ref. No.: 2614-63DPZL Type: Instrument Decision Instrument Type: Approval for discharge into the natural environment other than water (i.e. Air) - EPA s. 9 Proposal Date: Location: 181 Bay Street Suite 2100 Toronto Ontario Proponent Address: 181 Bay Street Toronto Ontario M5J 2T3					
414	4 of 36	NW/201.9	0.0	4100-181 Bay Street Toronto ON M5J2T3	EHS
Order No.: 20090422053 Report Date: 4/24/2009 Report Type: Site Report Search Radius (km): 0.25 Addit. Info Ordered:					
414	5 of 36	NW/201.9	0.0	181 Bay Street Toronto ON	EHS

Map Key	Number of Records	Direction/ Distance (m)	Elevation (m)	Site	DB
Order No.: 20020729031 Report Date: 7/31/02 Report Type: Complete Report Search Radius (km): 0.35 Addit. Info Ordered: Fire Insur. Maps and/or Site Plans and/or Inspection Reports					
414	6 of 36	NW/201.9	0.0	181 Bay Street TORONTO ON	EHS
Order No.: 20081203020w Report Date: 12/3/2008 Report Type: Self Serve Instant Report Search Radius (km): 0.25 Addit. Info Ordered:					
414	7 of 36	NW/201.9	0.0	181 Bay Street Toronto ON M5J 2T9	EHS
Order No.: 20040930007 Report Date: 10/1/04 Report Type: Site Report Search Radius (km): 0.25 Addit. Info Ordered:					
414	8 of 36	NW/201.9	0.0	181 Bay St Toronto ON M5J2T3	EHS
Order No.: 20140731061 Report Date: 01-AUG-14 Report Type: Site Report Search Radius (km): .001 Addit. Info Ordered:					
414	9 of 36	NW/201.9	0.0	Wally Chiu Drugs Ltd. 181 BAY ST Toronto ON	GEN
Generator #: ON3428454 Approval Yrs: As of May 2015 SIC Code: SIC Description: --- Details --- Waste Code: 312 Waste Description: Pathological wastes					
414	10 of 36	NW/201.9	0.0	Cleveland Clinic Canada 181 Bay Street, Suite 3000 Brookfield Place Toronto ON	GEN
Generator #: ON7926114					

Map Key	Number of Records	Direction/ Distance (m)	Elevation (m)	Site	DB
Approval Yrs:		2013			
SIC Code:		621110, 621499, 621510			
SIC Description:		OFFICES OF PHYSICIANS, ALL OTHER OUT-PATIENT CARE CENTRES, MEDICAL AND DIAGNOSTIC LABORATORIES			
--- Details ---					
Waste Code:		261			
Waste Description:		PHARMACEUTICALS			
+					
Waste Code:		312			
Waste Description:		PATHOLOGICAL WASTES			
414	11 of 36	NW/201.9	0.0	Cleveland Clinic Canada 181 Bay Street, Suite 3000 Brookfield Place Toronto ON M5J2T3	GEN
Generator #:		ON7926114			
Approval Yrs:		As of May 2015			
SIC Code:					
SIC Description:					
--- Details ---					
Waste Code:		312			
Waste Description:		Pathological wastes			
+					
Waste Code:		261			
Waste Description:		Pharmaceuticals			
414	12 of 36	NW/201.9	0.0	Cleveland Clinic Canada 181 Bay Street, Suite 3000 Brookfield Place Toronto ON M5J2T3	GEN
Generator #:		ON7926114			
Approval Yrs:		2011			
SIC Code:		621110, 621499, 621510			
SIC Description:		Offices of Physicians, All Other Out-Patient Care Centres, Medical and Diagnostic Laboratories			
--- Details ---					
Waste Code:		261			
Waste Description:		PHARMACEUTICALS			
+					
Waste Code:		312			
Waste Description:		PATHOLOGICAL WASTES			
414	13 of 36	NW/201.9	0.0	BROOKFIELD DEVELOPMENT CORPORATION05-961 181 BAY STREET PARKING LEVEL 4 WEST END TORONTO ON	GEN
Generator #:		ON1696200			
Approval Yrs:		92,93,94,95,96,97,98			
SIC Code:		9991			
SIC Description:		PARKING LOTS/GARGAGE			
--- Details ---					
Waste Code:		243			

Map Key	Number of Records	Direction/ Distance (m)	Elevation (m)	Site	DB
Waste Description:		PCB'S			
414	14 of 36	NW/201.9	0.0	Cleveland Clinic Canada 181 Bay Street, Suite 3000 Brookfield Place Toronto ON M5J2T3	GEN
Generator #:		ON7926114			
Approval Yrs:		2012			
SIC Code:		621110, 621499, 621510			
SIC Description:		Offices of Physicians, All Other Out-Patient Care Centres, Medical and Diagnostic Laboratories			
--- Details ---					
Waste Code:		261			
Waste Description:		PHARMACEUTICALS			
+					
Waste Code:		312			
Waste Description:		PATHOLOGICAL WASTES			
414	15 of 36	NW/201.9	0.0	Cleveland Clinic Canada 181 Bay Street, Suite 3000 Brookfield Place Toronto ON M5J2T3	GEN
Generator #:		ON7926114			
Approval Yrs:		2010			
SIC Code:		621110, 621499, 621510			
SIC Description:		Offices of Physicians, All Other Out-Patient Care Centres, Medical and Diagnostic Laboratories			
--- Details ---					
Waste Code:		261			
Waste Description:		PHARMACEUTICALS			
+					
Waste Code:		312			
Waste Description:		PATHOLOGICAL WASTES			
414	16 of 36	NW/201.9	0.0	BROOKFIELD BCE PLACE BOX 803-SUITE 4300; 181 BAY STREET INTERNVEST HOLDINGS LTD.; 315 LINCOLN ROAD TORONTO ON M5J 2T3	NPCB
Company Code:		O1069			
Transaction Date:		9/1/1995			
Inspection Date:					
Industry:		Other			
Site Status:					
414	17 of 36	NW/201.9	0.0	Fraser Papers 181 Bay St Suite 200 Toronto ON M5J 2T3	PAP
Year:		2009			
Company ID:		4398931992			
Operation:					
Type:		Head Office			
Division:					

Map Key	Number of Records	Direction/ Distance (m)	Elevation (m)	Site	DB
Mailing Address:		PO Box 762, Toronto ON M5J 2T3			
Mill Notes:		Public Company: Canadian Stock Exchange (FPS) Mills: Edmundston, NB; Madawaska, ME; Gorham, NH; Thurso, QC Lumber Mills: Plaster Rock, NB; Ashland, ME; Masardis, ME. Research & Development Center: Madawaska, ME Woodlands: Edmundston, NB (own/manage 2.3 million acres of timberlands). Customer Service: Publishing Papers, Groundwood Papers, Specialty Papers, Converting Papers and Paperboard - Madawaska, ME: 800-920-9988 or 207-728-3321 ISO Quality Registration: 9002, 14001 Bleached magnesium sulphite pulp: 210,000 t/y Bleached hardwood kraft pulp: 245,000 t/y Groundwood pulp: 125,000 t/y Lumber: 360 mmbf dimensional lumber Industrial Towel: 30,000 t/y Paper: 730,000 t/y"			
History:					
Status:		Active			
414	18 of 36	NW/201.9	0.0	SHOPPERS DRUG MART #0945 (BCE PLACE) 181 BAY STREET TORONTO ON M5J2S1	PES
Licence No.:					
Licence Type:		Limited Vendor			
414	19 of 36	NW/201.9	0.0	Labatt Breweries of Canada Ltd. 181 Bay St Labatt House Box 786 Suite 200 Toronto ON M5J 2T3	SCT
Established:		1847			
Plant Size (ft²):		50000			
Employment:		160			
414	20 of 36	NW/201.9	0.0	RPM Technologies Corporation 181 Bay St Suite 2800 Toronto ON M5J 2T3	SCT
Established:					
Plant Size (ft²):		70			
Employment:					
--- Details ---					
SIC/NAICS Code:		511210			
Description:		Software Publishers			
414	21 of 36	NW/201.9	0.0	Iberian Minerals Corp. 181 Bay St Suite 2830 Toronto ON M5J 2T3	SCT
Established:		01-AUG-96			
Plant Size (ft²):					
Employment:					
--- Details ---					
SIC/NAICS Code:		213119			
Description:		Other Support Activities for Mining			

Map Key	Number of Records	Direction/ Distance (m)	Elevation (m)	Site	DB
414	22 of 36	NW/201.9	0.0	E*TRADE CANADA 181 Bay St BCE Place Suite 3810 Toronto ON M5J 2T3	SCT
Established:		1992			
Plant Size (ft²):		0			
Employment:		50			
--- Details ---					
SIC/NAICS Code:		511210			
Description:		Software Publishers			
414	23 of 36	NW/201.9	0.0	LABATT BREWERIES OF CANADA 181 BAY ST SUITE 200 TORONTO ON M5J 2T3	SCT
Established:		1847			
Plant Size (ft²):		0			
Employment:		130			
--- Details ---					
SIC/NAICS Code:		2082			
Description:		MALT BEVERAGES			
+					
SIC/NAICS Code:		312120			
Description:		Breweries			
414	24 of 36	NW/201.9	0.0	Grant Forest Products Inc. 181 Bay St Box 743 Suite 1520 Toronto ON M5J 2T3	SCT
Established:		6/1/1972			
Plant Size (ft²):		2400			
Employment:					
--- Details ---					
SIC/NAICS Code:		321211			
Description:		Hardwood Veneer and Plywood Mills			
+					
SIC/NAICS Code:		321211			
Description:		Hardwood Veneer and Plywood Mills			
414	25 of 36	NW/201.9	0.0	DAISHOWA SALES LIMITED 181 BAY ST SUITE 1540 TORONTO ON M5J 2T3	SCT
Established:		0000			
Plant Size (ft²):		7458			
Employment:		30			
--- Details ---					
SIC/NAICS Code:		2621			
Description:		PAPER MILLS			
+					
SIC/NAICS Code:		2631			
Description:		PAPERBOARD MILLS			
+					

Map Key	Number of Records	Direction/ Distance (m)	Elevation (m)	Site	DB
SIC/NAICS Code:		2679			
Description:		CONVERTED PAPER AND PAPERBOARD PRODUCTS, NOT ELSEWHERE CLASSIFIED			
+					
SIC/NAICS Code:		8742			
Description:		MANAGEMENT CONSULTING SERVICES			
414	26 of 36	NW/201.9	0.0	DAISHOWA FOREST PRODUCTS LTD. 181 Bay St BCE Place Box 822 Suite 1540 Toronto ON M5J 2T3	SCT
Established:		1988			
Plant Size (ft²):		7458			
Employment:		30			
--- Details ---					
SIC/NAICS Code:		322121			
Description:		Paper (except Newsprint) Mills			
+					
SIC/NAICS Code:		322122			
Description:		Newsprint Mills			
+					
SIC/NAICS Code:		322130			
Description:		Paperboard Mills			
414	27 of 36	NW/201.9	0.0	Cadillac Ventures Inc. 181 Bay St Suite 2840 Toronto ON M5J 2T3	SCT
Established:		01-SEP-96			
Plant Size (ft²):					
Employment:					
--- Details ---					
SIC/NAICS Code:		212299			
Description:		All Other Metal Ore Mining			
+					
SIC/NAICS Code:		213119			
Description:		Other Support Activities for Mining			
+					
SIC/NAICS Code:		213119			
Description:		Other Support Activities for Mining			
414	28 of 36	NW/201.9	0.0	McCain Foods Limited 181 Bay St Suite 3600 Toronto ON M5J 2T3	SCT
Established:					
Plant Size (ft²):					
Employment:					
--- Details ---					
SIC/NAICS Code:		413190			
Description:		Other Specialty-Line Food Wholesaler-Distributors			
+					
SIC/NAICS Code:		413120			
Description:		Dairy and Milk Products Wholesaler-Distributors			

<i>Map Key</i>	<i>Number of Records</i>	<i>Direction/ Distance (m)</i>	<i>Elevation (m)</i>	<i>Site</i>	<i>DB</i>
+ SIC/NAICS Code: 413190 Description: Other Specialty-Line Food Wholesaler-Distributors					
414	29 of 36	NW/201.9	0.0	Falconbridge Limited 181 Bay St Suite 200 Toronto ON M5J 2T3	SCT
Established: 1922					
Plant Size (ft²):					
Employment: 300					
--- Details ---					
SIC/NAICS Code: 212220					
Description: Gold and Silver Ore Mining					
+					
SIC/NAICS Code: 212232					
Description: Nickel-Copper Ore Mining					
+					
SIC/NAICS Code: 212233					
Description: Copper-Zinc Ore Mining					
+					
SIC/NAICS Code: 212299					
Description: All Other Metal Ore Mining					
+					
SIC/NAICS Code: 325189					
Description: All Other Basic Inorganic Chemical Manufacturing					
+					
SIC/NAICS Code: 331313					
Description: Primary Production of Alumina and Aluminum					
+					
SIC/NAICS Code: 331529					
Description: Non-Ferrous Foundries (except Die-Casting)					
414	30 of 36	NW/201.9	0.0	NORANDA INC. 181 BAY ST SUITE 4100 BCE PLACE TORONTO ON M5C 2Z6	SCT
Established: 1922					
Plant Size (ft²): 0					
Employment: 0					
--- Details ---					
SIC/NAICS Code: 212220					
Description: Gold and Silver Ore Mining					
+					
SIC/NAICS Code: 212232					
Description: Nickel-Copper Ore Mining					
+					
SIC/NAICS Code: 212299					
Description: All Other Metal Ore Mining					
+					
SIC/NAICS Code: 325189					
Description: All Other Basic Inorganic Chemical Manufacturing					
+					
SIC/NAICS Code: 331313					
Description: Primary Production of Alumina and Aluminum					

Map Key	Number of Records	Direction/ Distance (m)	Elevation (m)	Site	DB
<p>+</p> <p>SIC/NAICS Code: 331410</p> <p>Description: Non-Ferrous Metal (except Aluminum) Smelting and Refining</p> <p>+</p> <p>SIC/NAICS Code: 331529</p> <p>Description: Non-Ferrous Foundries (except Die-Casting)</p> <p>+</p> <p>SIC/NAICS Code: 212233</p> <p>Description: Copper-Zinc Ore Mining</p>					
414	31 of 36	NW/201.9	0.0	Falconbridge Inc. 181 Bay St Suite 200 Toronto ON M5J 2T3	SCT
<p>Established: 1922</p> <p>Plant Size (ft²):</p> <p>Employment: 265</p> <p>--- Details ---</p> <p>SIC/NAICS Code: 212220</p> <p>Description: Gold and Silver Ore Mining</p> <p>+</p> <p>SIC/NAICS Code: 212232</p> <p>Description: Nickel-Copper Ore Mining</p> <p>+</p> <p>SIC/NAICS Code: 212233</p> <p>Description: Copper-Zinc Ore Mining</p> <p>+</p> <p>SIC/NAICS Code: 212299</p> <p>Description: All Other Metal Ore Mining</p> <p>+</p> <p>SIC/NAICS Code: 325189</p> <p>Description: All Other Basic Inorganic Chemical Manufacturing</p> <p>+</p> <p>SIC/NAICS Code: 331313</p> <p>Description: Primary Production of Alumina and Aluminum</p> <p>+</p> <p>SIC/NAICS Code: 331529</p> <p>Description: Non-Ferrous Foundries (except Die-Casting)</p>					
414	32 of 36	NW/201.9	0.0	Cisco Systems Canada Co. 181 Bay St Box 802 Suite 3400 Toronto ON M5J 2T3	SCT
<p>Established: 01-OCT-84</p> <p>Plant Size (ft²):</p> <p>Employment:</p> <p>--- Details ---</p> <p>SIC/NAICS Code: 541510</p> <p>Description: Computer Systems Design and Related Services</p> <p>+</p> <p>SIC/NAICS Code: 541510</p> <p>Description: Computer Systems Design and Related Services</p>					

Map Key	Number of Records	Direction/ Distance (m)	Elevation (m)	Site	DB
414	33 of 36	NW/201.9	0.0	Mechtronix Systems Inc. 181 Bay St Suite 4400 Toronto ON M5J 2T3	SCT
Established:					
Plant Size (ft²):					
Employment:					
--- Details ---					
SIC/NAICS Code:		333310			
Description:		Commercial and Service Industry Machinery Manufacturing			
414	34 of 36	NW/201.9	0.0	TELETOON Canada Inc. 181 Bay St Box 787 Suite 100 Toronto ON M5J 2T3	SCT
Established:					
Plant Size (ft²):					
Employment:					
01-OCT-97					
--- Details ---					
SIC/NAICS Code:		515120			
Description:		Television Broadcasting			
414	35 of 36	NW/201.9	0.0	Astral Television Networks 181 Bay St Box 787 Suite 100 Toronto ON M5J 2T3	SCT
Established:					
Plant Size (ft²):					
Employment:					
01-NOV-48					
20000					
--- Details ---					
SIC/NAICS Code:		515120			
Description:		Television Broadcasting			
414	36 of 36	NW/201.9	0.0	GEIGER INTERNATIONAL LIMITED 181 BAY ST SUITE 320 TORONTO ON M5J	SCT
Established:					
Plant Size (ft²):					
Employment:					
1962					
20000					
30					
--- Details ---					
SIC/NAICS Code:		2522			
Description:		OFFICE FURNITURE, EXCEPT WOOD			
415	1 of 1	WSW/90.4	0.0	ON	BORE
Borehole ID:		635101		Type: Borehole	
Use:		Geotechnical/Geological Investigation			
Drill Method:		Power auger			
Easting:		630615		UTM Zone: 17	
Location Accuracy:				Northing: 4833383	
				Orig. Ground Elev 76.7	

Map Key	Number of Records	Direction/ Distance (m)	Elevation (m)	Site	DB
Elev. Reliability Note:				m: DEM Ground Elev 81.9	
Total Depth m:	7.6			m: Primary Name:	
Township:				Concession:	
Lot:				Municipality:	
Completion Date:	APR-1960			Static Water Level:	-999.9
Primary Water Use:	Not Used			Sec. Water Use:	
--- Details ---					
Stratum ID:	218471955			Top Depth(m):	0.0
Bottom Depth(m):	4.9			Stratum Desc:	SAND-MEDIUM. BROWN,ALLUVIAL,LOOSE, AGE GLACIAL.
+					
Stratum ID:	218471956			Top Depth(m):	4.9
Bottom Depth(m):	7.5			Stratum Desc:	SILT,CLAY,SAND. GREY,LACUSTRINE,SOFT, AGE GLACIAL.
+					
Stratum ID:	218471957			Top Depth(m):	7.5
Bottom Depth(m):	7.6			Stratum Desc:	SHALE. MARINE,AGE ORDOVICIAN. 03204906000000006

[416](#) 1 of 1 NNW/212.0 0.0 SKYLINE INTERNATION DEVELOPMENT INC. 6 & 8 COLBORNE ST. TORONTO ON GEN

Generator #: ON7444910
Approval Yrs: 03,04
SIC Code:
SIC Description:

[417](#) 1 of 1 NW/179.3 0.0 ON BORE

Borehole ID: 637991 **Type:** Borehole
Use: Geotechnical/Geological Investigation **Status:**
Drill Method: Power auger **UTM Zone:** 17
Easting: 630785 **Northing:** 4834063
Location Accuracy: **Orig. Ground Elev m:** 83.2
Elev. Reliability Note: **DEM Ground Elev m:** 82
Total Depth m: 10.7 **Primary Name:**
Township: **Concession:**
Lot: **Municipality:**
Completion Date: OCT-1968 **Static Water Level:** -999.9
Primary Water Use: Not Used **Sec. Water Use:**

--- Details ---
Stratum ID: 218482524 **Top Depth(m):** 0.0

Map Key	Number of Records	Direction/ Distance (m)	Elevation (m)	Site	DB
Bottom Depth(m):	4.0			Stratum Desc:	FILL,STONES,SAND.
+					
Stratum ID:	218482525			Top Depth(m):	4.0
Bottom Depth(m):	7.3			Stratum Desc:	TILL,SILT,CLAY, GRAVEL. GREY,GLACIAL,STIFF, AGE GLACIAL.
+					
Stratum ID:	218482526			Top Depth(m):	7.3
Bottom Depth(m):	9.1			Stratum Desc:	SILT,CLAY,SHALE. GREY,GLACIAL,HARD,AGE GLACIAL.
+					
Stratum ID:	218482527			Top Depth(m):	9.1
Bottom Depth(m):	10.7			Stratum Desc:	SHALE. GREY,MARINE,AGE ORDOVICIAN. 00130016
418	1 of 2	SW/130.6	0.0	Lotus Media Inc. - Sposa 99 Harbour Sq Suite 3111 Toronto ON M5J 2H2	SCT
Established:		01-JUN-92			
Plant Size (ft²):					
Employment:					
--- Details ---					
SIC/NAICS Code:		519130			
Description:		Internet Publishing and Broadcasting and Web Search Portals			
+					
SIC/NAICS Code:		511120			
Description:		Periodical Publishers			
+					
SIC/NAICS Code:		511130			
Description:		Book Publishers			
418	2 of 2	SW/130.6	0.0	PRIVATE OWNER LAKE ONTARIO AT 99 HARBOUR SQUARE PLEASURE CRAFT TORONTO CITY ON	SPL
Ref No.:		218340			
Incident Dt:		12/16/2001			
MOE Reported Dt:		12/16/2001			
Contaminant Name:					
Contaminant Quantity:					
Incident Summary:		PRIVATE BOAT: OIL SLICK APPROX. 30 X 45 METRES		IN LAKE ONTARIO.	
Incident Cause:		WATERCRAFT TANK/BILGE PUMPING			
Incident Reason:		UNKNOWN			
Nature of Impact:		Water course or lake			
Receiving Medium:		Water			
Environmental Impact:		Possible			
419	1 of 1	WSW/59.2	0.0	ON	BORE

Map Key	Number of Records	Direction/ Distance (m)	Elevation (m)	Site	DB
Borehole ID:	635100			Type:	Borehole
Use:	Geotechnical/Geological Investigation			Status:	
Drill Method:	Diamond Drill			UTM Zone:	17
Easting:	630625			Northing:	4833353
Location Accuracy:				Orig. Ground Elev m:	77.2
Elev. Reliability Note:				DEM Ground Elev m:	82
Total Depth m:	11.7			Primary Name:	
Township:				Concession:	
Lot:				Municipality:	
Completion Date:	APR-1960			Static Water Level:	-999.9
Primary Water Use:	Not Used			Sec. Water Use:	
--- Details ---					
Stratum ID:	218471952			Top Depth(m):	0.0
Bottom Depth(m):	5.2			Stratum Desc:	SAND-MEDIUM. GREY,ALLUVIAL,LOOSE, AGE GLACIAL.
+					
Stratum ID:	218471953			Top Depth(m):	5.2
Bottom Depth(m):	8.2			Stratum Desc:	SILT(72),CLAY(18), SAND(10). GREY,LACUSTRINE,SOFT, AGE GLACIAL.
+					
Stratum ID:	218471954			Top Depth(m):	8.2
Bottom Depth(m):	11.7			Stratum Desc:	SHALE,LIMESTONE. MARINE,AGE ORDOVICIAN. 0270450500000000900170002IA

420

1 of 1

NNW/219.5

0.0

ON

BORE

Borehole ID:	635511			Type:	Borehole
Use:	Geotechnical/Geological Investigation			Status:	
Drill Method:	Diamond Drill			UTM Zone:	17
Easting:	630895			Northing:	4834143
Location Accuracy:				Orig. Ground Elev m:	82.9
Elev. Reliability Note:				DEM Ground Elev m:	82.2
Total Depth m:	11.6			Primary Name:	
Township:				Concession:	
Lot:				Municipality:	
Completion Date:	NOV-1960			Static Water Level:	-999.9
Primary Water Use:	Not Used			Sec. Water Use:	
--- Details ---					
Stratum ID:	218473547			Top Depth(m):	0.0
Bottom Depth(m):	2.0			Stratum Desc:	UNSPECIFIED.
+					
Stratum ID:	218473548			Top Depth(m):	2.0
Bottom Depth(m):	3.0			Stratum Desc:	FILL.
+					
Stratum ID:	218473549			Top Depth(m):	3.0

637

erisinfo.com | EcoLog ERIS Ltd.
Lower Yonge Precinct Yonge St Queens Quay E Toronto ON

Order #: 20151021002

Map Key	Number of Records	Direction/ Distance (m)	Elevation (m)	Site	DB
	Bottom Depth(m): 4.4			Stratum Desc:	SILT,CLAY. LACUSTRINE,AGE GLACIAL.
	+				
	Stratum ID: 218473550			Top Depth(m):	4.4
	Bottom Depth(m): 7.0			Stratum Desc:	CLAY,SILT,SAND. LACUSTRINE,AGE GLACIAL.
	+				
	Stratum ID: 218473551			Top Depth(m):	7.0
	Bottom Depth(m): 9.3			Stratum Desc:	TILL,SILT,CLAY. GLACIAL,AGE GLACIAL.
	+				
	Stratum ID: 218473552			Top Depth(m):	9.3
	Bottom Depth(m): 11.6			Stratum Desc:	SHALE. GREY,MARINE,AGE ORDOVICIAN. O
421	1 of 1	NW/186.1	0.0	ON	BORE
	Borehole ID: 637986			Type:	Borehole
	Use: Geotechnical/Geological Investigation			Status:	
	Drill Method: Power auger			UTM Zone:	17
	Easting: 630755			Northing:	4834043
	Location Accuracy:			Orig. Ground Elev m:	82.7
	Elev. Reliability Note:			DEM Ground Elev m:	81.9
	Total Depth m: 8.8			Primary Name:	
	Township:			Concession:	
	Lot:			Municipality:	
	Completion Date: OCT-1968			Static Water Level:	-999.9
	Primary Water Use: Not Used			Sec. Water Use:	
	--- Details ---				
	Stratum ID: 218482508			Top Depth(m):	0.0
	Bottom Depth(m): 1.5			Stratum Desc:	FILL,SAND,STONES. LOOSE.
	+				
	Stratum ID: 218482509			Top Depth(m):	1.5
	Bottom Depth(m): 4.3			Stratum Desc:	TILL,SILT,CLAY, GRAVEL. BROWN,GLACIAL,STIFF, AGE GLACIAL.
	+				
	Stratum ID: 218482510			Top Depth(m):	4.3
	Bottom Depth(m): 4.9			Stratum Desc:	TILL,SAND,SILT. BROWN,GLACIAL,STIFF, AGE GLACIAL.
	+				
	Stratum ID: 218482511			Top Depth(m):	4.9
	Bottom Depth(m): 8.8			Stratum Desc:	TILL,SILT,CLAY, GRAVEL. GREY,GLACIAL,HARD,AGE GLACIAL.000500250014002000160044

422 **1 of 1** **NW/187.8** **0.0** **ON** **BORE**

Map Key	Number of Records	Direction/ Distance (m)	Elevation (m)	Site	DB
Borehole ID:	637985			Type: Borehole	
Use:	Geotechnical/Geological Investigation			Status:	
Drill Method:	Power auger			UTM Zone: 17	
Easting:	630745			Northing: 4834033	
Location Accuracy:				Orig. Ground Elev m: 82.9	
Elev. Reliability Note:				DEM Ground Elev m: 81.8	
Total Depth m:	9			Primary Name:	
Township:				Concession:	
Lot:				Municipality:	
Completion Date:	OCT-1968			Static Water Level: -999.9	
Primary Water Use:	Not Used			Sec. Water Use:	
--- Details ---					
Stratum ID:	218482504			Top Depth(m): 0.0	
Bottom Depth(m):	1.4			Stratum Desc: FILL,CLAY,SILT. LOOSE.	
+					
Stratum ID:	218482505			Top Depth(m): 1.4	
Bottom Depth(m):	5.0			Stratum Desc: TILL,CLAY,SILT, GRAVEL. BROWN,GLACIAL,STIFF, AGE GLACIAL.	
+					
Stratum ID:	218482506			Top Depth(m): 5.0	
Bottom Depth(m):	6.7			Stratum Desc: TILL,SILT,CLAY. GREY,GLACIAL,STIFF, AGE GLACIAL.	
+					
Stratum ID:	218482507			Top Depth(m): 6.7	
Bottom Depth(m):	9.0			Stratum Desc: TILL,SILT,CLAY,SHALEGREY, GLACIAL,HARD,AGE GLACIAL.000450220016501400220048	
423	1 of 1	NNW/223.6	0.0	Commonwealth Garage 10 Colborne St Toronto ON M5E 1E1	TANK
Permit Date:	2/26/1930				
Permit Type:	BP A28310				
User Type:	Garage				
Installation Type:	Gasoline tank				
Installation Size:					
Installation Config.:	1 x Gasoline tank				
No. Tanks Installed:	1				
Units of Measure:					
Value/Tank (\$):	150				
Capacity(gal):					
Reference:	CTA Building permits				
Location Desc:					
424	1 of 1	NW/199.7	0.0	HAMMERSON CANADA INC. MELINDA ST/YONGE ST.	CA

Map Key	Number of Records	Direction/ Distance (m)	Elevation (m)	Site	DB
TORONTO ON					
Certificate #:		3-0751-98-			
Application Year:		98			
Issue Date:		6/15/1998			
Approval Type:		Municipal sewage			
Status:		Approved			
Application Type:					
Client Name:					
Client Address:					
Client City:					
Client Postal Code:					
Project Description:					
Contaminants:					
Emission Control:					

425	1 of 1	SW/90.7	0.0	ON	BORE
Borehole ID:	635077			Type:	Borehole
Use:	Geotechnical/Geological Investigation			Status:	
Drill Method:	Diamond Drill			UTM Zone:	17
Easting:	630705			Northing:	4833203
Location Accuracy:				Orig. Ground Elev m:	76.8
Elev. Reliability Note:				DEM Ground Elev m:	79.3
Total Depth m:	11.6			Primary Name:	
Township:				Concession:	
Lot:				Municipality:	
Completion Date:	OCT-1960			Static Water Level:	-999.9
Primary Water Use:	Not Used			Sec. Water Use:	
--- Details ---					
Stratum ID:	218471867			Top Depth(m):	0.0
Bottom Depth(m):	2.8			Stratum Desc:	FILL,SAND-MEDIUM. BROWN,LOOSE.
+					
Stratum ID:	218471868			Top Depth(m):	2.8
Bottom Depth(m):	5.8			Stratum Desc:	FILL,SAND,SILT. GREY,LOOSE.
+					
Stratum ID:	218471869			Top Depth(m):	5.8
Bottom Depth(m):	9.5			Stratum Desc:	SILT,CLAY. GREY,LACUSTRINE,SOFT, AGE GLACIAL.
+					
Stratum ID:	218471870			Top Depth(m):	9.5
Bottom Depth(m):	10.1			Stratum Desc:	SAND,SILT. GREY,GLACIAL,LOOSE, AGE GLACIAL.
+					
Stratum ID:	218471871			Top Depth(m):	10.1
Bottom Depth(m):	10.5			Stratum Desc:	ROCK,SHALE. WEATHERED.

Map Key	Number of Records	Direction/ Distance (m)	Elevation (m)	Site	DB
+					
Stratum ID:	218471872			Top Depth(m):	10.5
Bottom Depth(m):	11.6			Stratum Desc:	BEDROCK, SHALE, LIMESTONE. MARINE, FIRM, AGE ORDOVICIAN. 00000004000910040019100200311003
426	1 of 1	WSW/95.1	0.0	ON	BORE
Borehole ID:	642927			Type:	Borehole
Use:	Geotechnical/Geological Investigation			Status:	
Drill Method:	Power auger			UTM Zone:	17
Easting:	630605			Northing:	4833383
Location Accuracy:				Orig. Ground Elev m:	76.8
Elev. Reliability Note:				DEM Ground Elev m:	80.7
Total Depth m:	14.4			Primary Name:	
Township:				Concession:	
Lot:				Municipality:	
Completion Date:	SEP-1967			Static Water Level:	-999.9
Primary Water Use:	Not Used			Sec. Water Use:	
--- Details ---					
Stratum ID:	218501516			Top Depth(m):	1.6
Bottom Depth(m):	2.3			Stratum Desc:	SAND-MEDIUM. BROWN, COMPACT, AGE GLACIAL.
+					
Stratum ID:	218501517			Top Depth(m):	2.3
Bottom Depth(m):	4.3			Stratum Desc:	SAND-MEDIUM. GREY, LOOSE, AGE GLACIAL.
+					
Stratum ID:	218501518			Top Depth(m):	4.3
Bottom Depth(m):	8.0			Stratum Desc:	CLAY, SILT, SAND, ORGANIC. GREY, FIRM, LAYERED, AGE GLACIAL.
+					
Stratum ID:	218501519			Top Depth(m):	8.0
Bottom Depth(m):	8.3			Stratum Desc:	BEDROCK, SHALE. GREY, WEATHERED, AGE ORDOVICIAN.
+					
Stratum ID:	218501520			Top Depth(m):	8.3
Bottom Depth(m):	14.4			Stratum Desc:	BEDROCK, SHALE, LIMESTONE. GREY, BEDDED, AGE ORDOVICIAN. 013 005 025
+					
Stratum ID:	218501515			Top Depth(m):	0.0
Bottom Depth(m):	1.6			Stratum Desc:	FILL, SAND, GRAVEL, CINDERS. BROWN, MAN-MADE, COMPACT, LAYERED, AGE POST-GLACIAL.

<i>Map Key</i>	<i>Number of Records</i>	<i>Direction/ Distance (m)</i>	<i>Elevation (m)</i>	<i>Site</i>	<i>DB</i>
427	1 of 3	WSW/138.3	0.0	York Bremner Developments Limited 15 York St Toronto ON M5J 0A3	CA

Certificate #: 4767-84BKJ7
Application Year: 2010
Issue Date: 4/9/2010
Approval Type: Air
Status: Approved
Application Type:
Client Name:
Client Address:
Client City:
Client Postal Code:
Project Description:
Contaminants:
Emission Control:

427	2 of 3	WSW/138.3	0.0	15 YORK STREET, TORONTO ON	INC
---------------------	--------	-----------	-----	-------------------------------	-----

Incident ID: 2383836
Incident Number: 232700
SR Type: FS-Perform L1 Incident Insp
Status Code: Causal Analysis Complete
Summary: 15 YORK STREET, TORONTO - VAPOUR RELEASE
Drainage System:
Sub Surface Contam.:
Aff. Prop. Use Water:
Contam. Migrated:
Contact Natural Env.:
Near Body of Water:
Approx. Quant. Rel.:
Equipment Model:
Serial No:
Residential App. Type:
Commercial App. Type:
Industrial App. Type:
Institutional App. Type:
Venting Type:
Vent Connector Mater.:
Vent Chimney Mater.:
Notes:
Pipeline Type:
Pipeline Involved:
Pipe Material:
Depth Ground Cover:
Regulator Location:
Regulator Type:
Operation Pressure:
Pipeline Notes: Contractor damaged a gas pipeline fitting
Liquid Prop Make:
Liquid Prop Model:
Liquid Prop Serial No:
Equipment Type:
Cylinder Capacity:

Map Key	Number of Records	Direction/ Distance (m)	Elevation (m)	Site	DB
Cylinder Capac. Units: Cylinder Material Type: Tank Capacity: Tank Material Type: Tank Storage Type: Tank Location Type: Pump Flow Rate Capac.: Liquid Prop Notes:					
427	3 of 3	WSW/138.3	0.0	Enbridge Gas Distribution Inc. 15 York St. Toronto ON M5J 0A3	SPL
Ref No.:		5362-7XUHYF			
Incident Dt:		11/16/2009			
MOE Reported Dt:		11/16/2009			
Contaminant Name:		NATURAL GAS, COMPRESSED (METHANE)			
Contaminant Quantity:					
Incident Summary:		Enbridge: Reg Station Damage, Nat Gas to Atm			
Incident Cause:		Discharge or Emission to Air			
Incident Reason:		Spill			
Nature of Impact:		Air Pollution			
Receiving Medium:					
Environmental Impact:		Confirmed			
428	1 of 2	NW/204.4	0.0	COMMERCE COURT MEDICAL CENTRE COMMERCE COURT EAST 3RD FLOOR TORONTO ON M5L 1A1	GEN
Generator #:		ON1300800			
Approval Yrs:		92,93,97,98,99			
SIC Code:		8651			
SIC Description:		PHYSICIAN, GP., OFF.			
--- Details ---					
Waste Code:		312			
Waste Description:		PATHOLOGICAL WASTES			
428	2 of 2	NW/204.4	0.0	COMMERCE (00OUT OF BUSINESS)RE COMMERCE COURT EAST 3RD FLOOR TORONTO ON M5L 1A1	GEN
Generator #:		ON1300800			
Approval Yrs:		00,01			
SIC Code:		8651			
SIC Description:		PHYSICIAN, GP., OFF.			
--- Details ---					
Waste Code:		312			
Waste Description:		PATHOLOGICAL WASTES			
429	1 of 1	NW/211.2	0.0	ON	BORE

Map Key	Number of Records	Direction/ Distance (m)	Elevation (m)	Site	DB
Borehole ID:	637977			Type:	Borehole
Use:	Geotechnical/Geological Investigation			Status:	
Drill Method:	Power auger			UTM Zone:	17
Easting:	630695			Northing:	4833983
Location Accuracy:				Orig. Ground Elev m:	82.3
Elev. Reliability Note:				DEM Ground Elev m:	81.7
Total Depth m:	9.5			Primary Name:	
Township:				Concession:	
Lot:				Municipality:	
Completion Date:	OCT-1968			Static Water Level:	-999.9
Primary Water Use:	Not Used			Sec. Water Use:	
--- Details ---					
Stratum ID:	218482467			Top Depth(m):	0.0
Bottom Depth(m):	2.1			Stratum Desc:	FILL,SAND,SILT. BROWN,LOOSE.
+					
Stratum ID:	218482468			Top Depth(m):	2.1
Bottom Depth(m):	4.3			Stratum Desc:	TILL,SAND,SILT,CLAY.BROWN,GLACIAL,DENSE, AGE GLACIAL.
+					
Stratum ID:	218482469			Top Depth(m):	4.3
Bottom Depth(m):	6.2			Stratum Desc:	SILT,CLAY,SAND, GRAVEL. GREY,GLACIAL,STIFF, AGE GLACIAL.
+					
Stratum ID:	218482470			Top Depth(m):	6.2
Bottom Depth(m):	8.0			Stratum Desc:	TILL,SILT,CLAY,SAND.GREY,GLACIAL,HARD,AGE GLACIAL.
+					
Stratum ID:	218482471			Top Depth(m):	8.0
Bottom Depth(m):	9.5			Stratum Desc:	SHALE. GREY,MARINE,AGE ORDOVICIAN. 00000060007001700140013002050 40

430

1 of 1

WSW/164.2

0.0

ON

BORE

Borehole ID:	642914			Type:	Borehole
Use:	Geotechnical/Geological Investigation			Status:	
Drill Method:	Power auger			UTM Zone:	17
Easting:	630580			Northing:	4833448
Location Accuracy:				Orig. Ground Elev m:	82.8
Elev. Reliability Note:				DEM Ground Elev m:	76.9
Total Depth m:	12.3			Primary Name:	
Township:				Concession:	
Lot:				Municipality:	
Completion Date:	SEP-1967			Static Water Level:	-999.9
Primary Water Use:	Not Used			Sec. Water Use:	

--- Details ---

Map Key	Number of Records	Direction/ Distance (m)	Elevation (m)	Site	DB
Stratum ID:	218501464			Top Depth(m):	0.0
Bottom Depth(m):	10.4			Stratum Desc:	FILL,CINDERS,SAND, SILT. BLACK,MAN-MADE,LOOSE, AGE POST-GLACIAL.
+					
Stratum ID:	218501465			Top Depth(m):	10.4
Bottom Depth(m):	12.3			Stratum Desc:	SAND,SILT,CLAY, STONES. GLACIAL,COMPACT,AGE GLACIAL. 017 017 0000000400340010

431 1 of 1 **W/248.3** **0.0** **Bay & Lorne Block** **ANDR**
Toronto ON M5E

Legal Description: York
Location Description: Bay, Lorne streets & the waterfront as it then was.
Municipality: Toronto City
Current Municipality: Toronto City
RM: Toronto City
Facility: Dump
Date Active: 1899-1902
Date Begun: 1899
Date Complete: 1902
Area (Ha):
Landfill Type: Open cribbed lake fill
Group Name: Central Waterfront
Operated By: Toronto CC
Serial: TOR185
NTS: 30M11
Diameter (m):
Waste Type: garbage, street sweepings, ashes & rubbish
UTM X Nad 27: 630550
UTM Y Nad 27: 4833315
UTM Zone: 17

432 1 of 1 **WSW/139.8** **0.0** **ON** **BORE**

Borehole ID: 642926 **Type:** Borehole
Use: Geotechnical/Geological Investigation **Status:**
Drill Method: Power auger **UTM Zone:** 17
Easting: 630585 **Northing:** 4833423
Location Accuracy: **Orig. Ground Elev m:** 77
Elev. Reliability Note: **DEM Ground Elev m:** 77.2
Total Depth m: 14.4 **Primary Name:**
Township: **Concession:**
Lot: **Municipality:**
Completion Date: SEP-1967 **Static Water Level:** -999.9
Primary Water Use: Not Used **Sec. Water Use:**

--- Details ---

Stratum ID: 218501510 **Top Depth(m):** 0.0
Bottom Depth(m): 4.9 **Stratum Desc:** FILL,CINDERS. VARI-

Map Key	Number of Records	Direction/ Distance (m)	Elevation (m)	Site	DB
					COLOURED,MAN-MADE,LOOSE, AGE POST-GLACIAL.
+					
Stratum ID:	218501511			Top Depth(m):	4.9
Bottom Depth(m):	6.1			Stratum Desc:	SAND. GREY,AGE GLACIAL.
+					
Stratum ID:	218501512			Top Depth(m):	6.1
Bottom Depth(m):	7.0			Stratum Desc:	CLAY,SILT. GREY,VERY SOFT,AGE GLACIAL.
+					
Stratum ID:	218501513			Top Depth(m):	7.0
Bottom Depth(m):	8.0			Stratum Desc:	BEDROCK,SHALE. GREY,VERY DENSE,WEATHERED, AGE ORDOVICIAN.
+					
Stratum ID:	218501514			Top Depth(m):	8.0
Bottom Depth(m):	14.4			Stratum Desc:	BEDROCK,SHALE, LIMESTONE. GREY,BEDDED,AGE ORDOVICIAN. 060 040 000000040020000

433	1 of 2	NNW/247.1	0.0	Electro Guard Corporation 10 Victoria St Toronto ON M5E 1L4	SCT
Established:	1982				
Plant Size (ft²):					
Employment:					
--- Details ---					
SIC/NAICS Code:	326122				
Description:	Plastic Pipe and Pipe Fitting Manufacturing				

433	2 of 2	NNW/247.1	0.0	Downtown Realty Co 10 Victoria St Toronto ON	TANK
Permit Date:	4/17/1925				
Permit Type:	BP 86804				
User Type:	Realtor				
Installation Type:	Gas tank				
Installation Size:					
Installation Config.:	1 x gasoline tank				
No. Tanks Installed:	1				
Units of Measure:					
Value/Tank (\$):	50				
Capacity(gal):					
Reference:	CTA Building permits				
Location Desc:	ns Colborne n Victoria				

434	1 of 1	NW/199.5	0.0	ON	BORE
Borehole ID:	637990			Type:	Borehole
Use:	Geotechnical/Geological Investigation			Status:	

Map Key	Number of Records	Direction/ Distance (m)	Elevation (m)	Site	DB
Drill Method:	Power auger			UTM Zone:	17
Easting:	630755			Northing:	4834063
Location Accuracy:				Orig. Ground Elev m:	83.2
Elev. Reliability Note:				DEM Ground Elev m:	82
Total Depth m:	10.1			Primary Name:	
Township:				Concession:	
Lot:				Municipality:	
Completion Date:	OCT-1968			Static Water Level:	-999.9
Primary Water Use:	Not Used			Sec. Water Use:	
--- Details ---					
Stratum ID:	218482520			Top Depth(m):	0.0
Bottom Depth(m):	2.4			Stratum Desc:	FILL,SAND,CLAY,SILT.BROWN.
+					
Stratum ID:	218482521			Top Depth(m):	2.4
Bottom Depth(m):	4.0			Stratum Desc:	TILL,SILT,SAND, GRAVEL. BROWN,GLACIAL,AGE GLACIAL.
+					
Stratum ID:	218482522			Top Depth(m):	4.0
Bottom Depth(m):	9.4			Stratum Desc:	TILL,SAND,SILT,CLAY.GREY,GLACIAL,AGE GLACIAL.
+					
Stratum ID:	218482523			Top Depth(m):	9.4
Bottom Depth(m):	10.1			Stratum Desc:	SHALE. GREY,MARINE,AGE ORDOVICIAN.

[435](#)

1 of 2

NW/200.5

0.0

Blakes Services Inc./Services Blakes Inc.
21 Melinda Street
Toronto ON

CA

Certificate #: 9230-6UVSFN
Application Year: 2006
Issue Date: 11/6/2006
Approval Type: Air
Status: Approved
Application Type:
Client Name:
Client Address:
Client City:
Client Postal Code:
Project Description:
Contaminants:
Emission Control:

[435](#)

2 of 2

NW/200.5

0.0

Deutsche Bank AG
21 Melinda St
Toronto ON

CA

Certificate #: 0703-6YEQGS
Application Year: 2007
Issue Date: 2/22/2007
Approval Type: Air

Map Key	Number of Records	Direction/ Distance (m)	Elevation (m)	Site	DB
Status:		Approved			
Application Type:					
Client Name:					
Client Address:					
Client City:					
Client Postal Code:					
Project Description:					
Contaminants:					
Emission Control:					
436	1 of 3	NW/212.2	0.0	STAR DATA SYSTEMS INC. 30 Wellington St W Commerce Crt S Suite 300 Toronto ON M5L 1G1	SCT
Established:		1985			
Plant Size (ft²):		6000			
Employment:		400			
--- Details ---					
SIC/NAICS Code:		511210			
Description:		Software Publishers			
436	2 of 3	NW/212.2	0.0	CGI Group Inc. 30 Wellington St W Suite 300 Toronto ON M5L 1G1	SCT
Established:		1985			
Plant Size (ft²):		6000			
Employment:		150			
--- Details ---					
SIC/NAICS Code:		511210			
Description:		Software Publishers			
+					
SIC/NAICS Code:		518111			
Description:		Internet Service Providers			
+					
SIC/NAICS Code:		541510			
Description:		Computer Systems Design and Related Services			
+					
SIC/NAICS Code:		541611			
Description:		Administrative Management and General Management Consulting Services			
436	3 of 3	NW/212.2	0.0	Xerox Canada Ltd. 30 Wellington St W Toronto ON M5L 1B1	SCT
Established:					
Plant Size (ft²):					
Employment:					
--- Details ---					
SIC/NAICS Code:		511210			
Description:		Software Publishers			
+					

Map Key	Number of Records	Direction/ Distance (m)	Elevation (m)	Site	DB
SIC/NAICS Code:		333310			
Description:		Commercial and Service Industry Machinery Manufacturing			
+					
SIC/NAICS Code:		333310			
Description:		Commercial and Service Industry Machinery Manufacturing			
+					
SIC/NAICS Code:		334110			
Description:		Computer and Peripheral Equipment Manufacturing			
+					
SIC/NAICS Code:		339940			
Description:		Office Supplies (except Paper) Manufacturing			
+					
SIC/NAICS Code:		334610			
Description:		Manufacturing and Reproducing Magnetic and Optical Media			

437 1 of 1 **NW/208.1** **0.0** **ON** **BORE**

Borehole ID:	637984	Type:	Borehole
Use:	Geotechnical/Geological Investigation	Status:	
Drill Method:	Power auger	UTM Zone:	17
Easting:	630715	Northing:	4834023
Location Accuracy:		Orig. Ground Elev m:	82.9
Elev. Reliability Note:		DEM Ground Elev m:	81.9
Total Depth m:	18.3	Primary Name:	
Township:		Concession:	
Lot:		Municipality:	
Completion Date:	OCT-1968	Static Water Level:	.9
Primary Water Use:	Not Used	Sec. Water Use:	
--- Details ---			
Stratum ID:	218482500	Top Depth(m):	0.0
Bottom Depth(m):	4.6	Stratum Desc:	FILL,SILT,GRAVEL. LOOSE.
+			
Stratum ID:	218482501	Top Depth(m):	4.6
Bottom Depth(m):	7.0	Stratum Desc:	FILL,GRAVEL. DENSE, WATER STABLE AT 269.1 FEET.
+			
Stratum ID:	218482502	Top Depth(m):	7.0
Bottom Depth(m):	8.8	Stratum Desc:	TILL,SILT,CLAY,SAND.GREY,GLACIAL,HARD,AGE GLACIAL.
+			
Stratum ID:	218482503	Top Depth(m):	8.8
Bottom Depth(m):	18.3	Stratum Desc:	SHALE. GREY,MARINE,AGE ORDOVICIAN. 001500300023004000023SH

438 1 of 1 **NNW/239.8** **0.0** **ON** **BORE**

Borehole ID:	638016	Type:	Borehole
Use:		Status:	
Drill Method:		UTM Zone:	17

Map Key	Number of Records	Direction/ Distance (m)	Elevation (m)	Site	DB
Easting:	630885			Northing:	4834163
Location Accuracy:				Orig. Ground Elev m:	83.2
Elev. Reliability Note:				DEM Ground Elev m:	82.4
Total Depth m:	-999			Primary Name:	
Township:				Concession:	
Lot:				Municipality:	
Completion Date:	JAN-1956			Static Water Level:	-999.9
Primary Water Use:				Sec. Water Use:	
--- Details ---					
Stratum ID:	218482630			Top Depth(m):	6.4
Bottom Depth(m):	6.8			Stratum Desc:	BOULDERS,GRANITE. GLACIAL,AGE GLACIAL.
+					
Stratum ID:	218482631			Top Depth(m):	6.8
Bottom Depth(m):	7.6			Stratum Desc:	CLAY,SHALE. LACUSTRINE,AGE GLACIAL.
+					
Stratum ID:	218482632			Top Depth(m):	7.6
Bottom Depth(m):	14.3			Stratum Desc:	SHALE. MARINE,AGE ORDOVICIAN. 000050050006000400100030001700 300022204503
+					
Stratum ID:	218482625			Top Depth(m):	0.0
Bottom Depth(m):	0.2			Stratum Desc:	ASPHALT.
+					
Stratum ID:	218482626			Top Depth(m):	0.2
Bottom Depth(m):	1.8			Stratum Desc:	FILL,SAND,CINDERS, BRICK.
+					
Stratum ID:	218482627			Top Depth(m):	1.8
Bottom Depth(m):	3.0			Stratum Desc:	SILT,ORGANIC,CLAY, GRAVEL. BROWN,LACUSTRINE,AGE GLACIAL.
+					
Stratum ID:	218482628			Top Depth(m):	3.0
Bottom Depth(m):	5.2			Stratum Desc:	SILT,SAND,GRAVEL, CLAY. GREY,GLACIAL,AGE GLACIAL.
+					
Stratum ID:	218482629			Top Depth(m):	5.2
Bottom Depth(m):	6.4			Stratum Desc:	STONES,CLAY. GLACIAL,AGE GLACIAL.

[439](#)

1 of 3

WSW/28.3

0.0

ON

BORE

Borehole ID: 635069
Use: Geotechnical/Geological Investigation
Drill Method: Diamond Drill
Easting: 630615
Location Accuracy:

Type: Borehole
Status:
UTM Zone: 17
Northing: 4833313
Orig. Ground Elev m: 76.5

Map Key	Number of Records	Direction/ Distance (m)	Elevation (m)	Site	DB
Elev. Reliability Note:				DEM Ground Elev m:	78
Total Depth m:	9.4			Primary Name:	
Township:				Concession:	
Lot:				Municipality:	
Completion Date:	OCT-1960			Static Water Level:	-999.9
Primary Water Use:	Not Used			Sec. Water Use:	
--- Details ---					
Stratum ID:	218471830			Top Depth(m):	0.0
Bottom Depth(m):	1.8			Stratum Desc:	FILL,SAND-MEDIUM, GRAVEL. BROWN.
+					
Stratum ID:	218471831			Top Depth(m):	1.8
Bottom Depth(m):	7.2			Stratum Desc:	SAND-MEDIUM,SILT. GREY,LACUSTRINE,LOOSE, AGE GLACIAL.
+					
Stratum ID:	218471832			Top Depth(m):	7.2
Bottom Depth(m):	7.9			Stratum Desc:	ROCK,SHALE. WEATHERED,FRACTURED.
+					
Stratum ID:	218471833			Top Depth(m):	7.9
Bottom Depth(m):	9.4			Stratum Desc:	BEDROCK,SHALE, LIMESTONE. MARINE,BEDDED,AGE ORDOVICIAN. 00060003DENSE, L

[439](#) 2 of 3 WSW/28.3 0.0 **ONE YORK STREET INC.** **EASR**
1 YORK STREET
TORONTO ON

CofA Number: R-003-9341902635
Date: 30-MAY-13
Status: Registered
Project Type: Heating System

[439](#) 3 of 3 WSW/28.3 0.0 **Ellis-Don Corporation** **SPL**
1 York St.
Toronto ON

Ref No.: 5257-99AR3H
Incident Dt: 2013/07/04
MOE Reported Dt: 2013/07/04
Contaminant Name: SEDIMENT(SUSPENDE SOLIDS/ SAND/ SILT)
Contaminant Quantity: 0 other - see incident description
Incident Summary: Ellis Don: Discharging sediment to catch basin
Incident Cause: Unknown / N/A
Incident Reason: Unknown / N/A
Nature of Impact: Surface Water Pollution
Receiving Medium:
Environmental Impact: Not Anticipated

Map Key	Number of Records	Direction/ Distance (m)	Elevation (m)	Site	DB
440	1 of 1	SW/68.0	0.0	ON	BORE
Borehole ID:	635084			Type:	Borehole
Use:	Geotechnical/Geological Investigation			Status:	
Drill Method:	Diamond Drill			UTM Zone:	17
Easting:	630675			Northing:	4833213
Location Accuracy:				Orig. Ground Elev m:	76.9
Elev. Reliability Note:				DEM Ground Elev m:	78.1
Total Depth m:	9.8			Primary Name:	
Township:				Concession:	
Lot:				Municipality:	
Completion Date:	SEP-1960			Static Water Level:	-999.9
Primary Water Use:	Not Used			Sec. Water Use:	
--- Details ---					
Stratum ID:	218471900			Top Depth(m):	0.0
Bottom Depth(m):	3.0			Stratum Desc:	FILL,SAND-MEDIUM. BROWN,LOOSE.
+					
Stratum ID:	218471901			Top Depth(m):	3.0
Bottom Depth(m):	4.9			Stratum Desc:	FILL,SAND-MEDIUM. GREY,LOOSE.
+					
Stratum ID:	218471902			Top Depth(m):	4.9
Bottom Depth(m):	9.4			Stratum Desc:	SILT,CLAY. GREY,LACUSTRINE,SOFT, AGE GLACIAL.
+					
Stratum ID:	218471903			Top Depth(m):	9.4
Bottom Depth(m):	9.8			Stratum Desc:	SAND-MEDIUM,SILT. GREY,LACUSTRINE,AGE GLACIAL.
+					
Stratum ID:	218471904			Top Depth(m):	9.8
Bottom Depth(m):	9.8			Stratum Desc:	BEDROCK,SHALE. MARINE,AGE ORDOVICIAN. 000000100010000700160004003100 05

441	1 of 3	NW/229.9	0.0	BROOKFIELD DEV. CORP.-PLAN #BA-1120 WELLINGTON ST./BAY ST. TORONTO CITY ON	CA
Certificate #:	3-0954-92-				
Application Year:	92				
Issue Date:	8/7/1992				
Approval Type:	Municipal sewage				
Status:	Approved				
Application Type:					
Client Name:					
Client Address:					
Client City:					
Client Postal Code:					
Project Description:					

Map Key	Number of Records	Direction/ Distance (m)	Elevation (m)	Site	DB
Contaminants:					
Emission Control:					
441	2 of 3	NW/229.9	0.0	TORONTO CITY - PLAN BA-1120 WELLINGTON ST./BAY ST. TORONTO CITY ON	CA
Certificate #:		7-0692-91-			
Application Year:		91			
Issue Date:		7/18/1991			
Approval Type:		Municipal water			
Status:		Approved			
Application Type:					
Client Name:					
Client Address:					
Client City:					
Client Postal Code:					
Project Description:					
Contaminants:					
Emission Control:					
441	3 of 3	NW/229.9	0.0	BROOKFIELD DEV. CORP. - PLAN BA-1120 WELLINGTON ST./BAY ST. TORONTO CITY ON	CA
Certificate #:		3-0876-91-			
Application Year:		91			
Issue Date:		8/16/1991			
Approval Type:		Municipal sewage			
Status:		Approved			
Application Type:					
Client Name:					
Client Address:					
Client City:					
Client Postal Code:					
Project Description:					
Contaminants:					
Emission Control:					
442	1 of 12	NNW/230.1	0.0	67 YONGE STREET TORONTO ON M5E 1J8	EHS
Order No.:		20110629046			
Report Date:		7/6/2011			
Report Type:		Standard Report			
Search Radius (km):		0.25			
Addit. Info Ordered:					
442	2 of 12	NNW/230.1	0.0	CDP COMMUNICATIONS INC. 67 Yonge St Floor 3 Toronto ON M5E 1J8	SCT

Map Key	Number of Records	Direction/ Distance (m)	Elevation (m)	Site	DB
Established:		1984			
Plant Size (ft²):		0			
Employment:		15			
--- Details ---					
SIC/NAICS Code:		541510			
Description:		Computer Systems Design and Related Services			
+					
SIC/NAICS Code:		334110			
Description:		Computer and Peripheral Equipment Manufacturing			
+					
SIC/NAICS Code:		511210			
Description:		Software Publishers			
442	3 of 12	NNW/230.1	0.0	Caledonia Mining Corporation 67 Yonge St Suite 1201 Toronto ON M5E 1J8	SCT
Established:					
Plant Size (ft²):					
Employment:					
--- Details ---					
SIC/NAICS Code:		213119			
Description:		Other Support Activities for Mining			
442	4 of 12	NNW/230.1	0.0	Behre Dolbear & Co. Ltd. 67 Yonge St Suite 1201 Toronto ON M5E 1J8	SCT
Established:					
Plant Size (ft²):					
Employment:					
--- Details ---					
SIC/NAICS Code:		541330			
Description:		Engineering Services			
+					
SIC/NAICS Code:		213119			
Description:		Other Support Activities for Mining			
+					
SIC/NAICS Code:		541690			
Description:		Other Scientific and Technical Consulting Services			
442	5 of 12	NNW/230.1	0.0	The Braegen Group Inc. 67 Yonge St Suite 1100 Toronto ON M5E 1J8	SCT
Established:		1981			
Plant Size (ft²):		3600			
Employment:		20			
--- Details ---					
SIC/NAICS Code:		511210			
Description:		Software Publishers			
+					
SIC/NAICS Code:		541510			

Map Key	Number of Records	Direction/ Distance (m)	Elevation (m)	Site	DB
Description:		Computer Systems Design and Related Services			
442	6 of 12	NNW/230.1	0.0	Tribute Minerals Inc. 67 Yonge St Suite 808 Toronto ON M5E 1J8	SCT
Established:		01-AUG-01			
Plant Size (ft²):					
Employment:					
--- Details ---					
SIC/NAICS Code:		213119			
Description:		Other Support Activities for Mining			
442	7 of 12	NNW/230.1	0.0	E C C GROUP 67 YONGE ST SUITE 1200 TORONTO ON M5E 1J8	SCT
Established:		1983			
Plant Size (ft²):					
Employment:		7			
--- Details ---					
SIC/NAICS Code:		2741			
Description:		MISCELLANEOUS PUBLISHING			
442	8 of 12	NNW/230.1	0.0	C.D. Howe Institute 67 Yonge St Suite 300 Toronto ON M5E 1J8	SCT
Established:		01-DEC-58			
Plant Size (ft²):		6000			
Employment:					
--- Details ---					
SIC/NAICS Code:		813920			
Description:		Professional Organizations			
+					
SIC/NAICS Code:		813990			
Description:		Other Membership Organizations			
442	9 of 12	NNW/230.1	0.0	Volta Resources Inc. 67 Yonge St Suite 602 Toronto ON M5E 1J8	SCT
Established:					
Plant Size (ft²):					
Employment:					
--- Details ---					
SIC/NAICS Code:		213119			
Description:		Other Support Activities for Mining			
442	10 of 12	NNW/230.1	0.0	Web Front Communications Inc. 67 Yonge St Suite 400	SCT

Map Key	Number of Records	Direction/ Distance (m)	Elevation (m)	Site	DB
Toronto ON M5E 1J8					
Established:		1995			
Plant Size (ft²):					
Employment:		14			
--- Details ---					
SIC/NAICS Code:		511210			
Description:		Software Publishers			
+					
SIC/NAICS Code:		541510			
Description:		Computer Systems Design and Related Services			
442	11 of 12	NNW/230.1	0.0	Adex Mining Inc. 67 Yonge St Suite 1402 Toronto ON M5E 1J8	SCT
Established:		01-AUG-97			
Plant Size (ft²):					
Employment:					
--- Details ---					
SIC/NAICS Code:		213119			
Description:		Other Support Activities for Mining			
442	12 of 12	NNW/230.1	0.0	Metallum Resources Inc. 67 Yonge St Suite 602 Toronto ON M5E 1J8	SCT
Established:		01-AUG-32			
Plant Size (ft²):					
Employment:					
--- Details ---					
SIC/NAICS Code:		213119			
Description:		Other Support Activities for Mining			
443	1 of 2	WSW/5.1	0.0	ON	BORE
Borehole ID:		642911		Type:	Borehole
Use:		Geotechnical/Geological Investigation		Status:	
Drill Method:		Diamond Drill		UTM Zone:	17
Easting:		630635		Northing:	4833263
Location Accuracy:				Orig. Ground Elev m:	76.8
Elev. Reliability Note:				DEM Ground Elev m:	80.4
Total Depth m:	10.6			Primary Name:	
Township:				Concession:	
Lot:				Municipality:	
Completion Date:	SEP-1960			Static Water Level:	-999.9
Primary Water Use:	Not Used			Sec. Water Use:	
--- Details ---					
Stratum ID:		218501447		Top Depth(m):	0.0

Map Key	Number of Records	Direction/ Distance (m)	Elevation (m)	Site	DB
	Bottom Depth(m): 0.3			Stratum Desc: SOIL,SAND,SILT. AGE POST-GLACIAL.	
	+				
	Stratum ID: 218501448			Top Depth(m): 0.3	
	Bottom Depth(m): 4.6			Stratum Desc: SAND,SILT. GREY,LACUSTRINE,LOOSE, AGE GLACIAL.	
	+				
	Stratum ID: 218501449			Top Depth(m): 4.6	
	Bottom Depth(m): 9.1			Stratum Desc: CLAY,SILT. GREY,LACUSTRINE,SOFT, AGE GLACIAL.	
	+				
	Stratum ID: 218501450			Top Depth(m): 9.1	
	Bottom Depth(m): 10.6			Stratum Desc: BEDROCK,SHALE, LIMESTONE. WEATHERED,HARD,BEDDED, AGE ORDOVICIAN. 0001100300150004IAN	

[443](#)

2 of 2

WSW/5.1

0.0

ON

BORE

Borehole ID:	635073	Type:	Borehole
Use:	Geotechnical/Geological Investigation	Status:	
Drill Method:	Diamond Drill	UTM Zone:	17
Easting:	630635	Northing:	4833263
Location Accuracy:		Orig. Ground Elev m:	76.8
Elev. Reliability Note:		DEM Ground Elev m:	80.4
Total Depth m:	10.6	Primary Name:	
Township:		Concession:	
Lot:		Municipality:	
Completion Date:	OCT-1960	Static Water Level:	-999.9
Primary Water Use:	Not Used	Sec. Water Use:	

--- Details ---

Stratum ID:	218471848	Top Depth(m):	0.0
Bottom Depth(m):	0.6	Stratum Desc:	SOIL,SAND,SILT.
+			
Stratum ID:	218471849	Top Depth(m):	0.6
Bottom Depth(m):	4.6	Stratum Desc:	FILL,SAND-MEDIUM, SILT. GREY,LOOSE.
+			
Stratum ID:	218471850	Top Depth(m):	4.6
Bottom Depth(m):	9.1	Stratum Desc:	CLAY,SILT. GREY,LACUSTRINE,SOFT, AGE GLACIAL.
+			
Stratum ID:	218471851	Top Depth(m):	9.1
Bottom Depth(m):	9.4	Stratum Desc:	ROCK,SHALE. WEATHERED.
+			
Stratum ID:	218471852	Top Depth(m):	9.4
Bottom Depth(m):	10.6	Stratum Desc:	BEDROCK,SHALE, LIMESTONE.

657

erisinfo.com | EcoLog ERIS Ltd.
 Lower Yonge Precinct Yonge St Queens Quay E Toronto ON

Order #: 20151021002

Map Key	Number of Records	Direction/ Distance (m)	Elevation (m)	Site	DB
					MARINE,FIRM,AGE ORDOVICIAN. 0002000300150004

444	1 of 1	WSW/63.0	0.0	Gardner Hwy East Bound at York St. in front of ACC.<UNOFFICIAL> Toronto ON	SPL
Ref No.:	4452-7MDQH3				
Incident Dt:	12/16/2008				
MOE Reported Dt:	12/16/2008				
Contaminant Name:	DIESEL FUEL				
Contaminant Quantity:	250 L				
Incident Summary:	MVA: 250L of diesel to Gardener Hwy, cont.				
Incident Cause:	Other Discharges				
Incident Reason:	Soil Contamination				
Nature of Impact:	Soil Contamination				
Receiving Medium:	Soil Contamination				
Environmental Impact:	Not Anticipated				

445	1 of 1	SW/74.5	0.0	ON	BORE
Borehole ID:	642895		Type:	Borehole	
Use:	Geotechnical/Geological Investigation		Status:		
Drill Method:	Diamond Drill		UTM Zone:	17	
Easting:	630670		Northing:	4833203	
Location Accuracy:			Orig. Ground Elev m:	76.8	
Elev. Reliability Note:			DEM Ground Elev m:	77.9	
Total Depth m:	11.6		Primary Name:		
Township:			Concession:		
Lot:			Municipality:		
Completion Date:	SEP-1960		Static Water Level:	-999.9	
Primary Water Use:	Not Used		Sec. Water Use:		
--- Details ---					
Stratum ID:	218501376		Top Depth(m):	0.0	
Bottom Depth(m):	2.8		Stratum Desc:	SAND-MEDIUM. BROWN,LACUSTRINE,LOOSE, AGE GLACIAL.	
+					
Stratum ID:	218501377		Top Depth(m):	2.8	
Bottom Depth(m):	5.8		Stratum Desc:	SAND,SILT. GREY,LACUSTRINE,LOOSE, AGE GLACIAL.	
+					
Stratum ID:	218501378		Top Depth(m):	5.8	
Bottom Depth(m):	9.5		Stratum Desc:	SILT,CLAY. GREY,LACUSTRINE,SOFT, AGE GLACIAL.	
+					
Stratum ID:	218501379		Top Depth(m):	9.5	
Bottom Depth(m):	10.1		Stratum Desc:	SAND,SILT.	

Map Key	Number of Records	Direction/ Distance (m)	Elevation (m)	Site	DB
					GREY,LACUSTRINE,LOOSE, AGE GLACIAL.
+					
Stratum ID:	218501380			Top Depth(m):	10.1
Bottom Depth(m):	11.6			Stratum Desc:	BEDROCK,SHALE, LIMESTONE. WEATHERED,HARD,BEDDED, AGE ORDOVICIAN. 00000004000910050019100400311003
446	1 of 1	WSW/112.1	0.0	120 Harbour Street Toronto ON M5J2L9	EHS
Order No.:	20110826003				
Report Date:	9/6/2011				
Report Type:	Custom Report				
Search Radius (km):	0.25				
Addit. Info Ordered:	Fire Insur. Maps and/or Site Plans; Topographic Maps				
447	1 of 9	NNW/242.5	0.0	H & R REAL ESTATE INVESTMENT TRUST 69 YONGE TORONTO ON	EASR
CofA Number:	R-002-9474866366				
Date:	1/7/15				
Status:	Registered				
Project Type:	Standby Power System				
447	2 of 9	NNW/242.5	0.0	69 YONGE STREET TORONTO ON	EHS
Order No.:	20101126009				
Report Date:	12/6/2010				
Report Type:	Standard Report				
Search Radius (km):	0.25				
Addit. Info Ordered:					
447	3 of 9	NNW/242.5	0.0	Will Venter Pharmacy Inc. 69 YONGE ST Toronto ON	GEN
Generator #:	ON5092682				
Approval Yrs:	As of May 2015				
SIC Code:					
SIC Description:					
--- Details ---					
Waste Code:	312				
Waste Description:	Pathological wastes				
447	4 of 9	NNW/242.5	0.0	SHOPPERS DRUG MART #949 (YONGE & KING)	PES

Map Key	Number of Records	Direction/ Distance (m)	Elevation (m)	Site	DB
				69 YONGE ST TORONTO ON M5E 1K3	
				Licence No.: 23-01-12864-0 Licence Type: LIMITED	
447	5 of 9	NNW/242.5	0.0	SHOPPERS DRUG MART #949 (YONGE & KING) 69 YONGE ST TORONTO ON M5E 1K3	PES
				Licence No.: Licence Type: Vendor	
447	6 of 9	NNW/242.5	0.0	SHOPPERS DRUG MART #949 (YONGE & KING) 69 YONGE ST TORONTO ON M5E1K3	PES
				Licence No.: Licence Type: Limited Vendor	
447	7 of 9	NNW/242.5	0.0	PhamaDesktop Inc. 69 Yonge St Suite 500 Toronto ON	SCT
				Established: Plant Size (ft²): Employment: 30	
				--- Details --- SIC/NAICS Code: 511210 Description: Software Publishers	
447	8 of 9	NNW/242.5	0.0	LaserNetworks Inc. 69 Yonge St Suite 300 Toronto ON M5E 1K3	SCT
				Established: 01-NOV-87 Plant Size (ft²): Employment:	
				--- Details --- SIC/NAICS Code: 417230 Description: Industrial Machinery, Equipment and Supplies Wholesaler-Distributors + SIC/NAICS Code: 811210 Description: Electronic and Precision Equipment Repair and Maintenance	
447	9 of 9	NNW/242.5	0.0	UNKNOWN NEXT TO 69 YONGE ST. (NATIONAL TRUST)	SPL

Map Key	Number of Records	Direction/ Distance (m)	Elevation (m)	Site	DB
---------	-------------------	----------------------------	------------------	------	----

TORONTO CITY ON

Ref No.: 2708
Incident Dt: 1/18/1988
MOE Reported Dt: 1/18/1988
Contaminant Name:
Contaminant Quantity:
Incident Summary: DUST - INFILTRATING BLDG.
Incident Cause: PROCESS UPSET
Incident Reason: INTENTIONAL/PLANNED
Nature of Impact:
Receiving Medium: AIR
Environmental Impact:

448	1 of 8	NNW/240.6	0.0	H&R REIT 69 Yonge Street Toronto ON M5E1K3	NPRI
---------------------	--------	-----------	-----	--	------

NPRI #: 0000011293
Year: 2008
Longitude: -79.3776
Latitude: 43.6489

448	2 of 8	NNW/240.6	0.0	H&R REIT 69 Yonge Street Toronto ON M5E1K3	NPRI
---------------------	--------	-----------	-----	--	------

NPRI #: 0000011293
Year: 2005
Longitude: -79.3776
Latitude: 43.6489

--- Details ---

Air:
Water:
Land:
Units: tonnes
Substances Released: Nitrogen oxides (expressed as NO2)

+
Air:
Water:
Land:
Units: tonnes
Substances Released: PM - Total Particulate Matter

+
Air:
Water:
Land:
Units: tonnes
Substances Released: PM2.5 - Particulate Matter <= 2.5 Microns

+
Air:
Water:
Land:
Units: tonnes

Map Key	Number of Records	Direction/ Distance (m)	Elevation (m)	Site	DB
Substances Released: Volatile Organic Compounds (VOCs) + Air: Water: Land: Units: tonnes Substances Released: PM10 - Particulate Matter <= 10 Microns + Air: Water: Land: Units: tonnes Substances Released: Carbon monoxide + Air: Water: Land: Units: tonnes Substances Released: Sulphur dioxide					
448	3 of 8	NNW/240.6	0.0	H&R Real Estate Investment Trust 69 Yonge Street Toronto ON M5E1K3	NPRI
NPRI #: 0000011293 Year: 2011 Longitude: -79.3776 Latitude: 43.6489					
448	4 of 8	NNW/240.6	0.0	H&R REIT 69 Yonge Street Toronto ON M5E1K3	NPRI
NPRI #: 0000011293 Year: 2007 Longitude: -79.3776 Latitude: 43.6489					
448	5 of 8	NNW/240.6	0.0	H&R Real Estate Investment Trust 69 Yonge Street Toronto ON M5E1K3	NPRI
NPRI #: 0000011293 Year: 2010 Longitude: -79.3776 Latitude: 43.6489					
448	6 of 8	NNW/240.6	0.0	H&R Real Estate Investment Trust 69 Yonge Street Toronto ON M5E1K3	NPRI
NPRI #: 0000011293 Year: 2012					

Map Key	Number of Records	Direction/ Distance (m)	Elevation (m)	Site	DB
Longitude:		-79.3776			
Latitude:		43.6489			
448	7 of 8	NNW/240.6	0.0	H&R REIT 69 Yonge Street Toronto ON M5E1K3	NPRI
NPRI #:		0000011293			
Year:		2006			
Longitude:		-79.3776			
Latitude:		43.6489			
448	8 of 8	NNW/240.6	0.0	H&R REIT 69 Yonge Street Toronto ON M5E1K3	NPRI
NPRI #:		0000011293			
Year:		2009			
Longitude:		-79.3776			
Latitude:		43.6489			
449	1 of 1	NW/223.9	0.0	ON	BORE
Borehole ID:		637989		Type:	Borehole
Use:		Geotechnical/Geological Investigation		Status:	
Drill Method:		Power auger		UTM Zone:	17
Easting:		630715		Northing:	4834053
Location Accuracy:				Orig. Ground Elev m:	83.2
Elev. Reliability Note:				DEM Ground Elev m:	82.2
Total Depth m:		10.1		Primary Name:	
Township:				Concession:	
Lot:				Municipality:	
Completion Date:		OCT-1968		Static Water Level:	-999.9
Primary Water Use:		Not Used		Sec. Water Use:	
--- Details ---					
Stratum ID:		218482518		Top Depth(m):	0.0
Bottom Depth(m):		6.4		Stratum Desc:	FILL,SAND,STONES, GRAVEL. BROWN.
+					
Stratum ID:		218482519		Top Depth(m):	6.4
Bottom Depth(m):		10.1		Stratum Desc:	TILL,SILT,SAND,CLAY.GREY,GLACIAL,AGE GLACIAL. IL
451	1 of 2	NW/236.3	0.0	TORONTO DOMINION BANK ARCHITECTS DEPT. 68 YONGE ST. 4TH FLOOR TORONTO ON M5E 1L1	GEN

Map Key	Number of Records	Direction/ Distance (m)	Elevation (m)	Site	DB
Generator #: ON0872503 Approval Yrs: 92,93,94,95,96,97,98 SIC Code: 7021 SIC Description: CHARTERED BANK --- Details --- Waste Code: 213 Waste Description: PETROLEUM DISTILLATES					
451	2 of 2	NW/236.3	0.0	TORONTO DOMINION BANK ARCHITECTS DEPT. 68 YONGE ST. 4TH FLOOR TORONTO ON M5E 1L1	GEN
Generator #: ON0872503 Approval Yrs: 90 SIC Code: 7021 SIC Description: CHARTERED BANK --- Details --- Waste Code: 213 Waste Description: PETROLEUM DISTILLATES					
452	1 of 4	W/217.0	0.0	CENTRE COURT GENERAL PARTNER INC. BREMNER BLVD/YORK ST. TORONTO CITY ON	CA
Certificate #: 3-0732-96- Application Year: 96 Issue Date: 7/16/1996 Approval Type: Municipal sewage Status: Approved Application Type: Client Name: Client Address: Client City: Client Postal Code: Project Description: Contaminants: Emission Control:					
452	2 of 4	W/217.0	0.0	CENTRE COURT GENERAL PARTNER INC. AIR CANADA CENTRE/BREMNER BLVD TORONTO CITY ON	CA
Certificate #: 3-0737-97- Application Year: 97 Issue Date: 6/26/1997 Approval Type: Municipal sewage Status: Approved Application Type: Client Name: Client Address: Client City: Client Postal Code:					

Map Key	Number of Records	Direction/ Distance (m)	Elevation (m)	Site	DB
Project Description:					
Contaminants:					
Emission Control:					
452	3 of 4	W/217.0	0.0	CENTRE COURT GENERAL PARTNER INC. AIR CANADA CENTRE/BREMNER BLVD TORONTO CITY ON	CA
Certificate #:		7-0558-97-			
Application Year:		97			
Issue Date:		6/26/1997			
Approval Type:		Municipal water			
Status:		Approved			
Application Type:					
Client Name:					
Client Address:					
Client City:					
Client Postal Code:					
Project Description:					
Contaminants:					
Emission Control:					
452	4 of 4	W/217.0	0.0	CENTRE COURT GENERAL PARTNER INC. BREMNER BLVD/YORK ST. TORONTO CITY ON	CA
Certificate #:		7-0615-96-			
Application Year:		96			
Issue Date:		7/16/1996			
Approval Type:		Municipal water			
Status:		Approved			
Application Type:					
Client Name:					
Client Address:					
Client City:					
Client Postal Code:					
Project Description:					
Contaminants:					
Emission Control:					
453	1 of 1	SW/56.3	0.0	ON	BORE
Borehole ID:		642896		Type: Borehole	
Use:		Geotechnical/Geological Investigation			
Drill Method:		Diamond Drill			
Easting:		630650			
Location Accuracy:				Status:	
Elev. Reliability Note:				UTM Zone: 17	
Total Depth m: 9.8				Northing: 4833213	
Township:				Orig. Ground Elev m: 76.9	
				DEM Ground Elev m: 77.5	
				Primary Name:	
				Concession:	

Map Key	Number of Records	Direction/ Distance (m)	Elevation (m)	Site	DB
Lot:				Municipality:	
Completion Date:	SEP-1960			Static Water Level:	-999.9
Primary Water Use:	Not Used			Sec. Water Use:	
--- Details ---					
Stratum ID:	218501381			Top Depth(m):	0.0
Bottom Depth(m):	3.0			Stratum Desc:	FILL,CINDERS-FINE TO MEDIUM,SAND. BROWN.
+					
Stratum ID:	218501382			Top Depth(m):	3.0
Bottom Depth(m):	4.9			Stratum Desc:	SAND-MEDIUM. GREY,LACUSTRINE,LOOSE, AGE GLACIAL.
+					
Stratum ID:	218501383			Top Depth(m):	4.9
Bottom Depth(m):	9.4			Stratum Desc:	SILT,CLAY. GREY,LACUSTRINE,SOFT, AGE GLACIAL.
+					
Stratum ID:	218501384			Top Depth(m):	9.4
Bottom Depth(m):	9.8			Stratum Desc:	SAND,SILT. GREY,LACUSTRINE,AGE GLACIAL. 000000100010000500160004003100 05STONE

[454](#) 1 of 1 NW/227.2 0.0 Stone & Cox 7 Jordan St Toronto ON TANK

Permit Date: 11/4/1926
Permit Type: BP A1110
User Type: Publishers?
Installation Type: Fuel oil tank
Installation Size:
Installation Config.: 1 x fuel oil tank
No. Tanks Installed: 1
Units of Measure:
Value/Tank (\$): 100
Capacity(gal):
Reference: CTA Building permits
Location Desc:

[455](#) 1 of 1 NW/243.8 0.0 ON BORE

Borehole ID: 637983 **Type:** Borehole
Use: Geotechnical/Geological Investigation **Status:**
Drill Method: Power auger **UTM Zone:** 17
Easting: 630675 **Northing:** 4834023
Location Accuracy: **Orig. Ground Elev m:** 82.6
Elev. Reliability Note: **DEM Ground Elev m:** 82.1
Total Depth m: 10.8 **Primary Name:**

Map Key	Number of Records	Direction/ Distance (m)	Elevation (m)	Site	DB
Township:				Concession:	
Lot:				Municipality:	
Completion Date:	OCT-1968			Static Water Level:	-999.9
Primary Water Use:	Not Used			Sec. Water Use:	
--- Details ---					
Stratum ID:	218482495			Top Depth(m):	0.0
Bottom Depth(m):	1.2			Stratum Desc:	FILL,SAND,SILT. BROWN,LOOSE.
+					
Stratum ID:	218482496			Top Depth(m):	1.2
Bottom Depth(m):	3.0			Stratum Desc:	TILL,SILT,SAND,CLAY.BROWN,GLACIAL,LOOSE, AGE GLACIAL.
+					
Stratum ID:	218482497			Top Depth(m):	3.0
Bottom Depth(m):	7.0			Stratum Desc:	TILL,CLAY,SILT,SAND.GREY,GLACIAL,STIFF, AGE GLACIAL.
+					
Stratum ID:	218482498			Top Depth(m):	7.0
Bottom Depth(m):	9.3			Stratum Desc:	SILT,CLAY,SAND. GREY,GLACIAL,HARD,AGE GLACIAL.
+					
Stratum ID:	218482499			Top Depth(m):	9.3
Bottom Depth(m):	10.8			Stratum Desc:	SHALE. GREY,MARINE,AGE ORDOVICIAN. 000400210010001800230050

456

1 of 1

NW/235.1

0.0

ON

BORE

Borehole ID: 638003
Use: Geotechnical/Geological Investigation
Drill Method: Power auger
Easting: 630725
Location Accuracy:
Elev. Reliability Note:
Total Depth m: 18.6
Township:
Lot:
Completion Date: OCT-1968
Primary Water Use: Not Used

Type: Borehole
Status:
UTM Zone: 17
Northing: 4834083
Orig. Ground Elev m: 83.1
DEM Ground Elev m: 82.4
Primary Name:
Concession:
Municipality:
Static Water Level: -999.9
Sec. Water Use:

--- Details ---

Stratum ID: 218482575
Bottom Depth(m): 1.5
Stratum ID: 218482576
Bottom Depth(m): 4.1
Stratum ID: 218482577

Top Depth(m): 0.0
Stratum Desc: FILL,SAND,CLAY. BLACK,LOOSE.
Top Depth(m): 1.5
Stratum Desc: TILL,SILT,CLAY, GRAVEL. BROWN,GLACIAL,STIFF, AGE GLACIAL.
Top Depth(m): 4.1

Map Key	Number of Records	Direction/ Distance (m)	Elevation (m)	Site	DB
	Bottom Depth(m): 9.4			Stratum Desc:	TILL,CLAY,SILT,SAND.GREY,GLACIAL,HARD,AGE GLACIAL.
	+ Stratum ID: 218482578			Top Depth(m): 9.4	
	Bottom Depth(m): 18.6			Stratum Desc:	SHALE. GREY,MARINE,AGE ORDOVICIAN. 0005001600135040

457	1 of 2	NW/236.7	0.0	bcIMC Realty Corporation 25 King Street West, 30 Wellington Street, 21 Melinda Street & 199 Bay Street Toronto ON	CA
	Certificate #:	1142-8DJRHG			
	Application Year:	2011			
	Issue Date:	2/1/2011			
	Approval Type:	Air			
	Status:	Approved			
	Application Type:				
	Client Name:				
	Client Address:				
	Client City:				
	Client Postal Code:				
	Project Description:				
	Contaminants:				
	Emission Control:				

457	2 of 2	NW/236.7	0.0	bcIMC Realty Corporation 25 King Street West, 30 Wellington Street, 21 Melinda Street & 199 Bay Street Toronto ON	CA
	Certificate #:	5721-84ZMQ7			
	Application Year:	2010			
	Issue Date:	4/30/2010			
	Approval Type:	Air			
	Status:	Approved			
	Application Type:				
	Client Name:				
	Client Address:				
	Client City:				
	Client Postal Code:				
	Project Description:				
	Contaminants:				
	Emission Control:				

458	1 of 4	NW/245.1	0.0	1 King West Inc. 1 King Street West Toronto ON M5H 1A1	CA
	Certificate #:	9107-5TNRFX			
	Application Year:	2004			
	Issue Date:	1/8/2004			
	Approval Type:	Air			
	Status:	Approved			

Map Key	Number of Records	Direction/ Distance (m)	Elevation (m)	Site	DB
---------	-------------------	----------------------------	------------------	------	----

Application Type:
Client Name:
Client Address:
Client City:
Client Postal Code:
Project Description:
Contaminants:
Emission Control:

458	2 of 4	NW/245.1	0.0	TORONTO STANDARD CONDOMINIUM CORPORATION NO. 1703 1 KING ST W TORONTO ON M5H 1A1	EASR
---------------------	--------	----------	-----	--	------

CofA Number: R-002-9341764519
Date: 29-MAY-13
Status: Registered
Project Type: Standby Power System

458	3 of 4	NW/245.1	0.0	1 KING ST. WEST CORP. 1 KING STREET WEST TORONTO ON M5H 1A1	GEN
---------------------	--------	----------	-----	---	-----

Generator #: ON4886054
Approval Yrs: 01
SIC Code: 7512
SIC Description: NON-RES. BLDG. OPER.

--- Details ---

Waste Code: 145
Waste Description: PAINT/PIGMENT/COATING RESIDUES
 +
Waste Code: 252
Waste Description: WASTE OILS & LUBRICANTS
 +
Waste Code: 331
Waste Description: WASTE COMPRESSED GASES

458	4 of 4	NW/245.1	0.0	1 King St. West Corp. 1 King St. West Toronto ON M5H 1A1	GEN
---------------------	--------	----------	-----	--	-----

Generator #: ON4886054
Approval Yrs: 02,03,04
SIC Code:
SIC Description:

--- Details ---

Waste Code: 145
Waste Description: PAINT/PIGMENT/COATING RESIDUES
 +
Waste Code: 252
Waste Description: WASTE OILS & LUBRICANTS
 +
Waste Code: 331

Map Key	Number of Records	Direction/ Distance (m)	Elevation (m)	Site	DB
Waste Description:		WASTE COMPRESSED GASES			
460	1 of 1	NW/246.7	0.0	11 King Street West Toronto ON	EHS
Order No.:	20130806009				
Report Date:	14-AUG-13				
Report Type:	Standard Report				
Search Radius (km):	.25				
Addit. Info Ordered:					
461	1 of 17	NW/247.6	0.0	11 KING EQUITIES INC. 11 KING ST W TORONTO ON M5H 4C7	EASR
CofA Number:	R-002-4279158430				
Date:	11/15/2012				
Status:	Registered				
Project Type:	Standby Power System				
461	2 of 17	NW/247.6	0.0	11 King Equities Inc. 11 King Street West Toronto ON	EBR
Year:	2015				
EBR Registry No.:	012-5178				
Ministry Ref. No.:	0050-9Y2QQC				
Type:	Instrument Proposal				
Instrument Type:	(EPA Part II.1-air) - Environmental Compliance Approval (project type: air)				
Proposal Date:	September 21, 2015				
Location:	11 King Street West Toronto CITY OF TORONTO				
Proponent Address:	77 King Street West , 400, Toronto Ontario, Canada M5K 0A1				
461	3 of 17	NW/247.6	0.0	11 King St W Toronto ON M5H 4C7	EHS
Order No.:	20071003028				
Report Date:	10/10/2007				
Report Type:	CAN - Complete Report				
Search Radius (km):	0.25				
Addit. Info Ordered:					
461	4 of 17	NW/247.6	0.0	BioClin Health Care Inc. Suite 205- 11 King St West Toronto ON M5H 4C7	GEN
Generator #:	ON3082706				
Approval Yrs:	2011				
SIC Code:	621390				
SIC Description:	Offices of All Other Health Practitioners				

Map Key	Number of Records	Direction/ Distance (m)	Elevation (m)	Site	DB
--- Details ---					
				Waste Code: 312	
				Waste Description: PATHOLOGICAL WASTES	
461	5 of 17	NW/247.6	0.0	Oxford Partners Inc 11 King Street West Unit 100 Toronto ON	GEN
				Generator #: ON9345816	
				Approval Yrs: As of May 2015	
				SIC Code:	
				SIC Description:	
--- Details ---					
				Waste Code: 312	
				Waste Description: Pathological wastes	
461	6 of 17	NW/247.6	0.0	Athlete's Care C120-11 King Street West Toronto ON	GEN
				Generator #: ON6377248	
				Approval Yrs: 2012	
				SIC Code: 561110, 561210, 621110	
				SIC Description: Office Administrative Services, Facilities Support Services, Offices of Physicians	
461	7 of 17	NW/247.6	0.0	BioClin Health Care Inc. Suite 205- 11 King St West Toronto ON M5H 4C7	GEN
				Generator #: ON3082706	
				Approval Yrs: 2010	
				SIC Code: 621390	
				SIC Description: Offices of All Other Health Practitioners	
--- Details ---					
				Waste Code: 312	
				Waste Description: PATHOLOGICAL WASTES	
461	8 of 17	NW/247.6	0.0	AVISON PROPERTY MANAGEMENT SERVICES LTD. 11 KING STREET WEST, SUITE 1300 TORONTO ON M5H 4C7	GEN
				Generator #: ON2037900	
				Approval Yrs: 95,96,97,98	
				SIC Code: 7511	
				SIC Description: RESID. BLDG. OPER.	
--- Details ---					
				Waste Code: 243	
				Waste Description: PCB'S	

Map Key	Number of Records	Direction/ Distance (m)	Elevation (m)	Site	DB
461	9 of 17	NW/247.6	0.0	BioClin Health Care Inc. Suite 205- 11 King St West Toronto ON M5H 4C7	GEN
Generator #:		ON3082706			
Approval Yrs:		2012			
SIC Code:		621390			
SIC Description:		Offices of All Other Health Practitioners			
--- Details ---					
Waste Code:		312			
Waste Description:		PATHOLOGICAL WASTES			
461	10 of 17	NW/247.6	0.0	Athlete's Care C120-11 King Street West Toronto ON M5H 4C7	GEN
Generator #:		ON6377248			
Approval Yrs:		As of May 2015			
SIC Code:					
SIC Description:					
--- Details ---					
Waste Code:		312			
Waste Description:		Pathological wastes			
461	11 of 17	NW/247.6	0.0	BioClin Health Care Inc. Suite 205- 11 King St West Toronto ON	GEN
Generator #:		ON3082706			
Approval Yrs:		2013			
SIC Code:		621390			
SIC Description:		OFFICES OF ALL OTHER HEALTH PRACTITIONERS			
--- Details ---					
Waste Code:		312			
Waste Description:		PATHOLOGICAL WASTES			
461	12 of 17	NW/247.6	0.0	Mckesson Pharma INVIVA Suite 205- 11 King St West Toronto ON M5H 4C7	GEN
Generator #:		ON3082706			
Approval Yrs:		As of May 2015			
SIC Code:					
SIC Description:					
--- Details ---					
Waste Code:		312			
Waste Description:		Pathological wastes			
461	13 of 17	NW/247.6	0.0	11 King Nominee Inc. 11 King Street West Toronto ON M5H 4C7	GEN

Map Key	Number of Records	Direction/ Distance (m)	Elevation (m)	Site	DB
Generator #:		ON3199375			
Approval Yrs:		2011			
SIC Code:		531310			
SIC Description:					
461	14 of 17	NW/247.6	0.0	ALLERGY CLINIC 11 KING STREET WEST CONCOURSE LEVEL TORONTO ON M5H 4C7	GEN
Generator #:		ON1300801			
Approval Yrs:		00,01,02,03,04			
SIC Code:		8651			
SIC Description:		PHYSICIAN, GP., OFF.			
--- Details ---					
Waste Code:		312			
Waste Description:		PATHOLOGICAL WASTES			
461	15 of 17	NW/247.6	0.0	Athlete's Care C120-11 King Street West Toronto ON	GEN
Generator #:		ON6377248			
Approval Yrs:		2013			
SIC Code:		561110, 561210, 621110			
SIC Description:		OFFICE ADMINISTRATIVE SERVICES, FACILITIES SUPPORT SERVICES, OFFICES OF PHYSICIANS			
--- Details ---					
Waste Code:		312			
Waste Description:		PATHOLOGICAL WASTES			
461	16 of 17	NW/247.6	0.0	FIS Finanical Solutions Canada 11 King St W Suite 600 Toronto ON M5H 4C7	SCT
Established:		01-AUG-90			
Plant Size (ft²):					
Employment:					
--- Details ---					
SIC/NAICS Code:		511210			
Description:		Software Publishers			
+ SIC/NAICS Code:		511210			
Description:		Software Publishers			
461	17 of 17	NW/247.6	0.0	Osler Realty Co 11 King St W Toronto ON M5H 4C7	TANK
Permit Date:		5/20/1927			
Permit Type:		BP A5317			
User Type:		Realtor			

Map Key	Number of Records	Direction/ Distance (m)	Elevation (m)	Site	DB
Installation Type: Installation Size: Installation Config.: No. Tanks Installed: Units of Measure: Value/Tank (\$): Capacity(gal): Reference: Location Desc:		Oil tank Oil tank 1 275 CTA Building permits ne cor Melinda & Jordan Sts			
462	1 of 1	SW/94.4	0.0	Unknown<UNOFFICIAL> York St and Queens Quay Toronto ON	SPL
Ref No.: Incident Dt: MOE Reported Dt: Contaminant Name: Contaminant Quantity: Incident Summary: Incident Cause: Incident Reason: Nature of Impact: Receiving Medium: Environmental Impact:		4841-9PBGWP 2014/09/26 2014/09/26 DIESEL FUEL 0 other - see incident description York St Slip, Diesel Sheen Unknown / N/A Unknown / N/A Surface Water Pollution Confirmed			
463	1 of 7	WSW/164.2	0.0	MARATHON REALTY COMPANY LIMITED 25-723 16 YORK STREET C/O 40 UNIVERSITY AVE. SUITE 300 TORONTO ON M5J 2Z2	GEN
Generator #: Approval Yrs: SIC Code: SIC Description: --- Details --- Waste Code: Waste Description:		ON1211302 94,95,96 4022 COMMERCIAL BUILDING 243 PCB'S			
463	2 of 7	WSW/164.2	0.0	MARATHON REALTY COMPANY LIMITED 16 YORK STREET TORONTO ON M5J 2Z2	GEN
Generator #: Approval Yrs: SIC Code: SIC Description: --- Details --- Waste Code: Waste Description:		ON1211302 92,93,97,98,99,00,01 4022 COMMERCIAL BUILDING 243 PCB'S			

Map Key	Number of Records	Direction/ Distance (m)	Elevation (m)	Site	DB
463	3 of 7	WSW/164.2	0.0	MARATHON BUILDING GROUP 16 YORK STREET TORONTO ON M5J 2Z2	NPCB
Company Code: F0834 Transaction Date: 1/29/1996 Inspection Date: Industry: Site Status:					
--- Details ---					
Label:					
No. of Items:					
Contents: 400.00 KG					
Serial No.:					
Item/State:					
Status: Stored for Disposal					
PCB Type/Code: Askarel					
Location:					
Manufacturer:					
463	4 of 7	WSW/164.2	0.0	TORONTO TERMINAL RAILWAY CO. CENTRAL HEATING PLANT 16 YORK STREET TORONTO ON M5J 2Z2	NPCB
Company Code: O0389 Transaction Date: 6/2/1997 Inspection Date: 2/28/1990 Industry: OTHER Site Status: NO MORE PCB'S ON THIS SITE					
463	5 of 7	WSW/164.2	0.0	TORONTO TERMINAL RAILWAY CO. CENTRAL HEATING PLANT; 16 YORK STREET TORONTO ON M5J 2Z2	NPCB
Company Code: O0389 Transaction Date: 2/1/1991 Inspection Date: 2/28/1990 Industry: Other Site Status:					
--- Details ---					
Label:					
No. of Items:					
Contents: 855.40 L					
Serial No.:					
Item/State:					
Status: In-Use					
PCB Type/Code: Pyroclor					
Location:					
Manufacturer:					
463	6 of 7	WSW/164.2	0.0	MARATHON BUILDING GROUP	OPCB

Map Key	Number of Records	Direction/ Distance (m)	Elevation (m)	Site	DB
				16 YORK STREET TORONTO ON M5J 2Z2	
				Year: 1995	
				Site Number: 30190A008	
				Name Owner:	
				Additional Site Information:	
				--- Details ---	
				Quantity: 2.00	
				Address Site:	
				Name Owner:	
				Description: Number of Drums of Ballasts with High Level PCBs (>1000 ppm)	
				+	
				Quantity: 400.00	
				Address Site:	
				Name Owner:	
				Description: Weight of Drums of Ballasts with High Level PCBs (>1000 ppm) kg	
				+	
				Quantity: 706.00	
				Address Site:	
				Name Owner:	
				Description: Weight of Bulk Liquid with Low Level PCBs (< 1000 ppm) kg	
				+	
				Quantity: 36.00	
				Address Site:	
				Name Owner:	
				Description: Weight of Liquid in Transformers with Low Level PCBs (< 1000 ppm) kg	
				+	
				Quantity: 2.00	
				Address Site:	
				Name Owner:	
				Description: Number of Transformers with Low Level PCBs (< 1000 ppm) kg	
				+	
				Quantity: 1.00	
				Address Site:	
				Name Owner:	
				Description: Number of Drums of Other Material with Low Level PCBs (< 1000 ppm) kg	
				+	
				Quantity: 150.00	
				Address Site:	
				Name Owner:	
				Description: Weight of Drums of Other Material with Low Level PCBs (< 1000 ppm) kg	

463	7 of 7	WSW/164.2	0.0	Block 9B Developments Limited 16 York Street, Toronto, Ontario , M5J 2Z2, ON M5J 2Z2	RSC
				Date Submitted: 15-Oct-10	
				Date Acknowledg.:	
				Date Returned:	
				Certification Date: 31-Aug-10	
				Soil Type:	
				Restoration Type:	
				Registration #: 89112	
				Stratified (Y/N):	
				Criteria:	

Map Key	Number of Records	Direction/ Distance (m)	Elevation (m)	Site	DB
Consultant:					
District Office:		TORONTO			
Intended Prop Use:		Residential			
Current Property Use:		Commercial			
Certificate Prop Use #:		No CPU			
Applicable Standards:		Full Depth Site Conditions Standard, with Nonpotable Ground Water, Coarse Textured Soil, for Residential/Parkland/Institutional property use			
Legal Description:		Firstly: Part of Block E Plan 536E and Part of Block 1 Plan 657E, designated as Parts 3, 4, 7, 8, 9, 10, 11, 12, 13 and 14 on Plan 66R-24464. Being All of PIN 21395-0206 (LT); Secondly: Part of Parcel 14 Plan 153E; Part of Blocks D and E, Plan 536E; Part of Block 1 Plan 657E, designated as Parts 2, 5 and 6 on Plan 66R-24464. Being All of PIN 21395-0207 (LT).			
Prop. Identification #:		21395-0206 (LT) and 21395-0207 (LT)			
Entire legal prop. (y/n):		Yes			
UTM Coordinates:		NAD83 17-630500-4833400			
Latitude & Longitude:		43.64214690N 79.38199630W (converted from UTM)			
Accuracy Estimate:		101 to 200 meters			
Measurement Method:		Interpolation from a map			
CPU Issued Sect 1686:		No			

464 1 of 1 **WSW/69.5** 0.0 **ON** **BORE**

Borehole ID:	635099	Type:	Borehole
Use:	Geotechnical/Geological Investigation	Status:	
Drill Method:	Diamond Drill	UTM Zone:	17
Easting:	630555	Northing:	4833333
Location Accuracy:		Orig. Ground Elev m:	76.6
Elev. Reliability Note:		DEM Ground Elev m:	82.3
Total Depth m:	11	Primary Name:	
Township:		Concession:	
Lot:		Municipality:	
Completion Date:	APR-1963	Static Water Level:	-999.9
Primary Water Use:	Not Used	Sec. Water Use:	
--- Details ---			
Stratum ID:	218471948	Top Depth(m):	0.0
Bottom Depth(m):	1.9	Stratum Desc:	FILL,SAND,GRAVEL.
+			
Stratum ID:	218471949	Top Depth(m):	1.9
Bottom Depth(m):	5.2	Stratum Desc:	SAND(85)-MEDIUM,SILT(15). GREY,FLUVIO-GLACIAL,LOOSE, AGE GLACIAL.
+			
Stratum ID:	218471950	Top Depth(m):	5.2
Bottom Depth(m):	7.0	Stratum Desc:	SILT(85),CLAY(10), SAND(05). GREY,LACUSTRINE,SOFT, AGE GLACIAL.
+			
Stratum ID:	218471951	Top Depth(m):	7.0
Bottom Depth(m):	11.0	Stratum Desc:	SHALE,LIMESTONE. MARINE,AGE ORDOVICIAN. 024 02704705000062004

Map Key	Number of Records	Direction/ Distance (m)	Elevation (m)	Site	DB
465	1 of 7	SW/96.2	0.0	Hydro One Networks Inc. Spill 13.03.28 Queens Quay & York St Toronto ON	GEN
Generator #:		ON7635198			
Approval Yrs:		2013			
SIC Code:		221122			
SIC Description:		ELECTRIC POWER DISTRIBUTION			
--- Details ---					
Waste Code:		251			
Waste Description:		OIL SKIMMINGS & SLUDGES			
465	2 of 7	SW/96.2	0.0	Hydro One Networks Inc. Spill 13.03.28 Queens Quay & York St Toronto ON	GEN
Generator #:		ON7635198			
Approval Yrs:		As of April 2014			
SIC Code:					
SIC Description:					
--- Details ---					
Waste Code:		251			
Waste Description:		Waste oils/sludges (petroleum based)			
465	3 of 7	SW/96.2	0.0	York St and Queen's Quay Toronto ON	SPL
Ref No.:		3074-8FMSUA			
Incident Dt:		4/5/2011			
MOE Reported Dt:		4/5/2011			
Contaminant Name:		Other			
Contaminant Quantity:		0 other - see incident description			
Incident Summary:		TO Harbour: oily sheen on water; unrcvrble & uncntnd			
Incident Cause:		Unknown			
Incident Reason:		Other - Reason not otherwise defined			
Nature of Impact:		Surface Water Pollution			
Receiving Medium:		Sewage - Municipal/Private and Commercial			
Environmental Impact:		Confirmed			
465	4 of 7	SW/96.2	0.0	Queens Quay W & York St Toronto ON	SPL
Ref No.:		5787-968Q2Z			
Incident Dt:		28-MAR-13			
MOE Reported Dt:		28-MAR-13			
Contaminant Name:		MINERAL OIL			
Contaminant Quantity:		1000 L			
Incident Summary:		Hydro One: 1000 L oil leaked from cable underground			
Incident Cause:		Leak/Break			
Incident Reason:		Other			
Nature of Impact:		Soil Contamination			
Receiving Medium:					
Environmental Impact:		Not Anticipated			

Map Key	Number of Records	Direction/ Distance (m)	Elevation (m)	Site	DB
465	5 of 7	SW/96.2	0.0	UNKNOWN LAKE ONTARIO WEST OF YORK NEAR QUEEN'S QUAY TERMINAL TORONTO CITY ON	SPL
Ref No.:		73946			
Incident Dt:		7/31/1992			
MOE Reported Dt:		7/31/1992			
Contaminant Name:					
Contaminant Quantity:					
Incident Summary:		OIL SHEEN ON LAKE ONTARIO FROM UNKNOWN SOURCE.			
Incident Cause:		UNKNOWN			
Incident Reason:		UNKNOWN			
Nature of Impact:		Water course or lake			
Receiving Medium:		WATER			
Environmental Impact:		CONFIRMED			
465	6 of 7	SW/96.2	0.0	ONTARIO HYDRO QUEEN'S QUAY, JUST WEST OF YORK ST. TRANSFORMER TORONTO CITY ON	SPL
Ref No.:		9526			
Incident Dt:		9/18/1988			
MOE Reported Dt:		9/18/1988			
Contaminant Name:					
Contaminant Quantity:					
Incident Summary:		ONTARIO HYDRO - 200 L MINERAL OIL TO GROUND.			
Incident Cause:		PIPE/HOSE LEAK			
Incident Reason:		EQUIPMENT FAILURE			
Nature of Impact:					
Receiving Medium:		LAND			
Environmental Impact:					
465	7 of 7	SW/96.2	0.0	UNKNOWN LAKE ONTARIO SOUTH OF QUEEN'S QUAY, WEST OF YORK TORONTO CITY ON	SPL
Ref No.:		76329			
Incident Dt:		9/16/1992			
MOE Reported Dt:		9/16/1992			
Contaminant Name:					
Contaminant Quantity:					
Incident Summary:		UNKNOWN SOURCE - APPROX. 150M X 30M FILM ON WATER: QUEENS QUAY HARBOURFRONT.			
Incident Cause:		UNKNOWN			
Incident Reason:		UNKNOWN			
Nature of Impact:		Water course or lake			
Receiving Medium:		WATER			
Environmental Impact:		NOT ANTICIPATED			

Map Key	Number of Records	Direction/ Distance (m)	Elevation (m)	Site	DB
466	1 of 7	WSW/34.3	0.0	HARBOURFRONT CORPORATION YORK STREET 8 YORK STREET TORONTO ON	NPCB
Company Code: Transaction Date: Inspection Date: Industry: Site Status:		F0711 UNDEFINED			
466	2 of 7	WSW/34.3	0.0	HARBOURFRONT CORPORATION YORK STREET 8 YORK STREET TORONTO ON	OPCB
Year: Site Number: Name Owner: Additional Site Information:		1999 30188A008 --- Details --- Quantity: 14.00 Address Site: Name Owner: Description: Number of Drums of Ballasts with High Level PCBs (>1000 ppm) + Quantity: 2800.00 Address Site: Name Owner: Description: Calculated Weight (Kg) of Drums of Ballasts with High Level PCBs (>1000 ppm)			
466	3 of 7	WSW/34.3	0.0	HARBOURFRONT CORPORATION YORK STREET 8 YORK STREET TORONTO ON	OPCB
Year: Site Number: Name Owner: Additional Site Information:		1998 30188A008 --- Details --- Quantity: 14.00 Address Site: Name Owner: Description: Number of Drums of Ballasts with High Level PCBs (>1000 ppm) + Quantity: 2800.00 Address Site: Name Owner: Description: Calculated Weight (Kg) of Drums of Ballasts with High Level PCBs (>1000 ppm)			
466	4 of 7	WSW/34.3	0.0	HARBOURFRONT CORPORATION YORK STREET 8 YORK STREET TORONTO ON	OPCB
Year:		2004			

Map Key	Number of Records	Direction/ Distance (m)	Elevation (m)	Site	DB
Site Number:		30188A008			
Name Owner:					
Additional Site Information:					
466	5 of 7	WSW/34.3	0.0	HARBOURFRONT CORPORATION YORK STREET 8 YORK STREET TORONTO ON	OPCB
Year:		2000			
Site Number:		30188A008			
Name Owner:					
Additional Site Information:					
--- Details ---					
Quantity:		14.00			
Address Site:					
Name Owner:					
Description:		Number of Drums of Ballasts with High Level PCBs (>1000 ppm)			
+					
Quantity:		2800.00			
Address Site:					
Name Owner:					
Description:		Calculated Weight (Kg) of Drums of Ballasts with High Level PCBs (>1000 ppm)			
466	6 of 7	WSW/34.3	0.0	HARBOURFRONT CORPORATION YORK STREET 8 YORK STREET TORONTO ON	OPCB
Year:		1995			
Site Number:		30188A008			
Name Owner:					
Additional Site Information:					
--- Details ---					
Quantity:		14.00			
Address Site:					
Name Owner:					
Description:		Number of Drums of Ballasts with High Level PCBs (>1000 ppm)			
+					
Quantity:		2800.00			
Address Site:					
Name Owner:					
Description:		Weight of Drums of Ballasts with High Level PCBs (>1000 ppm) kg			
466	7 of 7	WSW/34.3	0.0	HARBOURFRONT CORPORATION YORK STREET 8 YORK STREET TORONTO ON	OPCB
Year:		2003			
Site Number:		30188A008			
Name Owner:					
Additional Site Information:					

Map Key	Number of Records	Direction/ Distance (m)	Elevation (m)	Site	DB
467	1 of 1	SW/117.7	0.0	Mariposa Cruise Lines<UNOFFICIAL> @ the foot of York St, Toronto Harbour Toronto ON	SPL

Ref No.: 0424-6BVGKP
Incident Dt: 4/22/2005
MOE Reported Dt: 4/27/2005
Contaminant Name: FUEL OIL
Contaminant Quantity: 37.85
Incident Summary: Mariposa:fuel oil sheen from vessel,TO Harb,clnd
Incident Cause: Other Discharges
Incident Reason: Equipment Failure
Nature of Impact: Surface Water Pollution
Receiving Medium: Water
Environmental Impact: Confirmed

468	1 of 1	WSW/40.9	0.0	ON	BORE
---------------------	--------	----------	-----	----	------

Borehole ID: 635098 **Type:** Borehole
Use: Geotechnical/Geological Investigation **Status:**
Drill Method: Power auger **UTM Zone:** 17
Easting: 630555 **Northing:** 4833303
Location Accuracy: **Orig. Ground Elev m:** 76.6
Elev. Reliability Note: **DEM Ground Elev m:** 82
Total Depth m: 7.8 **Primary Name:**
Township: **Concession:**
Lot: **Municipality:**
Completion Date: APR-1960 **Static Water Level:** -999.9
Primary Water Use: Not Used **Sec. Water Use:**

--- Details ---

Stratum ID: 218471945 **Top Depth(m):** 0.0
Bottom Depth(m): 5.5 **Stratum Desc:** SAND,SILT,SAND.
 BROWN,ALLUVIAL,LOOSE, AGE GLACIAL.
 +
Stratum ID: 218471946 **Top Depth(m):** 5.5
Bottom Depth(m): 7.8 **Stratum Desc:** SILT(81),CLAY(15), SAND(02)-
 MEDIUM, GRAVEL.
 GREY,GLACIAL,SOFT,AGE GLACIAL.
 +
Stratum ID: 218471947 **Top Depth(m):** 7.8
Bottom Depth(m): 7.8 **Stratum Desc:** SHALE. MARINE,AGE
 ORDOVICIAN.
 0250420430000000600180005

469	1 of 21	WSW/34.2	0.0	Hmedical Inc. 8 York Street, suite 4 Toronto ON M5J 2Y2	GEN
---------------------	---------	----------	-----	---	-----

Generator #: ON6845716

Map Key	Number of Records	Direction/ Distance (m)	Elevation (m)	Site	DB
Approval Yrs:		As of May 2015			
SIC Code:					
SIC Description:					
--- Details ---					
Waste Code:		312			
Waste Description:		Pathological wastes			
469	2 of 21	WSW/34.2	0.0	Brady Mechanical Systems Ltd. 8 York Street East Tower Toronto ON M5J 2Y2	GEN
Generator #:		ON8846160			
Approval Yrs:		04			
SIC Code:					
SIC Description:					
469	3 of 21	WSW/34.2	0.0	Hmedical Inc. 8 York Street, suite 4 Toronto ON	GEN
Generator #:		ON6845716			
Approval Yrs:		2013			
SIC Code:		621110			
SIC Description:		OFFICES OF PHYSICIANS			
--- Details ---					
Waste Code:		312			
Waste Description:		PATHOLOGICAL WASTES			
469	4 of 21	WSW/34.2	0.0	Ainsworth Inc 8 York St West Toronto ON M5J-1R2	GEN
Generator #:		ON4791814			
Approval Yrs:		2011			
SIC Code:		238220			
SIC Description:		Plumbing Heating and Air-Conditioning Contractors			
--- Details ---					
Waste Code:		212			
Waste Description:		ALIPHATIC SOLVENTS			
469	5 of 21	WSW/34.2	0.0	QUEENS QUAY WEST LAND CORPORATION 8 YORK STREET TORONTO ON M5J 2L9	GEN
Generator #:		ON1716300			
Approval Yrs:		93,97,98,99,00,01			
SIC Code:		7512			
SIC Description:		NON-RES. BLDG. OPER.			
--- Details ---					
Waste Code:		148			

Map Key	Number of Records	Direction/ Distance (m)	Elevation (m)	Site	DB
Waste Description:		INORGANIC LABORATORY CHEMICALS			
+					
Waste Code:		243			
Waste Description:		PCB'S			
469	6 of 21	WSW/34.2	0.0	Ainsworth Inc 8 York St West Toronto ON M5J-1R2	GEN
Generator #:		ON4791814			
Approval Yrs:		2010			
SIC Code:		238220			
SIC Description:		Plumbing Heating and Air-Conditioning Contractors			
--- Details ---					
Waste Code:		212			
Waste Description:		ALIPHATIC SOLVENTS			
469	7 of 21	WSW/34.2	0.0	HARBOURFRONT CORPORATION 8 YORK STREET TORONTO ON M5J 2L9	GEN
Generator #:		ON0094205			
Approval Yrs:		98			
SIC Code:		8123			
SIC Description:		POLICE SERVICES			
--- Details ---					
Waste Code:		148			
Waste Description:		INORGANIC LABORATORY CHEMICALS			
+					
Waste Code:		263			
Waste Description:		ORGANIC LABORATORY CHEMICALS			
+					
Waste Code:		331			
Waste Description:		WASTE COMPRESSED GASES			
469	8 of 21	WSW/34.2	0.0	Hmedical Inc. 8 York Street, suite 4 Toronto ON M5J 2Y2	GEN
Generator #:		ON6845716			
Approval Yrs:		2011			
SIC Code:		621110			
SIC Description:					
469	9 of 21	WSW/34.2	0.0	HARBOURFRONT CORPORATION 712 8 YORK STREET C/O SCOTIA PLAZA, #2703, P.O.BOX 320 TORONTO ON M5J 2Y2	19- GEN
Generator #:		ON0094205			
Approval Yrs:		92,93,94,95,96,97			
SIC Code:		8123			

Map Key	Number of Records	Direction/ Distance (m)	Elevation (m)	Site	DB
SIC Description:		POLICE SERVICES			
--- Details ---					
Waste Code:		148			
Waste Description:		INORGANIC LABORATORY CHEMICALS			
+					
Waste Code:		263			
Waste Description:		ORGANIC LABORATORY CHEMICALS			
+					
Waste Code:		331			
Waste Description:		WASTE COMPRESSED GASES			
469	10 of 21	WSW/34.2	0.0	Harbourfront Medical Inc 8 York Street Suite 4 Toronto ON M5J 2Y2	GEN
Generator #:		ON6762851			
Approval Yrs:		2010			
SIC Code:		621110			
SIC Description:		Offices of Physicians			
--- Details ---					
Waste Code:		312			
Waste Description:		PATHOLOGICAL WASTES			
469	11 of 21	WSW/34.2	0.0	QUEENS QUAY WEST LAND CORPORATION 32-221 8 YORK ST. C/O 410 QUEENS QUAY WEST SUITE B1 TORONTO ON M5J 2Y2	GEN
Generator #:		ON1716300			
Approval Yrs:		94,95,96			
SIC Code:		7512			
SIC Description:		NON-RES. BLDG. OPER.			
--- Details ---					
Waste Code:		148			
Waste Description:		INORGANIC LABORATORY CHEMICALS			
+					
Waste Code:		243			
Waste Description:		PCB'S			
469	12 of 21	WSW/34.2	0.0	Hmedical Inc. 8 York Street, suite 4 Toronto ON M5J 2Y2	GEN
Generator #:		ON6845716			
Approval Yrs:		2012			
SIC Code:		621110			
SIC Description:		Offices of Physicians			
469	13 of 21	WSW/34.2	0.0	CANADA LANDS COMPANY 8 YORK ST TORONTO ON M5J 2Y2	NPCB

Map Key	Number of Records	Direction/ Distance (m)	Elevation (m)	Site	DB
Company Code:		O3297			
Transaction Date:		1/27/1998			
Inspection Date:		1/13/1998			
Industry:		PUBLICS WORKS CANADA			
Site Status:		DELETED FEDERAL SITES			
469	14 of 21	WSW/34.2	0.0	QUEENS QUAY WEST LAND CORPORATION 8 YORK STREET TORONTO ON M5J 2Y2	NPCB
Company Code:		F0882			
Transaction Date:					
Inspection Date:					
Industry:		UNDEFINED			
Site Status:					
469	15 of 21	WSW/34.2	0.0	HARBOURFRONT CORPORATION 8 YORK STREET TORONTO ON M5J 2Y2	NPCB
Company Code:		O3213			
Transaction Date:		7/12/1994			
Inspection Date:					
Industry:		PUBLICS WORKS CANADA			
Site Status:		DELETED FEDERAL SITES			
469	16 of 21	WSW/34.2	0.0	HARBOURFRONT CORPORATION YORK STREET; 8 YORK STREET TORONTO ON M5J 2Y2	NPCB
Company Code:		F0753			
Transaction Date:		1/29/1996			
Inspection Date:					
Industry:					
Site Status:					
--- Details ---					
Label:					
No. of Items:					
Contents:		0.00 KG			
Serial No.:					
Item/State:					
Status:		Stored for Disposal			
PCB Type/Code:		Askarel			
Location:					
Manufacturer:					
469	17 of 21	WSW/34.2	0.0	QUEENS QUAY WEST LAND CORPORATION 8 YORK STREET TORONTO ON M5J 2Y2	NPCB

Map Key	Number of Records	Direction/ Distance (m)	Elevation (m)	Site	DB
Company Code: Transaction Date: Inspection Date: Industry: Site Status:		F0939 1/29/1996			
--- Details ---					
Label: No. of Items: Contents: Serial No.: Item/State: Status: PCB Type/Code: Location: Manufacturer:		1600.00 KG Stored for Disposal Askarel			

469	18 of 21	WSW/34.2	0.0	QUEENS QUAY WEST LAND CORPORATION 8 YORK STREET TORONTO ON M5J 2Y2	OPCB
Year: Site Number: Name Owner: Additional Site Information:		1999 30193A024			
--- Details ---					
Quantity: Address Site: Name Owner: Description: + Quantity: Address Site: Name Owner: Description:		30.00 Number of Drums of Ballasts with High Level PCBs (>1000 ppm) 6000.00			
		Calculated Weight (Kg) of Drums of Ballasts with High Level PCBs (>1000 ppm)			

469	19 of 21	WSW/34.2	0.0	QUEENS QUAY WEST LAND CORPORATION 8 YORK STREET TORONTO ON M5J 2Y2	OPCB
Year: Site Number: Name Owner: Additional Site Information:		1998 30193A024			
--- Details ---					
Quantity: Address Site: Name Owner: Description: + Quantity: Address Site:		30.00 Number of Drums of Ballasts with High Level PCBs (>1000 ppm) 6000.00			

Map Key	Number of Records	Direction/ Distance (m)	Elevation (m)	Site	DB
Name Owner:					
Description: Calculated Weight (Kg) of Drums of Ballasts with High Level PCBs (>1000 ppm)					
469	20 of 21	WSW/34.2	0.0	QUEENS QUAY WEST LAND CORPORATION 8 YORK STREET TORONTO ON M5J 2Y2	OPCB
Year: 1995					
Site Number: 30193A024					
Name Owner:					
Additional Site Information:					
--- Details ---					
Quantity: 30.00					
Address Site:					
Name Owner:					
Description: Number of Drums of Ballasts with High Level PCBs (>1000 ppm)					
+					
Quantity: 6000.00					
Address Site:					
Name Owner:					
Description: Weight of Drums of Ballasts with High Level PCBs (>1000 ppm) kg					
469	21 of 21	WSW/34.2	0.0	QUEENS QUAY WEST LAND CORPORATION 8 YORK STREET TORONTO ON M5J 2Y2	OPCB
Year: 2000					
Site Number: 30193A024					
Name Owner:					
Additional Site Information:					
--- Details ---					
Quantity: 30.00					
Address Site:					
Name Owner:					
Description: Number of Drums of Ballasts with High Level PCBs (>1000 ppm)					
+					
Quantity: 6000.00					
Address Site:					
Name Owner:					
Description: Calculated Weight (Kg) of Drums of Ballasts with High Level PCBs (>1000 ppm)					
470	1 of 1	WSW/13.0	0.0	120 & 130 Harbour Street Toronto ON	EHS
Order No.: 20100824018					
Report Date: 9/2/2010					
Report Type: Standard Report					
Search Radius (km): 0.25					
Addit. Info Ordered: Fire Insur. Maps and/or Site Plans					

<i>Map Key</i>	<i>Number of Records</i>	<i>Direction/ Distance (m)</i>	<i>Elevation (m)</i>	<i>Site</i>	<i>DB</i>
471	1 of 5	SW/150.0	0.0	Toronto Port Authority 145 Queens Quay, and York St Toronto ON	SPL
<p><i>Ref No.:</i> 8138-7TDHL2 <i>Incident Dt:</i> <i>MOE Reported Dt:</i> 6/26/2009 <i>Contaminant Name:</i> DIESEL FUEL <i>Contaminant Quantity:</i> 40 L <i>Incident Summary:</i> Pier 6, Queens Quay: oil/diesel in harbour <i>Incident Cause:</i> Discharge Or Bypass To A Watercourse <i>Incident Reason:</i> Unknown - Reason not determined <i>Nature of Impact:</i> Surface Water Pollution <i>Receiving Medium:</i> <i>Environmental Impact:</i></p>					
471	2 of 5	SW/150.0	0.0	UNKNOWN LAKE ONTARIO FOOT OF YORK STREET TORONTO CITY ON	SPL
<p><i>Ref No.:</i> 100232 <i>Incident Dt:</i> 5/23/1994 <i>MOE Reported Dt:</i> 5/23/1994 <i>Contaminant Name:</i> <i>Contaminant Quantity:</i> <i>Incident Summary:</i> DIESEL FUEL IN TORONTO HARBOUR, QTY MINOR, SOURCE UNKNOWN. <i>Incident Cause:</i> UNKNOWN <i>Incident Reason:</i> UNKNOWN <i>Nature of Impact:</i> Water course or lake <i>Receiving Medium:</i> WATER <i>Environmental Impact:</i> POSSIBLE</p>					
471	3 of 5	SW/150.0	0.0	MARINE VESSEL TORONTO HARBOUR, FOOT OF BAY AND YORK TORONTO CITY ON	SPL
<p><i>Ref No.:</i> 153596 <i>Incident Dt:</i> 12/11/1990 <i>MOE Reported Dt:</i> 12/11/1990 <i>Contaminant Name:</i> <i>Contaminant Quantity:</i> <i>Incident Summary:</i> METRO FERRY: DIESEL FUEL TO LAKE ONTARIO <i>Incident Cause:</i> OTHER CONTAINER LEAK <i>Incident Reason:</i> NEGLIGENCE (APPARENT) <i>Nature of Impact:</i> Water course or lake <i>Receiving Medium:</i> WATER <i>Environmental Impact:</i> POSSIBLE</p>					
471	4 of 5	SW/150.0	0.0	MARINE VESSEL LAKE ONTARIO QUEEN'S QUAY TERMINAL, YORK ST. TORONTO CITY ON	SPL

Map Key	Number of Records	Direction/ Distance (m)	Elevation (m)	Site	DB
Ref No.: 48473 Incident Dt: 4/2/1991 MOE Reported Dt: 4/2/1991 Contaminant Name: Contaminant Quantity: Incident Summary: ALGONQUIN QUEEN (MARINE VESSEL)SPILLED APPROX 14LDIESEL TO L.ONT. (REFUEL) Incident Cause: CONTAINER OVERFLOW Incident Reason: ERROR Nature of Impact: Water course or lake Receiving Medium: WATER Environmental Impact: POSSIBLE					
471	5 of 5	SW/150.0	0.0	PLEASURE CRAFT LAKE ONTARIO NEAR FERRY DOCKS (YORK ST. SLIP) INVALID ENTRY - CHOOSE ANOTHER TORONTO CITY ON	SPL
Ref No.: 88464 Incident Dt: 7/14/1993 MOE Reported Dt: 7/14/1993 Contaminant Name: Contaminant Quantity: Incident Summary: DIESEL FUEL SHEEN IN LAKEONTARIO, YORK ST SLIP SOURCE NOT FOUND Incident Cause: OTHER CAUSE (N.O.S.) Incident Reason: UNKNOWN Nature of Impact: Receiving Medium: WATER Environmental Impact: NOT ANTICIPATED					
472	1 of 1	W/246.3	0.0	Brenmer Blvd && York St Toronto ON	EHS
Order No.: 20060518009 Report Date: 5/23/2006 Report Type: Complete Report Search Radius (km): 0.25 Addit. Info Ordered: Fire Insur. Maps and/or Site Plans					
473	1 of 1	SW/168.2	0.0	ON	BORE
Borehole ID: 637963 Use: Geotechnical/Geological Investigation Drill Method: Power auger Easting: 630680 Location Accuracy: Elev. Reliability Note: Total Depth m: 8.1 Township: Lot:					
Type: Borehole Status: UTM Zone: 17 Northing: 4833103 Orig. Ground Elev m: 74.7 DEM Ground Elev m: 75.2 Primary Name: Concession: Municipality:					

Map Key	Number of Records	Direction/ Distance (m)	Elevation (m)	Site	DB
Completion Date:	1930			Static Water Level:	-999.9
Primary Water Use:	Not Used			Sec. Water Use:	
--- Details ---					
Stratum ID:	218482428			Top Depth(m):	0.0
Bottom Depth(m):	8.1			Stratum Desc:	UNSPECIFIED.
+					
Stratum ID:	218482429			Top Depth(m):	8.1
Bottom Depth(m):	8.1			Stratum Desc:	BEDROCK, SHALE. MARINE, AGE ORDOVICIAN. FLUVIO-GLACIAL

[474](#)

1 of 1

WSW/4.7

0.0

ON

[BORE](#)

Borehole ID:	635072			Type:	Borehole
Use:	Geotechnical/Geological Investigation			Status:	
Drill Method:	Diamond Drill			UTM Zone:	17
Easting:	630575			Northing:	4833243
Location Accuracy:				Orig. Ground Elev m:	76.7
Elev. Reliability Note:				DEM Ground Elev m:	79.7
Total Depth m:	10.7			Primary Name:	
Township:				Concession:	
Lot:				Municipality:	
Completion Date:	OCT-1960			Static Water Level:	-999.9
Primary Water Use:	Not Used			Sec. Water Use:	
--- Details ---					
Stratum ID:	218471844			Top Depth(m):	0.2
Bottom Depth(m):	4.9			Stratum Desc:	FILL, SAND, GRAVEL. LOOSE, LAYERED.
+					
Stratum ID:	218471845			Top Depth(m):	4.9
Bottom Depth(m):	9.1			Stratum Desc:	CLAY, SILT. GREY, LACUSTRINE, SOFT, AGE GLACIAL.
+					
Stratum ID:	218471846			Top Depth(m):	9.1
Bottom Depth(m):	9.4			Stratum Desc:	SHALE. WEATHERED.
+					
Stratum ID:	218471847			Top Depth(m):	9.4
Bottom Depth(m):	10.7			Stratum Desc:	BEDROCK, SHALE, LIMESTONE. MARINE, FIRM, AGE ORDOVICIAN. 0000500300160003RM,
+					
Stratum ID:	218471843			Top Depth(m):	0.0
Bottom Depth(m):	0.2			Stratum Desc:	ASPHALT.

[475](#)

1 of 1

WSW/17.4

0.0

120 Harbour St
Toronto ON M5J2T5[EHS](#)

Order No.: 20130626049

691

erisinfo.com | EcoLog ERIS Ltd.
Lower Yonge Precinct Yonge St Queens Quay E Toronto ON

Order #: 20151021002

Map Key	Number of Records	Direction/ Distance (m)	Elevation (m)	Site	DB
Report Date:		08-JUL-13			
Report Type:		Custom Report			
Search Radius (km):		.25			
Addit. Info Ordered:					
476	1 of 1	SW/69.7	0.0	8 York St & 208 Queen Quay West Toronto ON	EHS
Order No.:		20041217001			
Report Date:		12/20/04			
Report Type:		Site Report			
Search Radius (km):		0.25			
Addit. Info Ordered:					
477	1 of 1	WSW/2.3	0.0	ON	BORE
Borehole ID:	642903			Type:	Borehole
Use:	Geotechnical/Geological Investigation			Status:	
Drill Method:	Diamond Drill			UTM Zone:	17
Easting:	630565			Northing:	4833243
Location Accuracy:				Orig. Ground Elev m:	76.7
Elev. Reliability Note:				DEM Ground Elev m:	78.5
Total Depth m:	10.7			Primary Name:	
Township:				Concession:	
Lot:				Municipality:	
Completion Date:	SEP-1960			Static Water Level:	-999.9
Primary Water Use:	Not Used			Sec. Water Use:	
--- Details ---					
Stratum ID:	218501410			Top Depth(m):	0.0
Bottom Depth(m):	0.2			Stratum Desc:	ASPHALT.
+					
Stratum ID:	218501411			Top Depth(m):	0.2
Bottom Depth(m):	0.5			Stratum Desc:	GRAVEL. ALLUVIAL,AGE GLACIAL.
+					
Stratum ID:	218501412			Top Depth(m):	0.5
Bottom Depth(m):	4.9			Stratum Desc:	SAND. LACUSTRINE, LOOSE, AGE GLACIAL.
+					
Stratum ID:	218501413			Top Depth(m):	4.9
Bottom Depth(m):	9.1			Stratum Desc:	CLAY, SILT. GREY, LACUSTRINE, SOFT, AGE GLACIAL.
+					
Stratum ID:	218501414			Top Depth(m):	9.1
Bottom Depth(m):	10.7			Stratum Desc:	BEDROCK, SHALE, LIMESTONE. MARINE, HARD, BEDDED, AGE ORDOVICIAN. 0001500200160002

<i>Map Key</i>	<i>Number of Records</i>	<i>Direction/ Distance (m)</i>	<i>Elevation (m)</i>	<i>Site</i>	<i>DB</i>
478	1 of 1	WSW/21.8	0.0	Build Toronto 130 Harbour Street Toronto ON M5J 2G4	GEN
Generator #:		ON3285907			
Approval Yrs:		2010			
SIC Code:		531390			
SIC Description:		Other Activities Related to Real Estate			
--- Details ---					
Waste Code:		146			
Waste Description:		OTHER SPECIFIED INORGANICS			
479	1 of 1	WSW/62.5	0.0	ON	BORE
Borehole ID:		642899		Type: Borehole	
Use:		Geotechnical/Geological Investigation		Status:	
Drill Method:		Diamond Drill		UTM Zone: 17	
Easting:		630515		Northing: 4833313	
Location Accuracy:				Orig. Ground Elev m: 76.5	
Elev. Reliability Note:				DEM Ground Elev m: 81.4	
Total Depth m:		9.3		Primary Name:	
Township:				Concession:	
Lot:				Municipality:	
Completion Date:		SEP-1960		Static Water Level: -999.9	
Primary Water Use:		Not Used		Sec. Water Use:	
--- Details ---					
Stratum ID:		218501393		Top Depth(m): 0.0	
Bottom Depth(m):		1.8		Stratum Desc: FILL,SAND,GRAVEL, CINDERS.	
+					
Stratum ID:		218501394		Top Depth(m): 1.8	
Bottom Depth(m):		7.2		Stratum Desc: SAND-MEDIUM,SILT. GREY,LACUSTRINE,LOOSE, AGE GLACIAL.	
+					
Stratum ID:		218501395		Top Depth(m): 7.2	
Bottom Depth(m):		7.9		Stratum Desc: SHALE,ROCK. WEATHERED,AGE ORDOVICIAN.	
+					
Stratum ID:		218501396		Top Depth(m): 7.9	
Bottom Depth(m):		9.3		Stratum Desc: BEDROCK,SHALE, LIMESTONE. MARINE,HARD,BEDDED, AGE ORDOVICIAN. 0000001500060002	
480	1 of 2	SW/121.5	0.0	Canadian Rail Harbour Terminals 205 Queens Quay W Toronto ON	TANK
Permit Date:		5/30/1929			
Permit Type:		BP A22703			
User Type:		Railway			

Map Key	Number of Records	Direction/ Distance (m)	Elevation (m)	Site	DB
Installation Type:		Gasoline tanks			
Installation Size:					
Installation Config.:		2 x gasoline tanks			
No. Tanks Installed:		2			
Units of Measure:					
Value/Tank (\$):		450			
Capacity(gal):					
Reference:		CTA Building permits			
Location Desc:		Queens Quay ft York St			
480	2 of 2	SW/121.5	0.0	Toronto Transportation Commission 205 Queens Quay W Toronto ON	TANK
Permit Date:		3/4/1932			
Permit Type:		BP A41881			
User Type:		Public transit			
Installation Type:		gasoline tank			
Installation Size:					
Installation Config.:		gasoline tank			
No. Tanks Installed:		1			
Units of Measure:					
Value/Tank (\$):		450			
Capacity(gal):					
Reference:		CTA Building Permits			
Location Desc:		SS Queens Quay nr York St			
481	1 of 1	WSW/7.2	0.0	ON	BORE
Borehole ID:		635518		Type: Borehole	
Use:		Geotechnical/Geological Investigation			
Drill Method:		Diamond Drill			
Easting:		630545		Status:	
Location Accuracy:				UTM Zone: 17	
				Northing: 4833233	
				Orig. Ground Elev m: 78	
				DEM Ground Elev m: 79.2	
Elev. Reliability Note:					
Total Depth m:		7		Primary Name:	
Township:					
Lot:					
Completion Date:					
Primary Water Use:		Not Used			
--- Details ---					
Stratum ID:		218473584		Top Depth(m): 0.0	
Bottom Depth(m):		5.8		Stratum Desc: WATER.	
+					
Stratum ID:		218473585		Top Depth(m): 5.8	
Bottom Depth(m):		7.0		Stratum Desc: MUCK. LACUSTRINE,AGE POST-GLACIAL.	
+					
Stratum ID:		218473586		Top Depth(m): 7.0	

Map Key	Number of Records	Direction/ Distance (m)	Elevation (m)	Site	DB
Bottom Depth(m): 7.0				Stratum Desc:	ROCK. AGE ORDOVICIAN. AL. TILL
482	1 of 1	WSW/27.5	0.0	ON	BORE
Borehole ID:	635097			Type:	Borehole
Use:	Geotechnical/Geological Investigation			Status:	
Drill Method:	Diamond Drill			UTM Zone:	17
Easting:	630505			Northing:	4833273
Location Accuracy:				Orig. Ground Elev m:	76.5
Elev. Reliability Note:				DEM Ground Elev m:	82.2
Total Depth m:	11			Primary Name:	
Township:				Concession:	
Lot:				Municipality:	
Completion Date:	APR-1960			Static Water Level:	-999.9
Primary Water Use:	Not Used			Sec. Water Use:	
--- Details ---					
Stratum ID:	218471942			Top Depth(m):	0.0
Bottom Depth(m):	4.9			Stratum Desc:	SAND-MEDIUM,SILT. GREY,LACUSTRINE,SOFT, AGE GLACIAL.
+					
Stratum ID:	218471943			Top Depth(m):	4.9
Bottom Depth(m):	7.7			Stratum Desc:	SILT,CLAY. GREY,LACUSTRINE,SOFT, AGE GLACIAL.
+					
Stratum ID:	218471944			Top Depth(m):	7.7
Bottom Depth(m):	11.0			Stratum Desc:	SHALE,LIMESTONE. MARINE,AGE ORDOVICIAN. 027035047 0270350470000000400160004

483	1 of 10	WSW/18.0	0.0	HARBOURFRONT CORPORATION (1990) 200 QUEENS QUAY WEST TORONTO ON	GEN
Generator #:	ON0094202				
Approval Yrs:	2011				
SIC Code:	561210				
SIC Description:	Facilities Support Services				
--- Details ---					
Waste Code:	221				
Waste Description:	LIGHT FUELS				
+					
Waste Code:	148				
Waste Description:	INORGANIC LABORATORY CHEMICALS				
+					
Waste Code:	145				
Waste Description:	PAINT/PIGMENT/COATING RESIDUES				
+					
Waste Code:	213				
Waste Description:	PETROLEUM DISTILLATES				

Map Key	Number of Records	Direction/ Distance (m)	Elevation (m)	Site	DB
483	2 of 10	WSW/18.0	0.0	HARBOURFRONT CORPORATION (1990) 200 QUEENS QUAY WEST TORONTO ON M5V 2Z3	GEN
Generator #:		ON0094202			
Approval Yrs:		As of May 2015			
SIC Code:					
SIC Description:					
--- Details ---					
Waste Code:		145			
Waste Description:		Wastes from the use of pigments, coatings and paints			
+					
Waste Code:		122			
Waste Description:		Alkaline slutions - containing other metals and non-metals (not cyanide)			
+					
Waste Code:		221			
Waste Description:		Light fuels			
+					
Waste Code:		252			
Waste Description:		Waste crankcase oils and lubricants			
+					
Waste Code:		148			
Waste Description:		Misc. wastes and inorganic chemicals			
483	3 of 10	WSW/18.0	0.0	HARBOURFRONT CORPORATION 200 QUEENS QUAY WEST C/O 410 QUEENS QUAY WEST TORONTO ON M5J 2R1	GEN
Generator #:		ON0094202			
Approval Yrs:		89			
SIC Code:		4275			
SIC Description:		PAINT. & DECOR. WORK			
--- Details ---					
Waste Code:		145			
Waste Description:		PAINT/PIGMENT/COATING RESIDUES			
+					
Waste Code:		213			
Waste Description:		PETROLEUM DISTILLATES			
+					
Waste Code:		252			
Waste Description:		WASTE OILS & LUBRICANTS			
483	4 of 10	WSW/18.0	0.0	HARBOURFRONT CORPORATION (1990) 200 QUEENS QUAY WEST TORONTO ON M5V 2Z3	GEN

Map Key	Number of Records	Direction/ Distance (m)	Elevation (m)	Site	DB
Generator #:		ON0094202			
Approval Yrs:		2012			
SIC Code:		561210			
SIC Description:		Facilities Support Services			
--- Details ---					
Waste Code:		122			
Waste Description:		ALKALINE WASTES - OTHER METALS			
+					
Waste Code:		252			
Waste Description:		WASTE OILS & LUBRICANTS			
+					
Waste Code:		213			
Waste Description:		PETROLEUM DISTILLATES			
+					
Waste Code:		145			
Waste Description:		PAINT/PIGMENT/COATING RESIDUES			
+					
Waste Code:		221			
Waste Description:		LIGHT FUELS			
+					
Waste Code:		148			
Waste Description:		INORGANIC LABORATORY CHEMICALS			
483	5 of 10	WSW/18.0	0.0	HARBOURFRONT CORPORATION (1990) 200 QUEENS QUAY WEST TORONTO ON	GEN
Generator #:		ON0094202			
Approval Yrs:		2013			
SIC Code:		561210			
SIC Description:		FACILITIES SUPPORT SERVICES			
--- Details ---					
Waste Code:		148			
Waste Description:		INORGANIC LABORATORY CHEMICALS			
+					
Waste Code:		252			
Waste Description:		WASTE OILS & LUBRICANTS			
+					
Waste Code:		122			
Waste Description:		ALKALINE WASTES - OTHER METALS			
+					
Waste Code:		145			
Waste Description:		PAINT/PIGMENT/COATING RESIDUES			
+					
Waste Code:		213			
Waste Description:		PETROLEUM DISTILLATES			
+					
Waste Code:		221			
Waste Description:		LIGHT FUELS			
483	6 of 10	WSW/18.0	0.0	HARBOURFRONT CORPORATION 200 QUEENS QUAY WEST TORONTO ON M5V 2Z3	GEN
Generator #:		ON0094202			

Map Key	Number of Records	Direction/ Distance (m)	Elevation (m)	Site	DB
Approval Yrs:		92,93,97,98,99,00,01			
SIC Code:		4275			
SIC Description:		PAINT. & DECOR. WORK			
--- Details ---					
Waste Code:		145			
Waste Description:		PAINT/PIGMENT/COATING RESIDUES			
+					
Waste Code:		213			
Waste Description:		PETROLEUM DISTILLATES			
+					
Waste Code:		252			
Waste Description:		WASTE OILS & LUBRICANTS			

[483](#) 7 of 10 **WSW/18.0** **0.0** **HARBOURFRONT CORPORATION (1990)** **GEN**
200 QUEENS QUAY WEST
TORONTO ON

Generator #: ON0094202
Approval Yrs: 2010
SIC Code: 561210
SIC Description: Facilities Support Services

--- Details ---

Waste Code: 145
Waste Description: PAINT/PIGMENT/COATING RESIDUES

+

Waste Code: 122
Waste Description: ALKALINE WASTES - OTHER METALS

+

Waste Code: 213
Waste Description: PETROLEUM DISTILLATES

+

Waste Code: 221
Waste Description: LIGHT FUELS

+

Waste Code: 252
Waste Description: WASTE OILS & LUBRICANTS

+

Waste Code: 148
Waste Description: INORGANIC LABORATORY CHEMICALS

[483](#) 8 of 10 **WSW/18.0** **0.0** **HARBOURFRONT CORPORATION (1990)** **GEN**
200 QUEENS QUAY WEST
TORONTO ON M5V 2Z3

Generator #: ON0094202
Approval Yrs: 02,03,04,05,06,07,08
SIC Code:
SIC Description:

--- Details ---

Waste Code: 221
Waste Description: LIGHT FUELS

+

Waste Code: 148
Waste Description: INORGANIC LABORATORY CHEMICALS

Map Key	Number of Records	Direction/ Distance (m)	Elevation (m)	Site	DB

483	9 of 10	WSW/18.0	0.0	HARBOURFRONT CORPORATION 386 200 QUEENS QUAY WEST C/O 410 QUEENS QUAY WEST TORONTO ON M5J 2R1	20- GEN
Generator #:	ON0094202				
Approval Yrs:	94,95,96				
SIC Code:	4275				
SIC Description:	PAINT. & DECOR. WORK				
--- Details ---					

483	10 of 10	WSW/18.0	0.0	HARBOURFRONT CORPORATION (1990) 200 QUEENS QUAY WEST TORONTO ON	GEN
Generator #:	ON0094202				
Approval Yrs:	2009				
SIC Code:	561210				
SIC Description:	Facilities Support Services				
--- Details ---					

Map Key	Number of Records	Direction/ Distance (m)	Elevation (m)	Site	DB
484	1 of 1	WSW/4.8	0.0	ON	BORE
Borehole ID:	642904			Type:	Borehole
Use:	Geotechnical/Geological Investigation			Status:	
Drill Method:	Diamond Drill			UTM Zone:	17
Easting:	630515			Northing:	4833228
Location Accuracy:				Orig. Ground Elev m:	76.6
Elev. Reliability Note:				DEM Ground Elev m:	79.4
Total Depth m:	10.4			Primary Name:	
Township:				Concession:	
Lot:				Municipality:	
Completion Date:	SEP-1960			Static Water Level:	.9
Primary Water Use:	Not Used			Sec. Water Use:	
--- Details ---					
Stratum ID:	218501415			Top Depth(m):	0.0
Bottom Depth(m):	0.2			Stratum Desc:	ASPHALT.
+					
Stratum ID:	218501416			Top Depth(m):	0.2
Bottom Depth(m):	7.0			Stratum Desc:	SAND,SILT. GREY,LACUSTRINE,LOOSE, AGE GLACIAL.
+					
Stratum ID:	218501417			Top Depth(m):	7.0
Bottom Depth(m):	7.3			Stratum Desc:	SILT,GRAVEL. FLUVIO- GLACIAL,AGE GLACIAL, WATER STABLE AT 248.5 FEET.
+					
Stratum ID:	218501418			Top Depth(m):	7.3
Bottom Depth(m):	9.0			Stratum Desc:	SHALE,SAND,SILT. WEATHERED,HARD,LAYERED, AGE ORDOVICIAN.
+					
Stratum ID:	218501419			Top Depth(m):	9.0
Bottom Depth(m):	10.4			Stratum Desc:	BEDROCK,SHALE, LIMESTONE. MARINE,VERY HARD,BEDDED, AGE ORDOVICIAN. 000060020022900500006

485	1 of 1	SW/121.5	0.0	OLYMPIA & YORK DEVELOPMENTS LTD. QUEEN'S QUAY TERMINAL TORONTO CITY ON	CA
Certificate #:	4-0061-91-				
Application Year:	91				
Issue Date:	1/10/1992				
Approval Type:	Industrial wastewater				
Status:	Approved in 1992				
Application Type:					
Client Name:					
Client Address:					
Client City:					

Map Key	Number of Records	Direction/ Distance (m)	Elevation (m)	Site	DB
Client Postal Code:					
Project Description:		ZEBRA MUSSEL MITIGATION AT QUEEN'S QUAY			
Contaminants:					
Emission Control:					

486	1 of 1	W/246.7	0.0	Queens Quay Toronto ON	EHS
Order No.:		20110915032			
Report Date:		11/7/2011			
Report Type:		Custom Report			
Search Radius (km):		0.25			
Addit. Info Ordered:					

487	1 of 1	WSW/9.7	0.0	ON	BORE
Borehole ID:		635071		Type: Borehole	
Use:		Geotechnical/Geological Investigation			
Drill Method:		Diamond Drill			
Easting:		630515		Status:	
Location Accuracy:				UTM Zone: 17	
Elev. Reliability Note:				Northing: 4833223	
Total Depth m: 10.4				Orig. Ground Elev m: 76.6	
Township:				DEM Ground Elev m: 77.8	
Lot:				Primary Name:	
Completion Date: OCT-1960				Concession:	
Primary Water Use: Not Used				Municipality:	
				Static Water Level: 1	
				Sec. Water Use:	
--- Details ---					
Stratum ID: 218471838				Top Depth(m): 0.0	
Bottom Depth(m): 0.2				Stratum Desc: ASPHALT.	
+					
Stratum ID: 218471839				Top Depth(m): 0.2	
Bottom Depth(m): 6.4				Stratum Desc: FILL,SAND-MEDIUM, SILT. GREY,LOOSE.	
+					
Stratum ID: 218471840				Top Depth(m): 6.4	
Bottom Depth(m): 7.3				Stratum Desc: SILT,GRAVEL. LACUSTRINE,AGE GLACIAL, WATER STABLE AT 248.0 FEET.	
+					
Stratum ID: 218471841				Top Depth(m): 7.3	
Bottom Depth(m): 9.0				Stratum Desc: SHALE,SAND,SILT. WEATHERED,LAYERED.	
+					
Stratum ID: 218471842				Top Depth(m): 9.0	
Bottom Depth(m): 10.4				Stratum Desc: BEDROCK,SHALE, LIMESTONE. MARINE,FIRM,AGE ORDOVICIAN. 000050030021000500006	

Map Key	Number of Records	Direction/ Distance (m)	Elevation (m)	Site	DB
488	1 of 3	WSW/107.1	0.0	FANCY DELL DEVELOPMENTS INC. 19 GRAND TRUNK CRES TORONTO ON M5J 3A3	EASR
CofA Number:		R-003-5100396099			
Date:		4/18/2012			
Status:		Registered			
Project Type:		Heating System			
488	2 of 3	WSW/107.1	0.0	Fancy Dell Developments Inc. 19 Grand Trunk Crescent Toronto ON M5J 3A3	EBR
Year:		2012			
EBR Registry No.:		011-6611			
Ministry Ref. No.:		6361-8V9MWJ			
Type:		Instrument Proposal			
Instrument Type:		(EPA Part II.1) - Environmental Compliance Approval (project type: air)			
Proposal Date:		June 20, 2012			
Location:		19 Grand Trunk Crescent Toronto CITY OF TORONTO			
Proponent Address:		80 Tiverton Court 300 Markham Ontario Canada L3R 0G4			
488	3 of 3	WSW/107.1	0.0	Fancy Dell Developments Inc. 19 Grand Trunk Crescent Toronto City ON	ECA
CofA Number:		6765-9L6KUM			
Date:		7/9/14			
Status:		Approved			
Project Type:		Air/Noise			
489	1 of 1	WSW/161.9	0.0	LM Generating Power Co. Ltd. <UNOFFICIAL> 30 Grand Trunk Crescent <UNOFFICIAL> Toronto ON M5J 3A4	SPL
Ref No.:		8428-7KL5L7			
Incident Dt:					
MOE Reported Dt:		10/19/2008			
Contaminant Name:		USED MOTOR OIL			
Contaminant Quantity:		200 L			
Incident Summary:		LM Generating - 200 L of motor oil to road & cb.			
Incident Cause:		Container Leak (Fuel Tank Barrels)			
Incident Reason:		Equipment Failure			
Nature of Impact:					
Receiving Medium:					
Environmental Impact:		Not Anticipated			
490	1 of 1	WSW/4.8	0.0	ON	BORE

Map Key	Number of Records	Direction/ Distance (m)	Elevation (m)	Site	DB
Borehole ID:	635517			Type:	Borehole
Use:	Geotechnical/Geological Investigation			Status:	
Drill Method:	Diamond Drill			UTM Zone:	17
Easting:	630495			Northing:	4833223
Location Accuracy:				Orig. Ground Elev m:	78
Elev. Reliability Note:				DEM Ground Elev m:	79.7
Total Depth m:	6.7			Primary Name:	
Township:				Concession:	
Lot:				Municipality:	
Completion Date:				Static Water Level:	-999.9
Primary Water Use:	Not Used			Sec. Water Use:	
--- Details ---					
Stratum ID:	218473581			Top Depth(m):	0.0
Bottom Depth(m):	4.9			Stratum Desc:	WATER.
+					
Stratum ID:	218473582			Top Depth(m):	4.9
Bottom Depth(m):	6.7			Stratum Desc:	MUCK. LACUSTRINE,AGE POST- GLACIAL.
+					
Stratum ID:	218473583			Top Depth(m):	6.7
Bottom Depth(m):	6.7			Stratum Desc:	ROCK. AGE ORDOVICIAN. AL. TILL

[491](#)

1 of 1

SW/92.1

0.0

ON

BORE

Borehole ID:	637973			Type:	Borehole
Use:	Geotechnical/Geological Investigation			Status:	
Drill Method:	Power auger			UTM Zone:	17
Easting:	630535			Northing:	4833143
Location Accuracy:				Orig. Ground Elev m:	76.7
Elev. Reliability Note:				DEM Ground Elev m:	72.1
Total Depth m:	7.6			Primary Name:	
Township:				Concession:	
Lot:				Municipality:	
Completion Date:	MAR-1940			Static Water Level:	-999.9
Primary Water Use:	Not Used			Sec. Water Use:	
--- Details ---					
Stratum ID:	218482454			Top Depth(m):	0.0
Bottom Depth(m):	1.5			Stratum Desc:	SAND-FINE. FLUVIO-GLACIAL,AGE GLACIAL.
+					
Stratum ID:	218482455			Top Depth(m):	1.5
Bottom Depth(m):	4.6			Stratum Desc:	SAND. FLUVIO-GLACIAL,AGE GLACIAL.
+					
Stratum ID:	218482456			Top Depth(m):	4.6
Bottom Depth(m):	7.6			Stratum Desc:	SAND,CLAY. GLACIAL,AGE GLACIAL.

Map Key	Number of Records	Direction/ Distance (m)	Elevation (m)	Site	DB
+					
Stratum ID:	218482457			Top Depth(m):	7.6
Bottom Depth(m):	7.6			Stratum Desc:	BEDROCK, SHALE. MARINE, AGE ORDOVICIAN.
<u>492</u>	1 of 1	WSW/7.9	0.0	ON	BORE
Borehole ID:	635096			Type:	Borehole
Use:	Geotechnical/Geological Investigation			Status:	
Drill Method:	Diamond Drill			UTM Zone:	17
Easting:	630475			Northing:	4833243
Location Accuracy:				Orig. Ground Elev m:	76.6
Elev. Reliability Note:				DEM Ground Elev m:	81.7
Total Depth m:	11.8			Primary Name:	
Township:				Concession:	
Lot:				Municipality:	
Completion Date:	APR-1960			Static Water Level:	-999.9
Primary Water Use:	Not Used			Sec. Water Use:	
--- Details ---					
Stratum ID:	218471937			Top Depth(m):	0.0
Bottom Depth(m):	0.6			Stratum Desc:	FILL.
+					
Stratum ID:	218471938			Top Depth(m):	0.6
Bottom Depth(m):	5.2			Stratum Desc:	SAND(81), SILT(15), GRAVEL(04)-MEDIUM. FLUVIO-GLACIAL, LOOSE, AGE GLACIAL.
+					
Stratum ID:	218471939			Top Depth(m):	5.2
Bottom Depth(m):	7.7			Stratum Desc:	SILT, CLAY, SAND MEDIUM. GREY, LACUSTRINE, SOFT, AGE GLACIAL.
+					
Stratum ID:	218471940			Top Depth(m):	7.7
Bottom Depth(m):	8.4			Stratum Desc:	SAND-MEDIUM. FLUVIO-GLACIAL, DENSE, AGE GLACIAL.
+					
Stratum ID:	218471941			Top Depth(m):	8.4
Bottom Depth(m):	11.8			Stratum Desc:	SHALE, LIMESTONE. MARINE, AGE ORDOVICIAN. 021037033000200050017000400254018
<u>493</u>	1 of 1	WSW/42.6	0.0	ON	BORE
Borehole ID:	635045			Type:	Borehole
Use:	Geotechnical/Geological Investigation			Status:	
Drill Method:	Power auger			UTM Zone:	17
Easting:	630455			Northing:	4833273
Location Accuracy:				Orig. Ground Elev	76.7

Map Key	Number of Records	Direction/ Distance (m)	Elevation (m)	Site	DB
Elev. Reliability Note:				m: DEM Ground Elev 82.8	
Total Depth m:	8			m: Primary Name:	
Township:				Concession:	
Lot:				Municipality:	
Completion Date:	APR-1960			Static Water Level:	-999.9
Primary Water Use:	Not Used			Sec. Water Use:	
--- Details ---					
Stratum ID:	218471740			Top Depth(m):	0.0
Bottom Depth(m):	6.6			Stratum Desc:	SAND-MEDIUM, GRAVEL MEDIUM, SILT, CLAY. GLACIAL, LOOSE, AGE GLACIAL.
+					
Stratum ID:	218471741			Top Depth(m):	6.6
Bottom Depth(m):	7.9			Stratum Desc:	SILT, CLAY, SAND MEDIUM. GREY, LACUSTRINE, SOFT, AGE GLACIAL.
+					
Stratum ID:	218471742			Top Depth(m):	7.9
Bottom Depth(m):	8.0			Stratum Desc:	SHALE. MARINE, AGE ORDOVICIAN. 0000000200215010

[494](#) 1 of 46 SW/223.3 0.0 **Queen's Quay Terminal Building** CA
207 Queen's Quay West
Toronto ON

Certificate #: 4-0061-91-926
Application Year: 00
Issue Date: 11/24/00
Approval Type: Industrial sewage
Status: Approved
Application Type: Notice
Client Name: 1263448 Ontario Limited
Client Address: 70 York Street
Client City: Toronto
Client Postal Code: M5J 1S9
Project Description: Administrative ownership change FROM: Olymphia & York Properties Inc. TO: 1263448 Ontario Limited 70 York Street, suite 1400 Toronto,, Ontario M5J 1S9
Contaminants:
Emission Control:

[494](#) 2 of 46 SW/223.3 0.0 **1263448 Ontario Limited** CA
207 Queen's Quay West
Toronto ON

Certificate #: 6019-66JKU9
Application Year: 2004
Issue Date: 12/20/2004
Approval Type: Industrial Sewage Works
Status: Approved
Application Type:
Client Name:

Map Key	Number of Records	Direction/ Distance (m)	Elevation (m)	Site	DB
Client Address: Client City: Client Postal Code: Project Description: Contaminants: Emission Control:					
494	3 of 46	SW/223.3	0.0	Queen's Quay Terminal Building 207 Queen's Quay West Toronto ON	CA
Certificate #: 4-0061-91-926 Application Year: 01 Issue Date: 3/5/01 Approval Type: Industrial sewage Status: Approved Application Type: Notice Client Name: 1263448 Ontario Limited Client Address: 207 Queen's Quay Terminal, Suite 220 Client City: Toronto Client Postal Code: M5J 1A7 Project Description: Administrative Address Change Contaminants: Emission Control:					
494	4 of 46	SW/223.3	0.0	207 Queens Quay W Toronto ON M5J1A7	EHS
Order No.: 20140731075 Report Date: 01-AUG-14 Report Type: Site Report Search Radius (km): .001 Addit. Info Ordered:					
494	5 of 46	SW/223.3	0.0	207 Queen's Quay West Toronto ON	EHS
Order No.: 20070723008 Report Date: 7/24/2007 Report Type: CAN - Site Report Search Radius (km): 0.25 Addit. Info Ordered:					
494	6 of 46	SW/223.3	0.0	207 Queen's Quay West Toronto ON	EHS
Order No.: 20080104001 Report Date: 1/7/2008 Report Type: Site Report Search Radius (km): 0.25 Addit. Info Ordered:					

Map Key	Number of Records	Direction/ Distance (m)	Elevation (m)	Site	DB
494	7 of 46	SW/223.3	0.0	207 QUEEN'S QUAY WEST & 211 QUEEN'S QUAY WEST TORONTO ON	EHS
Order No.:		20090519003			
Report Date:		5/20/2009			
Report Type:		Site Report			
Search Radius (km):		0.25			
Addit. Info Ordered:					
494	8 of 46	SW/223.3	0.0	207 Queen's Quay W Toronto ON	EHS
Order No.:		20061004003			
Report Date:		10/5/2006			
Report Type:		Site Report			
Search Radius (km):		0.25			
Addit. Info Ordered:					
494	9 of 46	SW/223.3	0.0	207 QUEEN'S QUAY WEST TORONTO ON	EHS
Order No.:		20101028019			
Report Date:		10/29/2010			
Report Type:		Site Report			
Search Radius (km):		0.25			
Addit. Info Ordered:					
494	10 of 46	SW/223.3	0.0	207 Queen's Quay W. Toronto ON	EHS
Order No.:		20040624021			
Report Date:		6/28/04			
Report Type:		Site Report			
Search Radius (km):		0.25			
Addit. Info Ordered:					
494	11 of 46	SW/223.3	0.0	Mariposa Cruise Line Ltd. 207 Queen's Quay West Suite 425 Toronto ON M5J 1A7	GEN
Generator #:		ON9755584			
Approval Yrs:		07,08			
SIC Code:		336611			
SIC Description:		Ship Building and Repairing			
--- Details ---					
Waste Code:		251			
Waste Description:		OIL SKIMMINGS & SLUDGES			
+					

Map Key	Number of Records	Direction/ Distance (m)	Elevation (m)	Site	DB
Waste Code:		252			
Waste Description:		WASTE OILS & LUBRICANTS			
494	12 of 46	SW/223.3	0.0	Mariposa Cruise Line Ltd. 207 Queen's Quay West Suite 425 Toronto ON M5J 1A7	GEN
Generator #:		ON9755584			
Approval Yrs:		2012			
SIC Code:		336611			
SIC Description:		Ship Building and Repairing			
--- Details ---					
Waste Code:		252			
Waste Description:		WASTE OILS & LUBRICANTS			
494	13 of 46	SW/223.3	0.0	1263448 ONTARIO LTD. 207 QUEEN'S QUAY WEST TORONTO ON	GEN
Generator #:		ON1696203			
Approval Yrs:		2013			
SIC Code:		561110			
SIC Description:		OFFICE ADMINISTRATIVE SERVICES			
--- Details ---					
Waste Code:		252			
Waste Description:		WASTE OILS & LUBRICANTS			
+					
Waste Code:		145			
Waste Description:		PAINT/PIGMENT/COATING RESIDUES			
494	14 of 46	SW/223.3	0.0	Mariposa Cruise Line Ltd. 207 Queen's Quay West Suite 425 Toronto ON M5J 1A7	GEN
Generator #:		ON9755584			
Approval Yrs:		2011			
SIC Code:		336611			
SIC Description:		Ship Building and Repairing			
--- Details ---					
Waste Code:		252			
Waste Description:		WASTE OILS & LUBRICANTS			
494	15 of 46	SW/223.3	0.0	OLYMPIA (SEE & USE ON1748600) 29-506 207 QUEEN'S QUAY W. C/O #2 FIRST CANADIAN PLACE SUITE 2700 TORONTO ON M5X 1B5	GEN
Generator #:		ON0383902			
Approval Yrs:		94			
SIC Code:		7511			
SIC Description:		RESID. BLDG. OPER.			

<i>Map Key</i>	<i>Number of Records</i>	<i>Direction/ Distance (m)</i>	<i>Elevation (m)</i>	<i>Site</i>	<i>DB</i>
<i>--- Details ---</i>					
Waste Code:		145			
Waste Description:		PAINT/PIGMENT/COATING RESIDUES			
+					
Waste Code:		252			
Waste Description:		WASTE OILS & LUBRICANTS			
494	16 of 46	SW/223.3	0.0	Mariposa Cruise Line Ltd. 207 Queen's Quay West Toronto ON M5J 1A7	GEN
Generator #:		ON9755584			
Approval Yrs:		04,05,06			
SIC Code:		336611			
SIC Description:		Ship Building and Repairing			
<i>--- Details ---</i>					
Waste Code:		252			
Waste Description:		WASTE OILS & LUBRICANTS			
+					
Waste Code:		251			
Waste Description:		OIL SKIMMINGS & SLUDGES			
494	17 of 46	SW/223.3	0.0	Mariposa Cruise Line Ltd. 207 Queen's Quay West Suite 425 Toronto ON M5J 1A7	GEN
Generator #:		ON9755584			
Approval Yrs:		As of May 2015			
SIC Code:					
SIC Description:					
<i>--- Details ---</i>					
Waste Code:		252			
Waste Description:		Waste crankcase oils and lubricants			
494	18 of 46	SW/223.3	0.0	PRICE WATERHOUSE (OUT OF BUSINESS)30-880 207 QUEENSQUAY WEST, SUITE 500 BOX 134 TORONTO ON M5J 1A7	GEN
Generator #:		ON1508901			
Approval Yrs:		92,93,94,95,96,97,98			
SIC Code:		7731			
SIC Description:		CHAR./CERT. ACC. OF.			
<i>--- Details ---</i>					
Waste Code:		264			
Waste Description:		PHOTOPROCESSING WASTES			
494	19 of 46	SW/223.3	0.0	OLYMPIA & YORK DEVELOPMENTS 207 QUEEN'S QUAY W. C/O #2 FIRST CANADIAN PLACE SUITE 2700 TORONTO ON M5X 1B5	GEN

Map Key	Number of Records	Direction/ Distance (m)	Elevation (m)	Site	DB
Generator #:		ON0383902			
Approval Yrs:		90			
SIC Code:		7511			
SIC Description:		RESID. BLDG. OPER.			
--- Details ---					
Waste Code:		145			
Waste Description:		PAINT/PIGMENT/COATING RESIDUES			
+					
Waste Code:		252			
Waste Description:		WASTE OILS & LUBRICANTS			
494	20 of 46	SW/223.3	0.0	1263448 ONTARIO LIMITED 207 QUEEN'S QUAY WEST, SUITE 820 TORONTO ON M5J 1A7	GEN
Generator #:		ON1696203			
Approval Yrs:		97,98			
SIC Code:		7511			
SIC Description:		RESID. BLDG. OPER.			
--- Details ---					
Waste Code:		145			
Waste Description:		PAINT/PIGMENT/COATING RESIDUES			
+					
Waste Code:		252			
Waste Description:		WASTE OILS & LUBRICANTS			
494	21 of 46	SW/223.3	0.0	Queen's Quay (BOPC) Inc. 207 QUEEN'S QUAY WEST TORONTO ON	GEN
Generator #:		ON1696203			
Approval Yrs:		As of May 2015			
SIC Code:					
SIC Description:					
--- Details ---					
Waste Code:		145			
Waste Description:		Wastes from the use of pigments, coatings and paints			
+					
Waste Code:		252			
Waste Description:		Waste crankcase oils and lubricants			
494	22 of 46	SW/223.3	0.0	Mariposa Cruise Line Ltd. 207 Queen's Quay West Suite 425 Toronto ON	GEN
Generator #:		ON9755584			
Approval Yrs:		2013			
SIC Code:		336611			
SIC Description:		SHIP BUILDING AND REPAIRING			
--- Details ---					
Waste Code:		252			
Waste Description:		WASTE OILS & LUBRICANTS			

Map Key	Number of Records	Direction/ Distance (m)	Elevation (m)	Site	DB
494	23 of 46	SW/223.3	0.0	R.F. REAL (SEE & USE ON0383802)C. 207 QUEEN'S QUAY WEST TORONTO ON M5J 1A7	GEN
Generator #:		ON1748600			
Approval Yrs:		93,95,96,97			
SIC Code:		7511			
SIC Description:		RESID. BLDG. OPER.			
--- Details ---					
Waste Code:		145			
Waste Description:		PAINT/PIGMENT/COATING RESIDUES			
+					
Waste Code:		252			
Waste Description:		WASTE OILS & LUBRICANTS			
494	24 of 46	SW/223.3	0.0	1263448 ONTARIO LTD. 207 QUEEN'S QUAY WEST TORONTO ON M5J 1A7	GEN
Generator #:		ON1696203			
Approval Yrs:		02,03,04,05,06			
SIC Code:					
SIC Description:					
--- Details ---					
Waste Code:		145			
Waste Description:		PAINT/PIGMENT/COATING RESIDUES			
+					
Waste Code:		252			
Waste Description:		WASTE OILS & LUBRICANTS			
494	25 of 46	SW/223.3	0.0	Mariposa Cruise Line Ltd. 207 Queen's Quay West Suite 425 Toronto ON M5J 1A7	GEN
Generator #:		ON9755584			
Approval Yrs:		2009			
SIC Code:		336611			
SIC Description:		Ship Building and Repairing			
--- Details ---					
Waste Code:		252			
Waste Description:		WASTE OILS & LUBRICANTS			
494	26 of 46	SW/223.3	0.0	R.F. REAL ESTATE INVESTMENTS INC. 207 QUEEN'S QUAY WEST TORONTO ON M5J 1A7	GEN
Generator #:		ON1748600			
Approval Yrs:		94			
SIC Code:		7511			
SIC Description:		RESID. BLDG. OPER.			
--- Details ---					
Waste Code:		145			

Map Key	Number of Records	Direction/ Distance (m)	Elevation (m)	Site	DB
Waste Description:		PAINT/PIGMENT/COATING RESIDUES			
+					
Waste Code:		252			
Waste Description:		WASTE OILS & LUBRICANTS			
494	27 of 46	SW/223.3	0.0	Mariposa Cruise Line Ltd. 207 Queen's Quay West Suite 425 Toronto ON M5J 1A7	GEN
Generator #:		ON9755584			
Approval Yrs:		2010			
SIC Code:		336611			
SIC Description:		Ship Building and Repairing			
--- Details ---					
Waste Code:		252			
Waste Description:		WASTE OILS & LUBRICANTS			
494	28 of 46	SW/223.3	0.0	R.F. REAL (SEE & USE ON0383902)C. 207 QUEEN'S QUAY WEST TORONTO ON M5J 1A7	GEN
Generator #:		ON1748600			
Approval Yrs:		98			
SIC Code:		7511			
SIC Description:		RESID. BLDG. OPER.			
--- Details ---					
Waste Code:		145			
Waste Description:		PAINT/PIGMENT/COATING RESIDUES			
+					
Waste Code:		252			
Waste Description:		WASTE OILS & LUBRICANTS			
494	29 of 46	SW/223.3	0.0	1263448 ONTARIO LIMITED 207 QUEEN'S QUAY WEST SUITE 820 TORONTO ON	GEN
Generator #:		ON1696203			
Approval Yrs:		99,00,01			
SIC Code:		7511			
SIC Description:		RESID. BLDG. OPER.			
--- Details ---					
Waste Code:		145			
Waste Description:		PAINT/PIGMENT/COATING RESIDUES			
+					
Waste Code:		252			
Waste Description:		WASTE OILS & LUBRICANTS			
494	30 of 46	SW/223.3	0.0	OLYMPIA & YORK PROPERTIES INC. 29-506 207 QUEEN'S QUAY WEST TORONTO ON M5X 1B5	GEN
Generator #:		ON0383902			

Map Key	Number of Records	Direction/ Distance (m)	Elevation (m)	Site	DB
Approval Yrs: SIC Code: SIC Description:		92,93,95,96,97,98 7511 RESID. BLDG. OPER.			
--- Details ---					
Waste Code: Waste Description:		145 PAINT/PIGMENT/COATING RESIDUES			
+ Waste Code: Waste Description:		252 WASTE OILS & LUBRICANTS			
494	31 of 46	SW/223.3	0.0	REED INC. 207 QUEENS QUAY TORONTO ON M5J 1A7	NPCB
Company Code: Transaction Date: Inspection Date: Industry: Site Status:		O0328 10/26/1990 			
494	32 of 46	SW/223.3	0.0	DAISHOWA FOREST PRODUCTS 207, QUEEN'S QUAY WEEST; SUITE 880 TORONTO, ONTARIO ON M5J 1A7	NPCB
Company Code: Transaction Date: Inspection Date: Industry: Site Status:		N0304 5/2/1990 Forestry/Pulp/Paper			
494	33 of 46	SW/223.3	0.0	REED INC. 207 QUEENS QUAY TORONTO ON M5J 1A7	NPCB
Company Code: Transaction Date: Inspection Date: Industry: Site Status:		O0328 9/29/1993 CHEMICAL MANUFACTURE CORPORATE ADDRESS			
494	34 of 46	SW/223.3	0.0	BROOKFIELD PROPERTIES 207 QUEENS Street West TORONTO ON M5J1A7	NPRI
NPRI #: Year: Longitude: Latitude:		8800001651 2004 			
--- Details ---					
Air: Water:					

<i>Map Key</i>	<i>Number of Records</i>	<i>Direction/ Distance (m)</i>	<i>Elevation (m)</i>	<i>Site</i>	<i>DB</i>
<p><i>Land:</i> <i>Units:</i> tonnes <i>Substances Released:</i> Nitrogen oxides (expressed as NO2) + <i>Air:</i> <i>Water:</i> <i>Land:</i> <i>Units:</i> tonnes <i>Substances Released:</i> HFC-134a Hydrofluorocarbon + <i>Air:</i> <i>Water:</i> <i>Land:</i> <i>Units:</i> tonnes <i>Substances Released:</i> Sulphur dioxide</p>					
494	35 of 46	SW/223.3	0.0	1263448 Ontario Ltd. 207 Queen's Quay TORONTO ON	PTTW
<p><i>Year:</i> 2005 <i>EBR Registry No.:</i> IA05E1233 <i>Ministry Ref. No.:</i> 0873-642Q6C <i>Type:</i> Instrument Decision <i>Instrument Type:</i> Permit to take water - OWRA s. 34 <i>Proposal Date:</i> <i>Location:</i> 207 Queen's Quay Terminal <i>Proponent Address:</i> 207 Queen's Quay Terminal 820 City of Toronto Ontario M5J 1A7</p>					
494	36 of 46	SW/223.3	0.0	Labatt Breweries of Canada Ltd. 207 Queens Quay W Suite 299 Toronto ON	SCT
<p><i>Established:</i> 1847 <i>Plant Size (ft²):</i> 50000 <i>Employment:</i> 160 --- Details --- <i>SIC/NAICS Code:</i> 312120 <i>Description:</i> Breweries</p>					
494	37 of 46	SW/223.3	0.0	Cott Corporation 207 Queens Quay W Suite 340 Toronto ON M5J 1A7	SCT
<p><i>Established:</i> 1952 <i>Plant Size (ft²):</i> <i>Employment:</i> 236 --- Details --- <i>SIC/NAICS Code:</i> 312110 <i>Description:</i> Soft Drink and Ice Manufacturing + <i>SIC/NAICS Code:</i> 413210 <i>Description:</i> Non-Alcoholic Beverage Wholesaler-Distributors</p>					

Map Key	Number of Records	Direction/ Distance (m)	Elevation (m)	Site	DB
494	38 of 46	SW/223.3	0.0	AVID TECHNOLOGY INC. 207 QUEENS QUAY W SUITE 450 TORONTO ON M5J 1A7	SCT
Established:		1987			
Plant Size (ft²):		2000			
Employment:		14			
--- Details ---					
SIC/NAICS Code:		5065			
Description:		ELECTRONIC PARTS AND EQUIPMENT, NOT ELSEWHERE CLASSIFIED			
494	39 of 46	SW/223.3	0.0	Cott Corporation 207 Queens Quay W Suite 340 Toronto ON M5J 1A7	SCT
Established:					
Plant Size (ft²):					
Employment:					
--- Details ---					
SIC/NAICS Code:		312110			
Description:		Soft Drink and Ice Manufacturing			
494	40 of 46	SW/223.3	0.0	Geosoft Inc. 207 Queens Quay W Suite 810 Toronto ON M5J 1A7	SCT
Established:		01-OCT-86			
Plant Size (ft²):					
Employment:					
--- Details ---					
SIC/NAICS Code:		541510			
Description:		Computer Systems Design and Related Services			
494	41 of 46	SW/223.3	0.0	Falconbridge Limited 207 Queens Quay W Suite 800 Toronto ON M5J 1A7	SCT
Established:		1928			
Plant Size (ft²):					
Employment:		130			
--- Details ---					
SIC/NAICS Code:		212232			
Description:		Nickel-Copper Ore Mining			
+					
SIC/NAICS Code:		212233			
Description:		Copper-Zinc Ore Mining			
+					
SIC/NAICS Code:		212299			
Description:		All Other Metal Ore Mining			
+					
SIC/NAICS Code:		325189			
Description:		All Other Basic Inorganic Chemical Manufacturing			

Map Key	Number of Records	Direction/ Distance (m)	Elevation (m)	Site	DB
<p>+ SIC/NAICS Code: 331410 Description: Non-Ferrous Metal (except Aluminum) Smelting and Refining</p> <p>+ SIC/NAICS Code: 331490 Description: Non-Ferrous Metal (except Copper and Aluminum) Rolling, Drawing, Extruding and Alloying</p>					
494	42 of 46	SW/223.3	0.0	ABITIBI-CONSOLIDATED INC. 207 QUEENS QUAY W SUITE 680 TORONTO ON M5J 1A7	SCT
<p>Established: 1912 Plant Size (ft²): 0 Employment: 300</p> <p>--- Details --- SIC/NAICS Code: 2621 Description: PAPER MILLS</p>					
494	43 of 46	SW/223.3	0.0	Labatt Breweries of Canada 207 Queens Quay W Suite 299 Toronto ON M5J 1A7	SCT
<p>Established: 01-AUG-47 Plant Size (ft²): 50000 Employment:</p> <p>--- Details --- SIC/NAICS Code: 312120 Description: Breweries + SIC/NAICS Code: 312120 Description: Breweries</p>					
494	44 of 46	SW/223.3	0.0	Sympatico - Lycos Inc. 207 Queens Quay W Floor 6 Toronto ON	SCT
<p>Established: Plant Size (ft²): Employment: 400</p> <p>--- Details --- SIC/NAICS Code: 512110 Description: Motion Picture and Video Production</p>					
494	45 of 46	SW/223.3	0.0	UNKNOWN LAKE ONTARIO BETWEEN #1 YORK QUAY AND 207 QUEENS QUAY WEST TORONTO CITY ON	SPL
<p>Ref No.: 195641 Incident Dt: 2/27/2001 MOE Reported Dt: 2/27/2001 Contaminant Name: Contaminant Quantity:</p>					

Map Key	Number of Records	Direction/ Distance (m)	Elevation (m)	Site	DB
Incident Summary: CAPTAIN MATTHEW FLINDERS BOAT:OIL FROM STERN END OIL SHEEN IN WATER Incident Cause: UNKNOWN Incident Reason: UNKNOWN Nature of Impact: Water course or lake Receiving Medium: Water Environmental Impact: Possible					
494	46 of 46	SW/223.3	0.0	PRIVATE OWNER OPPOSITE 207 QUEENS QUAY WEST, TORONTO MOTOR VEHICLE (OPERATING FLUID) TORONTO CITY ON	SPL
Ref No.: 230752 Incident Dt: 7/4/2002 MOE Reported Dt: 7/4/2002 Contaminant Name: Contaminant Quantity: Incident Summary: WINS CAR TRANSPORT:SPILL OF 50 L OF DIESEL TO CAT-CHBASIN Incident Cause: OTHER CONTAINER LEAK Incident Reason: EQUIPMENT FAILURE Nature of Impact: Water course or lake Receiving Medium: WATER Environmental Impact: POSSIBLE					
495	1 of 1	WSW/85.8	0.0	200 Queen's Quay West Toronto ON	EHS
Order No.: 20060612032 Report Date: 6/21/2006 Report Type: Complete Report Search Radius (km): 0.25 Addit. Info Ordered: Fire Insur. Maps and/or Site Plans; Title Search; Topographical Maps; Additional AND Report					
496	1 of 1	WSW/61.8	0.0	Toronto Standard Condominium Corporation 218 Queens Quay West Toronto ON	GEN
Generator #: ON7063705 Approval Yrs: As of May 2015 SIC Code: SIC Description: --- Details --- Waste Code: 212 Waste Description: Aliphatic solvents and residues					
498	1 of 2	WSW/68.2	0.0	Stephenson's Rental Services Inc. 25 Lower Simcoe Street Toronto ON M5J 3A1	GEN
Generator #: ON4990503					

Map Key	Number of Records	Direction/ Distance (m)	Elevation (m)	Site	DB
Approval Yrs: SIC Code: SIC Description:		2011 236210			
498	2 of 2	WSW/68.2	0.0	Fancy Dell Developments Inc. 25 Lower Simcoe Street, Toronto, Ontario , M5J 3A1 ON M5J 3A1	RSC
Date Submitted: Date Acknowledg.: Date Returned: Certification Date: Soil Type: Restoration Type: Registration #: Stratified (Y/N): Criteria: Consultant: District Office: Intended Prop Use: Current Property Use: Certificate Prop Use #: Applicable Standards: Legal Description: Prop. Identification #: Entire legal prop. (y/n): UTM Coordinates: Latitude & Longitude: Accuracy Estimate: Measurement Method: CPU Issued Sect 1686:		26-Jan-11 18-Nov-10 94329 TORONTO Residential Industrial No CPU Full Depth Site Conditions Standard, with Nonpotable Ground Water, Coarse Textured Soil, for Residential/Parkland/Institutional property use Part of Block D on PLan 536E, Part of Block 1 on Plan 657E Designated as PARTS 1 & 3 on PLan 66R19646; City fo Toronto; S/T CA476887; T/W ROW over Pt 4 on PLan 66R19646, terminating when said lands become public highways as in AT254042 21395-0149 (LT) Yes NAD83 17-630430-4833310 43.64134910N 79.38288560W (converted from UTM) 11 to 20 meters Digitized from a map No			
499	1 of 2	SW/154.5	0.0	City of Toronto 225 Queens Quay West TORONTO ON	CPU
Year: EBR Registry No.: Ministry Ref. No.: Type: Instrument Type: Proposal Date: Location: Proponent Address:		2013 011-8981 5417-92WSJY Instrument Proposal (EPA s. 168.6) - Certificate of Property Use May 17, 2013 Part of 225 Queens Quay West, CITY OF TORONTO 100 Queen Street West, Toronto Ontario, Canada M5H 2N2			
499	2 of 2	SW/154.5	0.0	City of Toronto Part of 225 Queens Quay West TORONTO ON	CPU

Map Key	Number of Records	Direction/ Distance (m)	Elevation (m)	Site	DB
Year:		2013			
EBR Registry No.:		011-8981			
Ministry Ref. No.:		5417-92WSJY			
Type:		Instrument Decision			
Instrument Type:		(EPA s. 168.6) - Certificate of Property Use			
Proposal Date:		May 17, 2013			
Location:		Part of 225 Queens Quay West CITY OF TORONTO			
Proponent Address:		100 Queen Street West, Toronto Ontario, Canada M5H 2N2			
500	1 of 2	WSW/209.4	0.0	185 Bremner Boulevard Toronto ON	EHS
Order No.:		20030325001			
Report Date:		3/28/03			
Report Type:		Complete Report			
Search Radius (km):		0.25			
Addit. Info Ordered:		Fire Insur. Maps and/or Site Plans and/or Inspection Reports; Title Search			
500	2 of 2	WSW/209.4	0.0	Antelope Hills Construction Ltd. 185 Bremner Boulevard, Toronto, Ontario, ON	RSC
Date Submitted:		2-Dec-05			
Date Acknowledg.:					
Date Returned:					
Certification Date:		27-Feb-04			
Soil Type:					
Restoration Type:					
Registration #:		2639			
Stratified (Y/N):					
Criteria:					
Consultant:					
District Office:		TORONTO			
Intended Prop Use:		Residential			
Current Property Use:		Residential			
Certificate Prop Use #:		No CPU			
Applicable Standards:		Full Depth Site Conditions Standard, with Nonpotable Ground Water, Medium/Fine Textured Soil, for Residential/Parkland/Institutional property use			
Legal Description:		Parcel C-7, Section A-536-E being Part of Block C on plan 536-E, Part of Lake Street, Plan 536-E, Part of Block D, Plan 536-E, designated as Parts 3, 5 and 7 on Plan 66R-18799, City of Toronto			
Prop. Identification #:		21395-0045 (LT)			
Entire legal prop. (y/n):		Yes			
UTM Coordinates:		NAD83 17-630401-4833185			
Latitude & Longitude:		43.64022910N 79.38327510W (converted from UTM)			
Accuracy Estimate:		0 to 1 meters			
Measurement Method:		Digitized from a map			
CPU Issued Sect 1686:		No			
502	1 of 1	WSW/16.5	0.0	ON	BORE
Borehole ID:		635094		Type: Borehole	
Use:		Geotechnical/Geological Investigation		Status:	

Map Key	Number of Records	Direction/ Distance (m)	Elevation (m)	Site	DB
Drill Method:	Diamond Drill			UTM Zone:	17
Easting:	630415			Northing:	4833233
Location Accuracy:				Orig. Ground Elev m:	76.6
Elev. Reliability Note:				DEM Ground Elev m:	85.3
Total Depth m:	11			Primary Name:	
Township:				Concession:	
Lot:				Municipality:	
Completion Date:	APR-1960			Static Water Level:	-999.9
Primary Water Use:	Not Used			Sec. Water Use:	
--- Details ---					
Stratum ID:	218471931			Top Depth(m):	0.0
Bottom Depth(m):	8.4			Stratum Desc:	SAND-MEDIUM,SILT, CLAY. GREY,ALLUVIAL,LOOSE, AGE GLACIAL.
+					
Stratum ID:	218471932			Top Depth(m):	8.4
Bottom Depth(m):	11.0			Stratum Desc:	SHALE,LIMESTONE. MARINE,AGE ORDOVICIAN. 02203003400000004AGE GLACIAL

[503](#) 1 of 1 SW/156.9 0.0 225 Queens Quay West Toronto ON EHS

Order No.: 20091221016
Report Date: 12/31/2009
Report Type: Standard Report
Search Radius (km): 0.25
Addit. Info Ordered: Fire Insur. Maps and/or Site Plans;

[505](#) 1 of 2 WSW/221.8 0.0 TORONTO CITY BREMNER BLVD./LOWER SIMCOE ST. TORONTO CITY ON CA

Certificate #: 3-1344-94-
Application Year: 94
Issue Date: 10/21/1994
Approval Type: Municipal sewage
Status: Approved
Application Type:
Client Name:
Client Address:
Client City:
Client Postal Code:
Project Description:
Contaminants:
Emission Control:

[505](#) 2 of 2 WSW/221.8 0.0 TORONTO CITY BREMNER BLVD./REES ST./YORK ST TORONTO CITY ON CA

Map Key	Number of Records	Direction/ Distance (m)	Elevation (m)	Site	DB
Certificate #: 7-0100-96- Application Year: 96 Issue Date: 4/1/1996 Approval Type: Municipal water Status: Approved Application Type: Client Name: Client Address: Client City: Client Postal Code: Project Description: Contaminants: Emission Control:					
506	1 of 2	WSW/19.5	0.0	Conservatory Group Inc. construction site, NE corner of Lakeshore Blvd W and Lower Simcoe Toronto ON	SPL
Ref No.: 1486-8J5PDG Incident Dt: 6/23/2011 MOE Reported Dt: 6/24/2011 Contaminant Name: WATER/SEDIMENT Contaminant Quantity: 0 other - see incident description Incident Summary: Consv.Group: discharging muddy water Incident Cause: Discharge Or Bypass To A Watercourse Incident Reason: Negligence (Apparent) - Caused by lack of diligence Nature of Impact: Surface Water Pollution Receiving Medium: Environmental Impact: Not Anticipated					
506	2 of 2	WSW/19.5	0.0	Pacific western<UNOFFICIAL> Lakeshore Blvd and Lower Simcoe Toronto ON	SPL
Ref No.: 7823-8SLUQF Incident Dt: 21-MAR-12 MOE Reported Dt: 21-MAR-12 Contaminant Name: DIESEL FUEL Contaminant Quantity: Incident Summary: Pacific Western: 80L diesel from bus to cb, road Incident Cause: Other Discharges Incident Reason: Spill Nature of Impact: Other Impact(s) Receiving Medium: Sewage - Municipal/Private and Commercial Environmental Impact: Confirmed					
507	1 of 1	W/237.5	0.0	bcIMC Holdco (2007) Inc. 120 Bremner Boulevard, Toronto, Ontario M5J 3A6 ON M5J 3A6	RSC
Date Submitted: 18-Apr-11					

Map Key	Number of Records	Direction/ Distance (m)	Elevation (m)	Site	DB
Date Acknowledg.:					
Date Returned:					
Certification Date:		5-Oct-10			
Soil Type:					
Restoration Type:					
Registration #:		95739			
Stratified (Y/N):					
Criteria:					
Consultant:					
District Office:		TORONTO			
Intended Prop Use:		Commercial			
Current Property Use:		Industrial			
Certificate Prop Use #:		No CPU			
Applicable Standards:		Full Depth Site Conditions Standard, with Nonpotable Ground Water, Coarse Textured Soil, for Industrial/Commercial/Community property use			
Legal Description:					
PCL C-6 SEC A536E; PT BLK C PL 536E TORONTO PT 1, 66R19537; TORONTO, CITY OF TORONTO, T/W ROW OVER PT 4 PL 66R-19646, TERMINATING WHEN SAID LANDS BECOME PUBLIC HIGHWAY, AS IN AT254042 And PART OF BLK C ON PLAN 536E DESIGNATED AS PART 2 ON PLAN 66R19537, TORONTO, CITY OF TORONTO; T/W ROW OVER PART 4 ON PLAN 66R19646, TERMINATION WHEN SAID LANDS BECOME PUBLIC HIGHWAY AS IN AT254042					
Prop. Identification #:					
21395-0044 LT And 21395-0171 LT					
Entire legal prop. (y/n):					
Yes					
UTM Coordinates:					
NAD83 17-630324-4833436 (converted from Latitude & Longitude)					
Latitude & Longitude:					
43.64250000N 79.38416670W					
Accuracy Estimate:					
21 to 100 meters					
Measurement Method:					
Digitized from a map					
CPU Issued Sect 1686:					
No					

508

1 of 1

WSW/16.7

0.0

ON

BORE

Borehole ID:	635093	Type:	Borehole
Use:	Geotechnical/Geological Investigation	Status:	
Drill Method:	Power auger	UTM Zone:	17
Easting:	630405	Northing:	4833173
Location Accuracy:		Orig. Ground Elev m:	76.9
Elev. Reliability Note:		DEM Ground Elev m:	79.8
Total Depth m:	8.5	Primary Name:	
Township:		Concession:	
Lot:		Municipality:	
Completion Date:	APR-1960	Static Water Level:	-999.9
Primary Water Use:	Not Used	Sec. Water Use:	

--- Details ---

Stratum ID:	218471927	Top Depth(m):	0.0
Bottom Depth(m):	0.7	Stratum Desc:	FILL, GRAVEL.
+			
Stratum ID:	218471928	Top Depth(m):	0.7
Bottom Depth(m):	5.8	Stratum Desc:	SAND-MEDIUM, SILT, CLAY. GREY, FLUVIO-GLACIAL, LOOSE, AGE GLACIAL.
+			

Map Key	Number of Records	Direction/ Distance (m)	Elevation (m)	Site	DB
Stratum ID:	218471929			Top Depth(m):	5.8
Bottom Depth(m):	8.4			Stratum Desc:	SILT,CLAY,SAND MEDIUM. GREY,LACUSTRINE,SOFT, AGE GLACIAL.
+					
Stratum ID:	218471930			Top Depth(m):	8.4
Bottom Depth(m):	8.5			Stratum Desc:	SHALE. MARINE,AGE ORDOVICIAN. 0250350370002400500190003

509 1 of 1 **WSW/20.8** **0.0** **Lake St CPR Fill Site** **ANDR**
Toronto ON M5K

Legal Description: York
Location Description: Lake St
Municipality: Toronto City
Current Municipality: Toronto City
RM: Toronto City
Facility: Dump
Date Active: 1893-98
Date Begun: 1893
Date Complete:
Area (Ha):
Landfill Type:
Group Name: Central Waterfront
Operated By: Toronto SC
Serial: TOR19
NTS: 30M11
Diameter (m):
Waste Type: garbage, ashes & rubbish
UTM X Nad 27: 630370
UTM Y Nad 27: 4832980
UTM Zone: 17

510 1 of 1 **WSW/85.7** **0.0** **ON** **BORE**

Borehole ID: 637972 **Type:** Borehole
Use: Geotechnical/Geological Investigation **Status:**
Drill Method: Power auger **UTM Zone:** 17
Easting: 630435 **Northing:** 4833108
Location Accuracy: **Orig. Ground Elev m:** 76.6
Elev. Reliability Note: **DEM Ground Elev m:** 75.9
Total Depth m: 8.8 **Primary Name:**
Township: **Concession:**
Lot: **Municipality:**
Completion Date: MAR-1940 **Static Water Level:** -999.9
Primary Water Use: Not Used **Sec. Water Use:**

--- Details ---

Stratum ID: 218482450 **Top Depth(m):** 0.0
Bottom Depth(m): 1.5 **Stratum Desc:** SAND,CLAY.

Map Key	Number of Records	Direction/ Distance (m)	Elevation (m)	Site	DB
+					
Stratum ID:	218482451			Top Depth(m):	1.5
Bottom Depth(m):	6.1			Stratum Desc:	SAND. FLUVIO-GLACIAL,AGE GLACIAL.
+					
Stratum ID:	218482452			Top Depth(m):	6.1
Bottom Depth(m):	8.8			Stratum Desc:	CLAY. LACUSTRINE,AGE GLACIAL.
+					
Stratum ID:	218482453			Top Depth(m):	8.8
Bottom Depth(m):	8.8			Stratum Desc:	BEDROCK,SHALE. MARINE,AGE ORDOVICIAN. L,AGE GLACIAL
511	1 of 12	SW/194.6	0.0	HARBOURFRONT CORPORATION 231 QUEENS QUAY WEST TORONTO ON M5J 2G8	GEN
Generator #:	ON0094201				
Approval Yrs:	86,87,88,89				
SIC Code:	4012				
SIC Description:	APT. & MULT. HOUSING				
511	2 of 12	SW/194.6	0.0	HARBOURFRONT CORPORATION 231 QUEENS QUAY WEST_ TORONTO ON M5J 2G8	GEN
Generator #:	ON0094201				
Approval Yrs:	92,93,97,98				
SIC Code:	4012				
SIC Description:	APT. & MULT. HOUSING				
--- Details ---					
Waste Code:	243				
Waste Description:	PCB'S				
511	3 of 12	SW/194.6	0.0	POWER PLANT ART GALLERY 30- 874 231 QUEEN'S QUAY WEST LOBBY OF BUILDING TORONTO ON M5J 2G8	GEN
Generator #:	ON1532100				
Approval Yrs:	94,95,96				
SIC Code:	8551				
SIC Description:	MUSEUMS/ARCHIVES				
--- Details ---					
Waste Code:	252				
Waste Description:	WASTE OILS & LUBRICANTS				
511	4 of 12	SW/194.6	0.0	HARBOURFRONT CORPORATION 231 QUEENS QUAY W. C/O 410 QUEENS QUAY, SUITE 500 TORONTO ON M5J 2G8	GEN

Map Key	Number of Records	Direction/ Distance (m)	Elevation (m)	Site	DB
Generator #:		301-86A015			
Approval Yrs:		86			
SIC Code:		030			
SIC Description:					
511	5 of 12	SW/194.6	0.0	HARBOURFRONT CORPORATION 231 QUEENS QUAY WEST TORONTO ON M5J 1A7	GEN
Generator #:		ON0094201			
Approval Yrs:		99,00,01			
SIC Code:		4012			
SIC Description:		APT. & MULT. HOUSING			
--- Details ---					
Waste Code:		243			
Waste Description:		PCB'S			
511	6 of 12	SW/194.6	0.0	POWER PLANT ART GALLERY 231 QUEEN'S QUAY WEST LOBBY OF BUILDING TORONTO ON M5J 2G8	GEN
Generator #:		ON1532100			
Approval Yrs:		92,93,97,98,99,00,01			
SIC Code:		8551			
SIC Description:		MUSEUMS/ARCHIVES			
--- Details ---					
Waste Code:		252			
Waste Description:		WASTE OILS & LUBRICANTS			
511	7 of 12	SW/194.6	0.0	HARBOURFRONT CORPORATION 112 231 QUEENS QUAY WEST TORONTO ON M5J 2G8	GEN
Generator #:		ON0094201			
Approval Yrs:		94,95,96			
SIC Code:		4012			
SIC Description:		APT. & MULT. HOUSING			
--- Details ---					
Waste Code:		243			
Waste Description:		PCB'S			
511	8 of 12	SW/194.6	0.0	HARBOURFRONT CORPORATION (1990) HARBOURFRONT CENTRE 231 QUEENS QUAY W TORONTO ON M5J 2G8	NPCB
Company Code:		O3024			
Transaction Date:		6/22/1994			
Inspection Date:		1/22/2001			

Map Key	Number of Records	Direction/ Distance (m)	Elevation (m)	Site	DB
Industry:		PUBLICS WORKS CANADA			
Site Status:		DELETED FEDERAL SITES			
511	9 of 12	SW/194.6	0.0	HARBOURFRONT CORPORATION(1990) 231 QUEENS QUAY WEST YORK QUAY TORONTO ON M5J 2G8	OPCB
Year:		2004			
Site Number:		30186A015			
Name Owner:					
Additional Site Information:					
511	10 of 12	SW/194.6	0.0	HARBOURFRONT CORPORATION(1990) 231 QUEENS QUAY WEST YORK QUAY TORONTO ON M5J 2G8	OPCB
Year:		2003			
Site Number:		30186A015			
Name Owner:					
Additional Site Information:					
511	11 of 12	SW/194.6	0.0	HARBOURFRONT CORPORATION 231 QUEENS QUAY W. C/O 410 QUEENS QUAY, SUITE 500 TORONTO ON M5J 2G8	REC
Receiver #:		301-86A015			
Facility Type:		RECLAIM			
Approval Yrs:		86,87,88,89,90,92,96,97,98,99,00			
--- Details ---					
Waste Code:		243			
Waste Description:		PCB'S			
511	12 of 12	SW/194.6	0.0	HARBOURFRONT CORPORATION 231 QUEENS QUAY W. TORONTO ON M5J 2G8	REC
Receiver #:		301-86A015			
Facility Type:		PCB STORAGE SITE			
Approval Yrs:		01,02,03,04,05,06,07,08			
--- Details ---					
Waste Code:		243			
Waste Description:		PCB'S			
512	1 of 1	WSW/48.3	0.0	ON	BORE
Borehole ID:		635091		Type: Borehole	
Use:		Geotechnical/Geological Investigation		Status:	
Drill Method:		Diamond Drill		UTM Zone: 17	

Map Key	Number of Records	Direction/ Distance (m)	Elevation (m)	Site	DB
Easting:	630355			Northing:	4833203
Location Accuracy:				Orig. Ground Elev m:	76.7
Elev. Reliability Note:				DEM Ground Elev m:	85.7
Total Depth m:	10.8			Primary Name:	
Township:				Concession:	
Lot:				Municipality:	
Completion Date:	APR-1960			Static Water Level:	-999.9
Primary Water Use:	Not Used			Sec. Water Use:	
--- Details ---					
Stratum ID:	218471923			Top Depth(m):	0.0
Bottom Depth(m):	8.0			Stratum Desc:	SAND-MEDIUM,SILT, CLAY,GRAVEL. GREY,GLACIAL,LOOSE, AGE GLACIAL.
+					
Stratum ID:	218471924			Top Depth(m):	8.0
Bottom Depth(m):	10.8			Stratum Desc:	SHALE,LIMESTONE. MARINE,AGE ORDOVICIAN. 00000005SA

[513](#)

1 of 1

WSW/50.7

0.0

ON

BORE

Borehole ID:	635502			Type:	Borehole
Use:	Geotechnical/Geological Investigation			Status:	
Drill Method:	Diamond Drill			UTM Zone:	17
Easting:	630355			Northing:	4833193
Location Accuracy:				Orig. Ground Elev m:	78.3
Elev. Reliability Note:				DEM Ground Elev m:	85.8
Total Depth m:	6.8			Primary Name:	
Township:				Concession:	
Lot:				Municipality:	
Completion Date:				Static Water Level:	-999.9
Primary Water Use:	Not Used			Sec. Water Use:	
--- Details ---					
Stratum ID:	218473509			Top Depth(m):	0.0
Bottom Depth(m):	5.5			Stratum Desc:	WATER.
+					
Stratum ID:	218473510			Top Depth(m):	5.5
Bottom Depth(m):	6.8			Stratum Desc:	MUCK. LACUSTRINE,AGE POST-GLACIAL.
+					
Stratum ID:	218473511			Top Depth(m):	6.8
Bottom Depth(m):	6.8			Stratum Desc:	ROCK. AGE ORDOVICIAN.

[514](#)

1 of 1

WSW/49.3

0.0

ON

BORE

Borehole ID:	635092			Type:	Borehole
---------------------	--------	--	--	--------------	----------

Map Key	Number of Records	Direction/ Distance (m)	Elevation (m)	Site	DB
Use:	Geotechnical/Geological Investigation			Status:	
Drill Method:	Diamond Drill			UTM Zone:	17
Easting:	630375			Northing:	4833153
Location Accuracy:				Orig. Ground Elev m:	76.8
Elev. Reliability Note:				DEM Ground Elev m:	80.3
Total Depth m:	8.3			Primary Name:	
Township:				Concession:	
Lot:				Municipality:	
Completion Date:	APR-1960			Static Water Level:	-999.9
Primary Water Use:	Not Used			Sec. Water Use:	
--- Details ---					
Stratum ID:	218471925			Top Depth(m):	0.0
Bottom Depth(m):	3.7			Stratum Desc:	SAND-MEDIUM, GRAVEL. GREY, ALLUVIAL, LOOSE, AGE GLACIAL.
+					
Stratum ID:	218471926			Top Depth(m):	3.7
Bottom Depth(m):	8.3			Stratum Desc:	SILT, CLAY, SAND MEDIUM. GREY, LACUSTRINE, SOFT, AGE GLACIAL. 0000000400120004

515	1 of 5	WSW/113.9	0.0	Harbourfront Corporation (1990) 235 Queens Quay W Toronto ON M5J 2G8	CA
Certificate #:	1431-8ADKNE				
Application Year:	2010				
Issue Date:	10/29/2010				
Approval Type:	Waste Management Systems				
Status:	Approved				
Application Type:					
Client Name:					
Client Address:					
Client City:					
Client Postal Code:					
Project Description:					
Contaminants:					
Emission Control:					

515	2 of 5	WSW/113.9	0.0	HARBOURFRONT CORPORATION 235 QUEEN'S QUAY WEST TORONTO ON M5J 2G8	GEN
Generator #:	ON0094206				
Approval Yrs:	01				
SIC Code:	5951				
SIC Description:	PHOTO. EQUIP./SUP.				
--- Details ---					
Waste Code:	264				
Waste Description:	PHOTOPROCESSING WASTES				

<i>Map Key</i>	<i>Number of Records</i>	<i>Direction/ Distance (m)</i>	<i>Elevation (m)</i>	<i>Site</i>	<i>DB</i>
515	3 of 5	WSW/113.9	0.0	Harbourfront Centre 235 Queens Quay West Toronto ON M5J 2G8	SPL
Ref No.:		1331-8GANQL			
Incident Dt:		4/26/2011			
MOE Reported Dt:		4/26/2011			
Contaminant Name:		MOTOR OIL			
Contaminant Quantity:		40 L			
Incident Summary:		Harbourfront Centre: 40 L Motor Oil to Catch Basin			
Incident Cause:		Other Discharges			
Incident Reason:		Negligence (Apparent) - Caused by lack of diligence			
Nature of Impact:		Surface Water Pollution			
Receiving Medium:		Sewage - Municipal/Private and Commercial			
Environmental Impact:		Possible			
515	4 of 5	WSW/113.9	0.0	Harbourfront Centre 235 Queens Quay West Toronto ON M5J 2G8	SPL
Ref No.:		1057-7W5LCP			
Incident Dt:					
MOE Reported Dt:		9/22/2009			
Contaminant Name:		PETROLEUM OIL (N.O.S.)			
Contaminant Quantity:		0 other - see incident description			
Incident Summary:		Marina 4 - light oil to harbour, 200sqft			
Incident Cause:		Unknown			
Incident Reason:		Unknown - Reason not determined			
Nature of Impact:		Surface Water Pollution			
Receiving Medium:					
Environmental Impact:		Confirmed			
515	5 of 5	WSW/113.9	0.0	Harbourfront Centre 235 Queens Quay W, Toronto ON M5J 2G8	SPL
Ref No.:		0517-86V2T3			
Incident Dt:					
MOE Reported Dt:		6/28/2010			
Contaminant Name:		BILGE WATER			
Contaminant Quantity:		0 other - see incident description			
Incident Summary:		Harbour Star: oily bilge discharge to L.Ont Discharge Or Bypass To A Watercourse			
Incident Cause:		Unknown - Reason not determined			
Incident Reason:		Unknown - Reason not determined			
Nature of Impact:		Surface Water Pollution			
Receiving Medium:					
Environmental Impact:		Confirmed			
516	1 of 1	WSW/216.8	0.0	Enwave Energy Corporation 221 Bremner Blvd Toronto ON	SPL
Ref No.:		1306-7D9NU9			
Incident Dt:					

Map Key	Number of Records	Direction/ Distance (m)	Elevation (m)	Site	DB
MOE Reported Dt:		3/31/2008			
Contaminant Name:		REFRIGERANT GAS, N.O.S.			
Contaminant Quantity:		3000 lb			
Incident Summary:		Enwave: Refrigerant release to atm, 2006-2008			
Incident Cause:		Valve / Fitting Leak Or Failure			
Incident Reason:					
Nature of Impact:		Air Pollution; Human Health/Safety			
Receiving Medium:					
Environmental Impact:		Possible			

[517](#) 1 of 1 **WSW/93.1** **0.0** **236 Queen's Quay E.** **SPL**
Toronto ON

Ref No.: 1004-7DHMNN
Incident Dt:
MOE Reported Dt: 4/8/2008
Contaminant Name:
Contaminant Quantity:
Incident Summary: Mystery Spill - Toronto Inner Harbour / Parliament St.
Incident Cause: Unknown
Incident Reason: Unknown - Reason not determined
Nature of Impact: Surface Water Pollution
Receiving Medium:
Environmental Impact: Possible

[518](#) 1 of 1 **WSW/101.5** **0.0** **ON** **BORE**

Borehole ID:	639069	Type:	Borehole
Use:	Geotechnical/Geological Investigation	Status:	
Drill Method:	Diamond Drill	UTM Zone:	17
Easting:	630355	Northing:	4833103
Location Accuracy:		Orig. Ground Elev m:	77.7
Elev. Reliability Note:		DEM Ground Elev m:	77.5
Total Depth m:	8.2	Primary Name:	
Township:		Concession:	
Lot:		Municipality:	
Completion Date:	AUG-1957	Static Water Level:	.5
Primary Water Use:	Not Used	Sec. Water Use:	

--- Details ---

Stratum ID:	218486956	Top Depth(m):	0.0
Bottom Depth(m):	1.0	Stratum Desc:	FILL,SAND. AGE QUATERNARY.
+			
Stratum ID:	218486957	Top Depth(m):	1.0
Bottom Depth(m):	2.3	Stratum Desc:	SAND,GRAVEL. BROWN,BEACH,LOOSE, AGE QUATERNARY, WATER STABLE AT 253.2 FEET.
+			
Stratum ID:	218486958	Top Depth(m):	2.3

Map Key	Number of Records	Direction/ Distance (m)	Elevation (m)	Site	DB
Bottom Depth(m):	5.5			Stratum Desc:	SAND,SILT,CLAY. GREY,LACUSTRINE,LOOSE, AGE POST-GLACIAL.
+				Top Depth(m):	5.5
Stratum ID:	218486959			Stratum Desc:	CLAY,SILT. GREY,LACUSTRINE,SOFT, AGE POST-GLACIAL. 00000004000340020007600200013 G
Bottom Depth(m):	8.2				

519	1 of 1	WSW/99.4	0.0	ON	BORE
Borehole ID:	635089			Type:	Borehole
Use:	Geotechnical/Geological Investigation			Status:	
Drill Method:	Diamond Drill			UTM Zone:	17
Easting:	630305			Northing:	4833193
Location Accuracy:				Orig. Ground Elev m:	76.7
Elev. Reliability Note:				DEM Ground Elev m:	81.9
Total Depth m:	11			Primary Name:	
Township:				Concession:	
Lot:				Municipality:	
Completion Date:	APR-1960			Static Water Level:	-999.9
Primary Water Use:	Not Used			Sec. Water Use:	
--- Details ---					
Stratum ID:	218471918			Top Depth(m):	7.9
Bottom Depth(m):	11.0			Stratum Desc:	SHALE,LIMESTONE. MARINE,AGE ORDOVICIAN. CLAY,SA
+				Top Depth(m):	0.0
Stratum ID:	218471916			Stratum Desc:	FILL.
Bottom Depth(m):	0.3				
+				Top Depth(m):	0.3
Stratum ID:	218471917			Stratum Desc:	CONCRETE.
Bottom Depth(m):	7.9				

520	1 of 1	WSW/99.8	0.0	p.s. PlayGames 230 Queens Quay W Suite 1016 Toronto ON M5J 2Y7	SCT
Established:	01-JAN-05				
Plant Size (ft²):					
Employment:					
--- Details ---					
SIC/NAICS Code:	339930				
Description:	Doll, Toy and Game Manufacturing				

521	1 of 1	WSW/109.0	0.0	ON	BORE

Map Key	Number of Records	Direction/ Distance (m)	Elevation (m)	Site	DB
Borehole ID:	635090			Type:	Borehole
Use:	Geotechnical/Geological Investigation			Status:	
Drill Method:	Diamond Drill			UTM Zone:	17
Easting:	630315			Northing:	4833133
Location Accuracy:				Orig. Ground Elev m:	76.8
Elev. Reliability Note:				DEM Ground Elev m:	81.3
Total Depth m:	12			Primary Name:	
Township:				Concession:	
Lot:				Municipality:	
Completion Date:	APR-1960			Static Water Level:	-999.9
Primary Water Use:	Not Used			Sec. Water Use:	
--- Details ---					
Stratum ID:	218471919			Top Depth(m):	0.0
Bottom Depth(m):	5.2			Stratum Desc:	SAND-MEDIUM,SILT, CLAY. GREY,ALLUVIAL,LOOSE, AGE GLACIAL.
+					
Stratum ID:	218471920			Top Depth(m):	5.2
Bottom Depth(m):	8.2			Stratum Desc:	SILT,CLAY,SAND MEDIUM. GREY,LACUSTRINE,SOFT, AGE GLACIAL.
+					
Stratum ID:	218471921			Top Depth(m):	8.2
Bottom Depth(m):	8.8			Stratum Desc:	SAND-MEDIUM. GREY,FLUVIO- GLACIAL,LOOSE, AGE GLACIAL.
+					
Stratum ID:	218471922			Top Depth(m):	8.8
Bottom Depth(m):	12.0			Stratum Desc:	SHALE,LIMESTONE. MARINE,AGE ORDOVICIAN. 0000000800170003

522

1 of 1

WSW/123.5

0.0

ON

BORE

Borehole ID:	635501			Type:	Borehole
Use:	Geotechnical/Geological Investigation			Status:	
Drill Method:	Diamond Drill			UTM Zone:	17
Easting:	630285			Northing:	4833173
Location Accuracy:				Orig. Ground Elev m:	78.3
Elev. Reliability Note:				DEM Ground Elev m:	84.5
Total Depth m:	6.6			Primary Name:	
Township:				Concession:	
Lot:				Municipality:	
Completion Date:				Static Water Level:	-999.9
Primary Water Use:	Not Used			Sec. Water Use:	
--- Details ---					
Stratum ID:	218473506			Top Depth(m):	0.0
Bottom Depth(m):	5.0			Stratum Desc:	WATER.
+					
Stratum ID:	218473507			Top Depth(m):	5.0

Map Key	Number of Records	Direction/ Distance (m)	Elevation (m)	Site	DB
Bottom Depth(m): 6.6				Stratum Desc: MUCK. LACUSTRINE,AGE POST-GLACIAL.	
+					
Stratum ID: 218473508				Top Depth(m): 6.6	
Bottom Depth(m): 6.6				Stratum Desc: ROCK. AGE ORDOVICIAN.	
523	1 of 5	WSW/231.8	0.0	255 Bremner Blvd Toronto ON M5V 3M9	EHS
Order No.: 20110429011					
Report Date: 5/9/2011					
Report Type: Standard Report					
Search Radius (km): 0.25					
Addit. Info Ordered:					
523	2 of 5	WSW/231.8	0.0	255 Bremner Boulevard Toronto ON M5V 3M9	EHS
Order No.: 20061019009					
Report Date: 10/24/2006					
Report Type: Complete Report					
Search Radius (km): 0.25					
Addit. Info Ordered: Fire Insur. Maps And /or Site Plans					
523	3 of 5	WSW/231.8	0.0	John Street Roundhouse Corp c/o State Building Grp 255 Bremner Blvd Toronto ON M5V 3M9	GEN
Generator #: ON8340234					
Approval Yrs: 07,08					
SIC Code: 236210					
SIC Description: Industrial Building and Structure Construction					
--- Details ---					
Waste Code: 251					
Waste Description: OIL SKIMMINGS & SLUDGES					
523	4 of 5	WSW/231.8	0.0	Steam Whistle Brewery 255 Bremner Blvd Toronto ON M5V 3M9	SCT
Established: 1998					
Plant Size (ft²):					
Employment: 40					
--- Details ---					
SIC/NAICS Code: 312120					
Description: Breweries					
523	5 of 5	WSW/231.8	0.0	Steam Whistle Brewing 255 Bremner Blvd	SCT

Map Key	Number of Records	Direction/ Distance (m)	Elevation (m)	Site	DB
Toronto ON M5V 3M9					
Established:		01-JAN-98			
Plant Size (ft²):					
Employment:					
--- Details ---					
SIC/NAICS Code:		312120			
Description:		Breweries			
524	1 of 2	WSW/190.6	0.0	Steam Whistle Brewing Inc. 255 Bremner Boulevard Toronto ON	EBR
Year:		2015			
EBR Registry No.:		012-4727			
Ministry Ref. No.:		8141-9VVSU9			
Type:		Instrument Proposal			
Instrument Type:		(EPA Part II.1-air) - Environmental Compliance Approval (project type: air)			
Proposal Date:		July 23, 2015			
Location:		255 Bremner Boulevard Toronto CITY OF TORONTO			
Proponent Address:		255 Bremner boulevard, Toronto Ontario, Canada M5V 3M9			
524	2 of 2	WSW/190.6	0.0	Toronto Hydro 255 Bremner Blvd. Toronto ON	GEN
Generator #:		ON8845879			
Approval Yrs:		2013			
SIC Code:		221111			
SIC Description:		HYDRO-ELECTRIC POWER GENERATION			
--- Details ---					
Waste Code:		263			
Waste Description:		ORGANIC LABORATORY CHEMICALS			
525	1 of 1	WSW/167.3	0.0	Harbourfront Corporation (1990) 233 Queens Quay W Toronto ON	ECA
CofA Number:		3623-8VVRJK			
Date:		7/19/2012			
Status:		Approved			
Project Type:		Air/Noise			
526	1 of 2	WSW/172.2	0.0	PRIVATE OWNER LAKE ONTARIO PIER 4, TORONTO HARBOUR PLEASURE CRAFT TORONTO CITY ON	SPL
Ref No.:		90074			
Incident Dt:		8/19/1993			
MOE Reported Dt:		8/19/1993			

Map Key	Number of Records	Direction/ Distance (m)	Elevation (m)	Site	DB
Contaminant Name:					
Contaminant Quantity:					
Incident Summary: PRIVATE BOAT: FUEL DISCHARGED FROM BILGE PUMP					
Incident Cause: CONTAINER OVERFLOW					
Incident Reason: ERROR					
Nature of Impact: Water course or lake					
Receiving Medium: WATER					
Environmental Impact: POSSIBLE					

526	2 of 2	WSW/172.2	0.0	MARINA 4, HARBOURFRONT<UNOFFICIAL> Toronto ON	SPL
Ref No.: 3751-645LA3					
Incident Dt: 8/23/2004					
MOE Reported Dt: 8/23/2004					
Contaminant Name: OIL (PETROLEUM BASED, NOT SPECIFIED)					
Contaminant Quantity:					
Incident Summary: Marina 4 - oil slick on Lk Ont.					
Incident Cause:					
Incident Reason:					
Nature of Impact: Surface Water Pollution					
Receiving Medium: Water					
Environmental Impact: Possible					

527	1 of 1	WSW/183.7	0.0	ON	BORE
Borehole ID: 637971					
Use: Geotechnical/Geological Investigation					
Drill Method: Power auger					
Easting: 630275					
Location Accuracy:					
Elev. Reliability Note:					
Total Depth m: 8.3					
Township:					
Lot:					
Completion Date: MAR-1940					
Primary Water Use: Not Used					
Type: Borehole					
Status:					
UTM Zone: 17					
Northing: 4833063					
Orig. Ground Elev m: 76.7					
DEM Ground Elev m: 76.8					
Primary Name:					
Concession:					
Municipality:					
Static Water Level: -999.9					
Sec. Water Use:					
--- Details ---					
Stratum ID: 218482444					
Bottom Depth(m): 1.2					
+					
Stratum ID: 218482445					
Bottom Depth(m): 3.0					
+					
Stratum ID: 218482446					
Bottom Depth(m): 4.6					
+					
Top Depth(m): 0.0					
Stratum Desc: FILL,SAND.					
Top Depth(m): 1.2					
Stratum Desc: FILL,SAND-MEDIUM.					
Top Depth(m): 3.0					
Stratum Desc: SILT,SAND-MEDIUM. GLACIAL,AGE GLACIAL.					

Map Key	Number of Records	Direction/ Distance (m)	Elevation (m)	Site	DB
Stratum ID:	218482447			Top Depth(m):	4.6
Bottom Depth(m):	6.1			Stratum Desc:	CLAY, LACUSTRINE, AGE GLACIAL.
+					
Stratum ID:	218482448			Top Depth(m):	6.1
Bottom Depth(m):	8.3			Stratum Desc:	CLAY, SAND, GLACIAL, AGE GLACIAL.
+					
Stratum ID:	218482449			Top Depth(m):	8.3
Bottom Depth(m):	8.3			Stratum Desc:	BEDROCK, SHALE, MARINE, AGE ORDOVICIAN.

[528](#) 1 of 1 WSW/241.3 0.0 John & Simcoe Dump [ANDR](#)

Toronto ON M5K

Legal Description: York
Location Description: foot of John & Simcoe Streets
Municipality: Toronto City
Current Municipality: Toronto City
RM: Toronto City
Facility: Dump
Date Active: 1896-98
Date Begun:
Date Complete:
Area (Ha):
Landfill Type:
Group Name: Central Waterfront
Operated By: Toronto SC
Serial: TOR311
NTS: 30M11
Diameter (m):
Waste Type: garbage, street sweepings, ashes & rubbish
UTM X Nad 27: 630160
UTM Y Nad 27: 4833070
UTM Zone: 17

[529](#) 1 of 1 WSW/192.6 0.0 [ON](#) [BORE](#)

Borehole ID: 635499 **Type:** Borehole
Use: Geotechnical/Geological Investigation **Status:**
Drill Method: Diamond Drill **UTM Zone:** 17
Easting: 630215 **Northing:** 4833168
Location Accuracy: **Orig. Ground Elev m:** 78.3
Elev. Reliability Note: **DEM Ground Elev m:** 81.2
Total Depth m: 6 **Primary Name:**
Township: **Concession:**
Lot: **Municipality:**
Completion Date: **Static Water Level:** -999.9
Primary Water Use: Not Used **Sec. Water Use:**

--- Details ---

Map Key	Number of Records	Direction/ Distance (m)	Elevation (m)	Site	DB
Stratum ID:	218473500			Top Depth(m):	0.0
Bottom Depth(m):	4.6			Stratum Desc:	WATER.
+					
Stratum ID:	218473501			Top Depth(m):	4.6
Bottom Depth(m):	6.0			Stratum Desc:	MUCK. LACUSTRINE,AGE POST-GLACIAL.
+					
Stratum ID:	218473502			Top Depth(m):	6.0
Bottom Depth(m):	6.0			Stratum Desc:	ROCK. AGE ORDOVICIAN.

530 1 of 1 **WSW/198.7** **0.0** **ON** **BORE**

Borehole ID: 635087 **Type:** Borehole
Use: Geotechnical/Geological Investigation **Status:**
Drill Method: Diamond Drill **UTM Zone:** 17
Easting: 630215 **Northing:** 4833143
Location Accuracy: **Orig. Ground Elev m:** 76.7
Elev. Reliability Note: **DEM Ground Elev m:** 82.2
Total Depth m: 10.8 **Primary Name:**
Township: **Concession:**
Lot: **Municipality:**
Completion Date: APR-1960 **Static Water Level:** -999.9
Primary Water Use: Not Used **Sec. Water Use:**

--- Details ---

Stratum ID: 218471910 **Top Depth(m):** 0.0
Bottom Depth(m): 3.7 **Stratum Desc:** SAND-MEDIUM. BROWN,ALLUVIAL,LOOSE, AGE GLACIAL.

+

Stratum ID: 218471911 **Top Depth(m):** 3.7
Bottom Depth(m): 7.7 **Stratum Desc:** SILT,CLAY,SAND MEDIUM. GREY,LACUSTRINE,SOFT, AGE GLACIAL.

+

Stratum ID: 218471912 **Top Depth(m):** 7.7
Bottom Depth(m): 10.8 **Stratum Desc:** SHALE,LIMESTONE. MARINE,AGE ORDOVICIAN. 000000300120003

531 1 of 1 **WSW/200.4** **0.0** **Pharmx Rexall Drug Stores Ltd** **GEN**
254 Queens Quay West
Toronto ON

Generator #: ON6143309
Approval Yrs: As of May 2015
SIC Code:
SIC Description:

--- Details ---

Waste Code: 312
Waste Description: Pathological wastes

Map Key	Number of Records	Direction/ Distance (m)	Elevation (m)	Site	DB
532	1 of 6	WSW/221.1	0.0	Somerville Construction 245 Queens Quay West Toronto ON M5J 2K9	GEN
Generator #:		ON7841664			
Approval Yrs:		07,08			
SIC Code:		483115			
SIC Description:		Deep Sea Coastal and Great Lakes Water Transportation (except by Ferries)			
--- Details ---					
Waste Code:		146			
Waste Description:		OTHER SPECIFIED INORGANICS			
532	2 of 6	WSW/221.1	0.0	MARINA 4 245 QUEENS QUAY W TORONTO ON M5J 2K9	RST
Facility:		Marinas			
Description:		Boat Rentals and Marinas			
532	3 of 6	WSW/221.1	0.0	Vessel: JAZZ-ON<UNOFFICIAL> 245 Queens Quay West Toronto ON	SPL
Ref No.:		2330-6EGKK5			
Incident Dt:		7/20/2005			
MOE Reported Dt:		7/20/2005			
Contaminant Name:		GASOLINE			
Contaminant Quantity:					
Incident Summary:		Toronto Harbour Front, 2-3 gals gasoline to harbour			
Incident Cause:					
Incident Reason:					
Nature of Impact:					
Receiving Medium:		Water			
Environmental Impact:		Confirmed			
532	4 of 6	WSW/221.1	0.0	Lake Ontario at 245 Queen's Quay West<UNOFFICIAL> Toronto ON	SPL
Ref No.:		7570-6EJ4M2			
Incident Dt:		7/21/2005			
MOE Reported Dt:		7/21/2005			
Contaminant Name:		STORM WATER WITH SUSPENDED SOLIDS			
Contaminant Quantity:		unknown			
Incident Summary:		Toronto: storm sewer with grease, some to Lk ON			
Incident Cause:		Discharge Or Bypass To A Watercourse			
Incident Reason:		Other - Reason not otherwise defined			
Nature of Impact:		Surface Water Pollution			
Receiving Medium:		Water			
Environmental Impact:		Possible			

Map Key	Number of Records	Direction/ Distance (m)	Elevation (m)	Site	DB
532	5 of 6	WSW/221.1	0.0	Harbourfront Centre Marina 4 - 245 Queens Quay West<UNOFFICIAL> Toronto ON M5J 2K9	SPL
Ref No.:		2287-6ERT5T			
Incident Dt:		7/29/2005			
MOE Reported Dt:		7/29/2005			
Contaminant Name:		OIL SHEEN			
Contaminant Quantity:					
Incident Summary:		Marina 4,thin sheen in harbour,clning up			
Incident Cause:		Other Discharges			
Incident Reason:		Unknown - Reason not determined			
Nature of Impact:		Surface Water Pollution			
Receiving Medium:		Water			
Environmental Impact:		Possible			
532	6 of 6	WSW/221.1	0.0	245 Queens Quay West Toronto ON	SPL
Ref No.:		2805-9VYHR4			
Incident Dt:		4/27/2015			
MOE Reported Dt:		4/27/2015			
Contaminant Name:		COOKING OIL			
Contaminant Quantity:		10 L			
Incident Summary:		Amsterdam BrewHouse-Brown Foamy Liquid to Ground			
Incident Cause:		Operator/Human error			
Incident Reason:		Operator/Human Error			
Nature of Impact:		Land			
Receiving Medium:					
Environmental Impact:					
533	1 of 1	WSW/220.5	0.0	Rees St Snow Dump I Toronto ON M5V	ANDR
Legal Description:		York Con 1 FB			
Location Description:		Foot of Rees Street; 500' e of Rees St, n of QQW: try 238			
Municipality:		Toronto City			
Current Municipality:		Toronto City			
RM:		Toronto City			
Facility:		Snow Dump			
Date Active:		1956-59			
Date Begun:		1956			
Date Complete:		Fall 1959			
Area (Ha):		0.9743			
Landfill Type:		snow dump			
Group Name:		Waterfront			
Operated By:		Toronto DSC/DoS			
Serial:		TOR460			
NTS:		30M11			
Diameter (m):					
Waste Type:		snow & ice			
UTM X Nad 27:		630199.35			

<i>Map Key</i>	<i>Number of Records</i>	<i>Direction/ Distance (m)</i>	<i>Elevation (m)</i>	<i>Site</i>	<i>DB</i>
<i>UTM Y Nad 27:</i>		4832867.17			
<i>UTM Zone:</i>		17			

534	1 of 1	WSW/231.2	0.0	260 Queens Quay Toronto ON	SPL
---------------------	--------	------------------	------------	---------------------------------------	------------

Ref No.: 8146-7YJJWQ
Incident Dt:
MOE Reported Dt: 12/8/2009
Contaminant Name: OIL (PETROLEUM BASED, NOT SPECIFIED)
Contaminant Quantity:
Incident Summary: 260 Queens Quay - oil to roadway
Incident Cause: Other Discharges
Incident Reason:
Nature of Impact: Surface Water Pollution
Receiving Medium:
Environmental Impact: Confirmed

Unplottable Summary

Total: 128 Unplottable sites

DB	Company Name/Site Name	Address	City	Postal
CA	Toronto Transit Commission	Yonge St	Toronto ON	
CA	CITY	W.OF YONGE ST. (LANE)	TORONTO ON	
CA	CITY	W.OF YONGE ST. (LANE)	TORONTO ON	
CA		Pt Lot 3, Con 3, E of Yonge St, Pt Block S, Reg Plan 566. Designated as Pts 1,2,3, 4 and 5 Plan 66R-17673	Toronto ON	
CA		Pt Lot 3, Con 3, East of Yonge St, and Pt Blk S, Reg Plan 566. Designated as Pts 1,2,3, 4 and 5 on Plan 66R-17673	Toronto ON	
CA		Part of Lots 128 & 129, RP 3344, E. of Yonge St.	Toronto ON	
CA		Part of Lots 128 & 129, RP 3344, E. of Yonge St.	Toronto ON	
CA		Part of Lots 128 & 129, RP 3344, E. of Yonge St.	Toronto ON	
CA		Lot 9, Concession 5, West of Yonge Street	Toronto ON	
CA	CITY	E.OF YONGE ST. (LANE)	TORONTO ON	
CA	TORONTO CITY DR.#W-351	WELLINGTON STREET WEST	TORONTO CITY ON	
CA	TORONTO CITY	WELLINGTON ST.W/METRO CENTRE	TORONTO CITY ON	
CA	City of Toronto	The Queensway (between Ellis Avenue and Colborne Lodge Drive)	Toronto ON	
CA	Greater Toronto Transit Authority	Scott Street Tower	Toronto ON	
CA	GRAYWOOD DEVELOPMENTS LTD.	QUEEN'S QUAY WEST	TORONTO CITY ON	

CA	HARBOURFRONT CORPORATION	QUEEN'S QUAY WEST	TORONTO CITY ON
CA	HARBOURFRONT CORP.	QUEENS QUAY	TORONTO ON
CA	HARBOURFRONT CORP.	QUEENS QUAY	TORONTO ON
CA	HARBOURFRONT CORPORATION	QUEEN'S QUAY	TORONTO CITY ON
CA		Market Street from Front St. to The Esplanade	Toronto ON
CA	Toronto Waterfront Revitalization Corporation	Lower Jarvis St	Toronto ON
CA		Lake Shore Drive	Toronto ON
CA	City of Toronto	Lake Shore Boulevard West	Toronto ON
CA	TORONTO CITY DR. # L-282	LAKE SHORE BLVD.	TORONTO CITY ON
CA	CITY	GEORGE ST.	TORONTO ON
CA	TORONTO TRANSIT COMMISSION	F.G.GARDINER EXPRESSWAY R.WAY	TORONTO CITY ON
CA	CITY	FRONT ST.E.	TORONTO ON
CA	CITY	FRONT ST.E.	TORONTO ON
CA	TORONTO CITY DR. #R-699	FRONT ST. EAST	TORONTO CITY ON
CA	BCE DEVELOPMENT CORPORATION	FRONT STREET	TORONTO CITY ON
CA	BCE DEVELOPMENT CORPORATION	FRONT STREET	TORONTO CITY ON
CA	BCE DEVELOPMENT CORPORATION DWG. #C1-C8	FRONT ST./REL. TTC FORCEMAIN C	TORONTO CITY ON
CA	BCE DEVELOPMENT CORPORATION-DWG.#W1-W10	FRONT ST./PEDESTRIAN TUNNEL	TORONTO CITY ON
CA	City of Toronto	Cross St from Coulter Avenue to Church Street	Toronto ON
CA	TORONTO CITY DR. NO. LA-1192	W. OF CHURCH ST.	TORONTO CITY ON

CA	TORONTO CITY - WILTON ST.	CHURCH ST./THE ESPLANADE	TORONTO CITY ON	
CA	TORONTO CITY DR. NO. R-763	CHURCH ST.	TORONTO CITY ON	
CA	TORONTO CITY, DEPT. OF PUBLIC WORKS & EN	BREMNER BOULEVARD	TORONTO CITY ON	
CA	BCE DEVELOPMENT CORP. (T.T.C.)	PEDESTRIAN TUNNEL BAY ST.	TORONTO CITY ON	
CA	Yonge Lakeshore Developments Limited	Bay Street	Toronto ON	
CA	CAMPEAU CORPORATION DR. # T1-2420 C1 AND	BAY STREET T1-2420 C2	TORONTO CITY ON	
CA	Toronto Waterfront Revitalization Corporation		Toronto ON	
CA	Ringley Construction Ltd.	Part of Lots 13 & 14, Concession 5, West of Yonge Street	Toronto ON	
CA	Ringley Construction Ltd.	Part of Lots 13 & 14, Concession 5, West of Yonge Street	Toronto ON	
CA	Canadian Tire Corporation, Limited	Lot 15, Concession 2, East of Yonge Street	Toronto ON	
CA	Malibu Harbourfront Inc.		Toronto ON	
CA	Toronto Transit Commission	Road allowance between Concessions 3 & 4 West of Yonge St, in front of Lot 20, and Lot 20, Concession 3 West of Yonge St, geographic township of York	Toronto ON	
CPU	Toronto Waterfront Revitalization Corporation		Toronto ON	
CPU	Garrison Yards Ltd.	Gardiner Expressway	Toronto ON	
EBR	Shell Canada Limited, for and on behalf of Shell Canada Products	Lot:22 Concession:3 West of Yonge Street	Toronto ON	M3J 1P1
EBR	Carillion Canada Inc.	Lot:10 Concession:4 West of Yonge Street	Toronto ON	
EBR	Satin Finish Hardwood Flooring (Ontario) Limited	Lot 9, Concession 5, West of Yonge Street	Toronto ON	
ECA	Toronto Waterfront Revitalization Corporation	Queens Quay from 25m west of Dan Leckie Way to 40m east of Yonge Street	Toronto ON	
ECA	City of Toronto	Church Street	Toronto ON	

ECA	Toronto Waterfront Revitalization Corporation	Lower Jarvis St	Toronto ON	
EHS		Section of Lakeshore West Go line Yonge St to Tecumseh St	Toronto ON	
GEN	MAMMOET SHIPPING BV. AMSTERDAM 25-473	WELLINGTON DOCK (PIERE 10) HAMILTON C/OREDBURN INC.1 YONGE ST.#1014 MR.PAY	TORONTO ON	M5E 1E5
GEN	NORTH YORK PRINTING & GRAPHICS INC.	YONGE STREET	TORONTO ON	
GEN	METRO **** (SEE & USE ON0204312)	PIER 4 QUEEN'S QUAY	TORONTO ON	M4Y 2J5
GEN	AVRO CONSTRUCTION	PIER #27 QUEEN QUAY C/O 2300 YONGE ST.(24TH FLR.)/BOX 2409	TORONTO ON	M4P 1E4
GEN	HARBOUR HOSTS 19-561	HARBOURFRONT-QUEENS QUAY/SECTION 231 C/O 150 SIMCOE ST.	TORONTO ON	M5H 3G4
GEN	METROPOLITAN TORONTO TRANSPORTA-	TION DEPT, LAKESHORE BLV/REES & JOHN ST C/O 401 BAY ST. 30 FL. SIMPSON TOWER	TORONTO ON	M5H 2Y4
GEN	METROPOLITAN TORONTO TRANSPORTA- 25-736	TION DEPT, LAKESHORE BLV/REES & JOHN ST C/O 401 BAY ST. 30 FL. SIMPSON TOWER	TORONTO ON	M5H 2Y4
GEN	City of Toronto Works and Emergency Servies	Sunnyside Footbridge, over FG Gardiner Ex Lakeshore Blvd & CNR (Between Jamieson & Ellis)	Toronto ON	
GEN	MINISTRY OF GOVERNMENT SERVICES 27-205	OLD PSYCHIATRIC HOSPITAL(LK.SHOREBLVD.) C/O 171 JUDSON STREET	TORONTO ON	M8Z 1A4
GEN	MINISTRY OF GOVERNMENT SERVICES	OLD PSYCHIATRIC HOSPITAL(LK.SHOREBLVD.) C/O 171 JUDSON STREET	TORONTO ON	M8Z 1A4
GEN	City of Toronto	Gardiner Expressway Hwy 427 to Grand Avenue	Toronto ON	M5V3C6
GEN	BLACK PHOTO CORPORATION	4401 YORK ST., TORONTO C/O 371 GOUGH RD.	MARKHAM ON	
GEN	Geo. A. Kelson Company Ltd.	320 Front Street	Toronto ON	
GEN	HMCS Toronto	Pier 291 Queens Quay	Toronto ON	M5S 2L8
GEN	Hydro One Networks Inc.	Pathway Project Front and York Street	Toronto ON	
GEN	Hydro One Networks Inc.	Pathway Project Front and York Street	Toronto ON	

GEN	AVRO CONSTRUCTION 03-335	PIER #27 QUEEN QUAY C/O 2300 YONGE ST.(24TH FLR.)/BOX 2409	TORONTO ON	M4P 1E4
GEN	MINISTRY OF THE SOLICITOR GENERAL	ONTARIO PROVINCIAL POLICE C/O 90 HARBOUR ST-125 LAKESHORE BLVD E	TORONTO ON	M7A 2S1
GEN	PETRO-CANADA PRODUCTS INC. 30-624	GREATER TORONTO AREA NO.1 C/O 5140 YONGE ST. SUITE 200	TORONTO ON	M2N 6L6
GEN	CANADIAN PACIFIC RAILWAYS	WEST TORONTO SHOP C/O 65 FRONT STREET, RM 354	TORONTO ON	M5J 1E8
GEN	MAMMOET SHIPPING BV. AMSTERDAM	WELLINGTON DOCK (PIERE 10) HAMILTON C/OREDBURN INC.1 YONGE ST.#1014 MR.PAY	TORONTO ON	M5E 1E5
GEN	VICTONE CLEANERS	Yonge Street	Toronto ON	
GEN	Hydro One Networks Inc.	Spill H2JK Colborne Lodge Lakeshore Ave & Colborne Lodge Drive	Toronto ON	
INC		260 Queens Quay, Toronto	ON	
NPCB	METRO TORONTO TRANSPORTATION DEPT.	GARDINER EXPRESS WAY	TORONTO ON	
NPRI	LIQUOR CONTROL BOARD OF ONTARIO	55 LAKE SHORE Boulevard East	TORONTO ON	M5E1A4
OPCB	METRO TORONTO TRANSPORTATION DEPT.	GARDINER EXPRESS WAY	TORONTO ON	
PTTW	Toronto Waterfront Revitalization Corporation		Toronto ON	
PTTW	Toronto Waterfront Revitalization Corporation	1-579 Queens Quay West and 1-128 Queens Quay East	Toronto ON	
PTTW	Toronto Waterfront Revitalization Corporation	1-579 Queens Quay West and 1-128 Queens Quay East	Toronto ON	
PTTW	Enwave Energy Corporation	Lakeshore Blvd. W. and Harbour St. from Rees St	Toronto ON	
PTTW	Toronto Waterfront Revitalization Corporation		Toronto ON	
PTTW	Toronto Waterfront Revitalization Corporation		Toronto ON	
REC	TORONTO HYDRO	GLEN ECHO - YONGE TRANSFORMER VAULT C/O 14 CARLTON STREET	TORONTO ON	M5B 1K5
REC	TORONTO HYDRO	GLEN ECHO - YONGE TRANSFORMER VAULT	TORONTO ON	
RSC	2246955 Ontario Inc.	582, 590, 596, 598, 604, Victoria Street and	ON	

653, 659, 663 Princess Street, Toronto

SCT	Inmet Mining Corporation	Bay St	Toronto ON	M5H 2S8
SPL		Toronto Harbour, Capt Johns Restaurant to Westin Harbour Castle	Toronto ON	
SPL		Toronto Harbour at Redpath Sugar Dock	Toronto ON	
SPL	Hydro One	Queens Quay, between Sherbourne & York St.	Toronto ON	
SPL		TORONTO HARBOUR, YORK STREET SLIP, SLIP #253 - MATTHEW FLINDERS<UNOFFICIAL>	Toronto ON	
SPL	UNKNOWN	YONGE ST. EAST NEAR WATERFRONT	TORONTO CITY ON	
SPL	UNKNOWN	LAKE ONTARIO AT YONGE ST. SLIP	TORONTO CITY ON	
SPL	FERRYBOAT	LAKE ONTARIO AT THE YONGE ST. SLIP, WEST SIDE	TORONTO CITY ON	
SPL		accessible off Scott St. between 37/39 Front St. and the Esplanade SCOTT ST. LANE<UNOFFICIAL>	Toronto ON	
SPL		Queens Quay	Toronto ON	
SPL	PETRO-CANADA	QUEEN'S QUAY FERRY DOCK MARINE TERMINAL	TORONTO CITY ON	
SPL	MARINE VESSEL	LAKE ONTARIO, QUEENS QUAY SLIP.	TORONTO CITY ON	
SPL	Toronto Port Authority	Queen's Quay	Toronto ON	
SPL	HMCS Shawinigan<UNOFFICIAL>	Harbourfront and Queens Quay	Toronto ON	
SPL		Gardiner Expressway	Toronto ON	
SPL		COLBORNE STREET, BETWEEN LEADER LANE & SCOTT STREET SOUTH OF KING EDWARD HOTEL<UNOFFICIAL>	Toronto ON	
SPL	MARINE VESSEL (N.O.S)	OLD FERRY DOCKS BY HARBOUR SQUARE FOOT OF BAY ST.	TORONTO CITY ON	
SPL		End of Bay St	Toronto ON	
SPL	PRIVATE OWNER	TORONTO HARBOUR BERTH #266 HARBOURFRONT WAY - DOCKSIDE. PLEASURE CRAFT	TORONTO CITY ON	

SPL	City of Toronto	North of Bremner Blvd & South of Station St.	Toronto ON
SPL	City of Toronto	Lower Simcoe between Bremner and Front	Toronto ON
SPL		Lake Ontario At the foot of Spadina at Queens Quay	Toronto ON
SPL	METROPOLITAN TORONTO, MUNICIPAL	LAKE ONTARIO WARD'S ISLAND NEAR FERRY DOCK TORONTO FERRY DOCKS 9 QUEENS QUAY	TORONTO CITY ON
SPL	SIPCO	LAKE ONTARIO TORONTO HARBOUR - QUEEN'S QUAY TANK TRUCK (CARGO)	TORONTO CITY ON
SPL		Just East of Pier 6, right behind the Harbour Hilton - (East of York St, West	Toronto ON
SPL	Seaport <UNOFFICIAL>	Harbourfront	Toronto ON
SPL	CONTRACTOR	GARDINER DEMOLITION PROJECT (N.O.S.)	TORONTO CITY ON
SPL	CONTRACTOR	GARDINER DEMOLITION PROJECT (N.O.S.)	TORONTO CITY ON
SPL	Atripco Delivery Service<UNOFFICIAL>	Eastbound Gardiner Expwy, East of Jameson Ave.	Toronto ON
SPL	City of Toronto	Between Church St. and Byng St., North York	Toronto ON
SPL		Under bridge south of Lake Shore Blvd (Martin Goodman Trail)	Toronto ON
SPL	Hydro One	Queens Quay, between York and Young St. on the south side.<UNOFFICIAL>	Toronto ON
TANK	Imperial Oil Co Ltd	130 Lake Shore Blvd W	Toronto ON
TANK	Domestic Storage & Forwarding Co Ltd	155 Lake Shore Blvd W	Toronto ON
TANK	Domestic Storage & Forwarding Co Ltd	155 Lake Shore Blvd W	Toronto ON
TANK	Imperial Oil Co Ltd	130 Lake Shore Blvd W	Toronto ON

Unplottable Report

Site: Toronto Transit Commission
Yonge St Toronto ON

Database:
CA

Certificate #: 9045-7BTQNX
Application Year: 2008
Issue Date: 2/22/2008
Approval Type: Municipal and Private Sewage Works
Status: Approved
Application Type:
Client Name:
Client Address:
Client City:
Client Postal Code:
Project Description:
Contaminants:
Emission Control:

Site: CITY
W.OF YONGE ST. (LANE) TORONTO ON

Database:
CA

Certificate #: 3-0607-85-006
Application Year: 85
Issue Date: 7/29/85
Approval Type: Municipal sewage
Status: Approved
Application Type:
Client Name:
Client Address:
Client City:
Client Postal Code:
Project Description:
Contaminants:
Emission Control:

Site: CITY
W.OF YONGE ST. (LANE) TORONTO ON

Database:
CA

Certificate #: 3-0605-85-006
Application Year: 85
Issue Date: 8/2/85
Approval Type: Municipal sewage
Status: Approved
Application Type:
Client Name:
Client Address:
Client City:
Client Postal Code:
Project Description:

Contaminants:
Emission Control:

Site:

Pt Lot 3, Con 3, E of Yonge St, Pt Block S, Reg Plan 566. Designated as Pts 1,2,3, 4 and 5 Plan 66R-17673 Toronto ON

Database:
CA

Certificate #: 8764-4RBTNN
Application Year: 01
Issue Date: 1/8/01
Approval Type: Municipal & Private sewage
Status: Revoked and/or Replaced
Application Type: New Certificate of Approval
Client Name: English Lane Homes Inc.
Client Address: 333 Sheppard Avenue East, Suite 300
Client City: Willowdale
Client Postal Code: M2N 3B3
Project Description: Construction of a storm sewer on City Land and an easement in Moccasin Trail Park.
Contaminants:
Emission Control:

Site:

Pt Lot 3, Con 3, East of Yonge St, and Pt Blk S, Reg Plan 566. Designated as Pts 1,2,3, 4 and 5 on Plan 66R-17673 Toronto ON

Database:
CA

Certificate #: 6757-4SPQEJ
Application Year: 01
Issue Date: 1/8/01
Approval Type: Municipal & Private sewage
Status: Approved
Application Type: Amended CofA
Client Name: English Lane Homes Inc. & Don-Green Belt Developments Inc.
Client Address: 333 Sheppard Avenue East, Suite 300
Client City: Willowdale
Client Postal Code: M2N 3B3
Project Description: Change in ownership to include Don-Green Belt Developments Inc.
Contaminants:
Emission Control:

Site:

Part of Lots 128 & 129, RP 3344, E. of Yonge St. Toronto ON

Database:
CA

Certificate #: 3666-4KZPAZ
Application Year: 00
Issue Date: 6/7/00
Approval Type: Municipal & Private sewage
Status: Approved
Application Type: New Certificate of Approval
Client Name: Heritage-Willow Estates Limited
Client Address: 55 Doncaster Avenue, Suite #104
Client City: Thornhill
Client Postal Code: L3T 1L7
Project Description: This application is for the construction of a storm water management facility to serve a proposed residential development in the City of Toronto, North District.
Contaminants:

Emission Control:

Site:

Part of Lots 128 & 129, RP 3344, E. of Yonge St. Toronto ON

Database:
CA

Certificate #: 7324-4KNNSR
Application Year: 00
Issue Date: 6/5/00
Approval Type: Municipal & Private sewage
Status: Approved
Application Type: New Certificate of Approval
Client Name: Heritage-Willow Estates Limited
Client Address: 55 Doncaster Avenue, Suite #104
Client City: Thornhill
Client Postal Code: L3T 1L7
Project Description: Construction of a storm and sanitary sewer on Doverwood Court
Contaminants:
Emission Control:

Site:

Part of Lots 128 & 129, RP 3344, E. of Yonge St. Toronto ON

Database:
CA

Certificate #: 5445-4KPLH9
Application Year: 00
Issue Date: 6/5/00
Approval Type: Municipal & Private water
Status: Approved
Application Type: New Certificate of Approval
Client Name: Heritage-Willow Estates Limited
Client Address: 55 Doncaster Avenue, Suite #104
Client City: Thornhill
Client Postal Code: L3T 1L7
Project Description: Construction of a Watermain on Doverwood Court
Contaminants:
Emission Control:

Site:

Lot 9, Concession 5, West of Yonge Street Toronto ON

Database:
CA

Certificate #: 3864-4PDQ6K
Application Year: 00
Issue Date: 9/26/00
Approval Type: Industrial air
Status: Approved
Application Type: New Certificate of Approval
Client Name: Satin Finish Hardwood Flooring (Ontario) Limited
Client Address: 8 Oak Street
Client City: Toronto
Client Postal Code: M9N 1R8
Project Description: This application is for approval for noise mitigation measures for pollution control equipment which is located adjacent to a proposed residential development. The sources of noise associated with the operation are external mechanical equipment including cyclones and associated duct work for the scrap system for a manufacturer of hardwood flooring, sashes, doors and wooden ware of all kinds.
Contaminants:

Emission Control:

Site: CITY
E.OF YONGE ST. (LANE) TORONTO ON

Database:
CA

Certificate #: 3-0447-85-006
Application Year: 85
Issue Date: 6/18/85
Approval Type: Municipal sewage
Status: Approved
Application Type:
Client Name:
Client Address:
Client City:
Client Postal Code:
Project Description:
Contaminants:
Emission Control:

Site: TORONTO CITY DR.#W-351
WELLINGTON STREET WEST TORONTO CITY ON

Database:
CA

Certificate #: 3-1649-86-
Application Year: 86
Issue Date: 12/12/1986
Approval Type: Municipal sewage
Status: Approved
Application Type:
Client Name:
Client Address:
Client City:
Client Postal Code:
Project Description:
Contaminants:
Emission Control:

Site: TORONTO CITY
WELLINGTON ST.W/METRO CENTRE TORONTO CITY ON

Database:
CA

Certificate #: 3-1381-93-
Application Year: 93
Issue Date: 12/31/1993
Approval Type: Municipal sewage
Status: Approved
Application Type:
Client Name:
Client Address:
Client City:
Client Postal Code:
Project Description:
Contaminants:
Emission Control:

Site: City of Toronto
The Queensway (between Ellis Avenue and Colborne Lodge Drive) Toronto ON

Database:
CA

Certificate #: 8012-6MEKL7
Application Year: 2006
Issue Date: 3/2/2006
Approval Type: Municipal and Private Sewage Works
Status: Approved
Application Type:
Client Name:
Client Address:
Client City:
Client Postal Code:
Project Description:
Contaminants:
Emission Control:

Site: Greater Toronto Transit Authority
Scott Street Tower Toronto ON

Database:
CA

Certificate #: 8615-5QZK7R
Application Year: 2003
Issue Date: 9/2/2003
Approval Type: Air
Status: Approved
Application Type:
Client Name:
Client Address:
Client City:
Client Postal Code:
Project Description:
Contaminants:
Emission Control:

Site: GRAYWOOD DEVELOPMENTS LTD.
QUEEN'S QUAY WEST TORONTO CITY ON

Database:
CA

Certificate #: 3-0523-87-
Application Year: 87
Issue Date: 9/17/1987
Approval Type: Municipal sewage
Status: Revised
Application Type:
Client Name:
Client Address:
Client City:
Client Postal Code:
Project Description:
Contaminants:
Emission Control:

Site: HARBOURFRONT CORPORATION
QUEEN'S QUAY WEST TORONTO CITY ON

Database:
CA

Certificate #: 3-0537-86-

Application Year: 86
Issue Date: 5/7/1986
Approval Type: Municipal sewage
Status: Approved
Application Type:
Client Name:
Client Address:
Client City:
Client Postal Code:
Project Description:
Contaminants:
Emission Control:

Site: HARBOURFRONT CORP.
QUEENS QUAY TORONTO ON

Database:
CA

Certificate #: 7-0354-85-006
Application Year: 85
Issue Date: 8/8/85
Approval Type: Municipal water
Status: Approved
Application Type:
Client Name:
Client Address:
Client City:
Client Postal Code:
Project Description:
Contaminants:
Emission Control:

Site: HARBOURFRONT CORP.
QUEENS QUAY TORONTO ON

Database:
CA

Certificate #: 3-0503-85-006
Application Year: 85
Issue Date: 8/8/85
Approval Type: Municipal sewage
Status: Approved
Application Type:
Client Name:
Client Address:
Client City:
Client Postal Code:
Project Description:
Contaminants:
Emission Control:

Site: HARBOURFRONT CORPORATION
QUEEN'S QUAY TORONTO CITY ON

Database:
CA

Certificate #: 7-0422-86-
Application Year: 86
Issue Date: 5/7/1986
Approval Type: Municipal water
Status: Approved

Application Type:
Client Name:
Client Address:
Client City:
Client Postal Code:
Project Description:
Contaminants:
Emission Control:

Site: **Market Street from Front St. to The Esplanade Toronto ON**

Database:
CA

Certificate #: 8017-4MVNWK
Application Year: 00
Issue Date: 8/8/00
Approval Type: Municipal & Private water
Status: Approved
Application Type: New Certificate of Approval
Client Name: Corporation of the City of Toronto
Client Address: 100 Queen St. W., City Hall, 14th Fl., East Tower
Client City: Toronto
Client Postal Code: M5H 2N2
Project Description: watermain to be constructed on Market Street
Contaminants:
Emission Control:

Site: **Toronto Waterfront Revitalization Corporation
Lower Jarvis St Toronto ON**

Database:
CA

Certificate #: 8839-893JEQ
Application Year: 2010
Issue Date: 9/17/2010
Approval Type: Municipal and Private Sewage Works
Status: Approved
Application Type:
Client Name:
Client Address:
Client City:
Client Postal Code:
Project Description:
Contaminants:
Emission Control:

Site: **Lake Shore Drive Toronto ON**

Database:
CA

Certificate #: 5750-4WYSA3
Application Year: 01
Issue Date: 5/31/01
Approval Type: Municipal & Private sewage
Status: Approved
Application Type: New Certificate of Approval
Client Name: Corporation of the City of Toronto
Client Address: 399 The West Mall
Client City: Toronto

Client Postal Code: M9C 2Y2
Project Description: Installation of 300, 375 and 450 mm diameter storm sewer on Lake Shore Drive from 5th Street to 9th Street. Installation of 375mm diameter sanitary sewer on Lake Shore Drive from 5th Street to 9th Street.
Contaminants:
Emission Control:

Site: City of Toronto
Lake Shore Boulevard West Toronto ON

Database:
CA

Certificate #: 1299-5Q6R6U
Application Year: 2003
Issue Date: 8/7/2003
Approval Type: Municipal and Private Sewage Works
Status: Approved
Application Type:
Client Name:
Client Address:
Client City:
Client Postal Code:
Project Description:
Contaminants:
Emission Control:

Site: TORONTO CITY DR. # L-282
LAKE SHORE BLVD. TORONTO CITY ON

Database:
CA

Certificate #: 3-0464-87-
Application Year: 87
Issue Date: 5/22/1987
Approval Type: Municipal sewage
Status: Approved
Application Type:
Client Name:
Client Address:
Client City:
Client Postal Code:
Project Description:
Contaminants:
Emission Control:

Site: CITY
GEORGE ST. TORONTO ON

Database:
CA

Certificate #: 3-0102-85-006
Application Year: 85
Issue Date: 4/12/85
Approval Type: Municipal sewage
Status: Approved
Application Type:
Client Name:
Client Address:
Client City:
Client Postal Code:
Project Description:

Contaminants:
Emission Control:

Site: TORONTO TRANSIT COMMISSION
F.G.GARDINER EXPRESSWAY R.WAY TORONTO CITY ON

Database:
CA

Certificate #: 7-0903-95-
Application Year: 95
Issue Date: 9/11/1995
Approval Type: Municipal water
Status: Approved
Application Type:
Client Name:
Client Address:
Client City:
Client Postal Code:
Project Description:
Contaminants:
Emission Control:

Site: CITY
FRONT ST.E. TORONTO ON

Database:
CA

Certificate #: 3-0698-85-006
Application Year: 85
Issue Date: 7/31/85
Approval Type: Municipal sewage
Status: Approved
Application Type:
Client Name:
Client Address:
Client City:
Client Postal Code:
Project Description:
Contaminants:
Emission Control:

Site: CITY
FRONT ST.E. TORONTO ON

Database:
CA

Certificate #: 3-0651-85-006
Application Year: 85
Issue Date: 7/30/85
Approval Type: Municipal sewage
Status: Approved
Application Type:
Client Name:
Client Address:
Client City:
Client Postal Code:
Project Description:
Contaminants:
Emission Control:

Site: TORONTO CITY DR. #R-699
FRONT ST. EAST TORONTO CITY ON

Database:
CA

Certificate #: 7-1889-87-
Application Year: 87
Issue Date: 1/19/1988
Approval Type: Municipal water
Status: Approved in 1988
Application Type:
Client Name:
Client Address:
Client City:
Client Postal Code:
Project Description:
Contaminants:
Emission Control:

Site: BCE DEVELOPMENT CORPORATION
FRONT STREET TORONTO CITY ON

Database:
CA

Certificate #: 3-1217-89-
Application Year: 89
Issue Date: 6/11/1990
Approval Type: Municipal sewage
Status: Underwent 2nd revision in 1990
Application Type:
Client Name:
Client Address:
Client City:
Client Postal Code:
Project Description:
Contaminants:
Emission Control:

Site: BCE DEVELOPMENT CORPORATION
FRONT STREET TORONTO CITY ON

Database:
CA

Certificate #: 3-0946-90-
Application Year: 90
Issue Date: 6/11/1990
Approval Type: Municipal sewage
Status: Approved
Application Type:
Client Name:
Client Address:
Client City:
Client Postal Code:
Project Description:
Contaminants:
Emission Control:

Site: BCE DEVELOPMENT CORPORATION DWG. #C1-C8
FRONT ST./REL. TTC FORCEMAIN C TORONTO CITY ON

Database:
CA

Certificate #: 3-0096-90-
Application Year: 90
Issue Date: 3/4/1991
Approval Type: Municipal sewage
Status: Cancelled
Application Type:
Client Name:
Client Address:
Client City:
Client Postal Code:
Project Description:
Contaminants:
Emission Control:

Site: **BCE DEVELOPMENT CORPORATION-DWG.#W1-W10**
FRONT ST./PEDESTRIAN TUNNEL TORONTO CITY ON

Database:
CA

Certificate #: 7-0967-90-
Application Year: 90
Issue Date: 8/23/1990
Approval Type: Municipal water
Status: Approved
Application Type:
Client Name:
Client Address:
Client City:
Client Postal Code:
Project Description:
Contaminants:
Emission Control:

Site: **City of Toronto**
Cross St from Coulter Avenue to Church Street Toronto ON

Database:
CA

Certificate #: 3430-73JLLD
Application Year: 2007
Issue Date: 5/30/2007
Approval Type: Municipal and Private Sewage Works
Status: Approved
Application Type:
Client Name:
Client Address:
Client City:
Client Postal Code:
Project Description:
Contaminants:
Emission Control:

Site: **TORONTO CITY DR. NO. LA-1192**
W. OF CHURCH ST. TORONTO CITY ON

Database:
CA

Certificate #: 3-1947-89-
Application Year: 89
Issue Date: 10/11/1989
Approval Type: Municipal sewage

Status: Approved
Application Type:
Client Name:
Client Address:
Client City:
Client Postal Code:
Project Description:
Contaminants:
Emission Control:

Site: TORONTO CITY - WILTON ST.
CHURCH ST./THE ESPLANADE TORONTO CITY ON

Database:
CA

Certificate #: 3-0929-92-
Application Year: 92
Issue Date: 8/7/1992
Approval Type: Municipal sewage
Status: Approved
Application Type:
Client Name:
Client Address:
Client City:
Client Postal Code:
Project Description:
Contaminants:
Emission Control:

Site: TORONTO CITY DR. NO. R-763
CHURCH ST. TORONTO CITY ON

Database:
CA

Certificate #: 7-0259-89-
Application Year: 89
Issue Date: 3/22/1989
Approval Type: Municipal water
Status: Approved
Application Type:
Client Name:
Client Address:
Client City:
Client Postal Code:
Project Description:
Contaminants:
Emission Control:

Site: TORONTO CITY, DEPT. OF PUBLIC WORKS & EN
BREMNER BOULEVARD TORONTO CITY ON

Database:
CA

Certificate #: 3-0213-96-
Application Year: 96
Issue Date: 4/1/1996
Approval Type: Municipal sewage
Status: Approved
Application Type:
Client Name:
Client Address:

Client City:
Client Postal Code:
Project Description:
Contaminants:
Emission Control:

Site: **BCE DEVELOPMENT CORP. (T.T.C.)**
PEDESTRIAN TUNNEL BAY ST. TORONTO CITY ON

Database:
CA

Certificate #: 3-1217-89-
Application Year: 89
Issue Date: 3/26/1990
Approval Type: Municipal sewage
Status: Underwent 1st revision in 1990
Application Type:
Client Name:
Client Address:
Client City:
Client Postal Code:
Project Description:
Contaminants:
Emission Control:

Site: **Yonge Lakeshore Developments Limited**
Bay Street Toronto ON

Database:
CA

Certificate #: 1748-5PVH45
Application Year: 2003
Issue Date: 7/30/2003
Approval Type: Municipal and Private Sewage Works
Status: Approved
Application Type:
Client Name:
Client Address:
Client City:
Client Postal Code:
Project Description:
Contaminants:
Emission Control:

Site: **CAMPEAU CORPORATION DR. # T1-2420 C1 AND**
BAY STREET T1-2420 C2 TORONTO CITY ON

Database:
CA

Certificate #: 3-0951-87-
Application Year: 87
Issue Date: 7/16/1987
Approval Type: Municipal sewage
Status: Approved
Application Type:
Client Name:
Client Address:
Client City:
Client Postal Code:
Project Description:
Contaminants:

Emission Control:

Site: *Toronto Waterfront Revitalization Corporation
Toronto ON*

Database:
CA

Certificate #: 0827-8GUKGF
Application Year: 2011
Issue Date: 4/20/2011
Approval Type: Municipal and Private Sewage Works
Status: Approved
Application Type:
Client Name:
Client Address:
Client City:
Client Postal Code:
Project Description:
Contaminants:
Emission Control:

Site: *Ringley Construction Ltd.
Part of Lots 13 & 14, Concession 5, West of Yonge Street Toronto ON*

Database:
CA

Certificate #: 9121-6FJKP9
Application Year: 2005
Issue Date: 8/25/2005
Approval Type: Municipal and Private Sewage Works
Status: Approved
Application Type:
Client Name:
Client Address:
Client City:
Client Postal Code:
Project Description:
Contaminants:
Emission Control:

Site: *Ringley Construction Ltd.
Part of Lots 13 & 14, Concession 5, West of Yonge Street Toronto ON*

Database:
CA

Certificate #: 5935-6G2RMC
Application Year: 2005
Issue Date: 9/13/2005
Approval Type: Municipal and Private Sewage Works
Status: Approved
Application Type:
Client Name:
Client Address:
Client City:
Client Postal Code:
Project Description:
Contaminants:
Emission Control:

Site: *Canadian Tire Corporation, Limited*
Lot 15, Concession 2, East of Yonge Street Toronto ON

Database:
CA

Certificate #: 6722-6FDL24
Application Year: 2005
Issue Date: 8/22/2005
Approval Type: Municipal and Private Sewage Works
Status: Approved
Application Type:
Client Name:
Client Address:
Client City:
Client Postal Code:
Project Description:
Contaminants:
Emission Control:

Site: *Malibu Harbourfront Inc.*
Toronto ON

Database:
CA

Certificate #: 7222-6XHQTQ
Application Year: 2007
Issue Date: 2/7/2007
Approval Type: Municipal and Private Sewage Works
Status: Approved
Application Type:
Client Name:
Client Address:
Client City:
Client Postal Code:
Project Description:
Contaminants:
Emission Control:

Site: *Toronto Transit Commission*
Road allowance between Concessions 3 & 4 West of Yonge St, in front of Lot 20, and Lot 20, Concession 3 West of Yonge St, geographic township of York Toronto ON

Database:
CA

Certificate #: 7741-8LMMJY
Application Year: 2011
Issue Date: 9/23/2011
Approval Type: Municipal and Private Sewage Works
Status: Approved
Application Type:
Client Name:
Client Address:
Client City:
Client Postal Code:
Project Description:
Contaminants:
Emission Control:

Site: *Toronto Waterfront Revitalization Corporation*
Toronto ON

Database:
CPU

Year: 2011
EBR Registry No.: 011-3689
Ministry Ref. No.: 0088-8H9J5E
Type: Instrument Proposal
Instrument Type: (EPA s. 168.6) - Certificate of Property Use
Proposal Date: May 27, 2011
Location: East Bayfront ; North Sherbourne Park Lower Sherbourne Street CITY OF TORONTO
Proponent Address: 20 Bay Street Suite 1310 Toronto Ontario Canada M5J 2N8

Site: **Garrison Yards Ltd.**
Gardiner Expressway Toronto ON

Database:
CPU

Year: 2013
EBR Registry No.: 011-8373
Ministry Ref. No.: 4407-8WDKHQ
Type: Instrument Proposal
Instrument Type: (EPA s. 168.6) - Certificate of Property Use
Proposal Date: March 22, 2013
Location: Parts of Blocks 6N and 6S beneath the Gardiner Expressway CITY OF TORONTO
Proponent Address: 35 Grand Magazine Street East Toronto Ontario Canada M5V 0E8

Site: **Shell Canada Limited, for and on behalf of Shell Canada Products**
Lot:22 Concession:3 West of Yonge Street Toronto ON M3J 1P1

Database:
EBR

Year: 2015
EBR Registry No.: 012-4611
Ministry Ref. No.: 0567-9PBJ5Q
Type: Instrument Proposal
Instrument Type: (EPA Part II.1-air) - Environmental Compliance Approval (project type: air)
Proposal Date: July 13, 2015
Location: Toronto M3J 1P1 Lot:22 Concession:3 West of Yonge Street, York CITY OF TORONTO
Proponent Address: 3975 Keele Street, Toronto Ontario, Canada M3J 1P1

Site: **Carillion Canada Inc.**
Lot:10 Concession:4 West of Yonge Street Toronto ON

Database:
EBR

Year: 2013
EBR Registry No.: 011-9012
Ministry Ref. No.: 4680-96SLTA
Type: Instrument Proposal
Instrument Type: (EPA Part II.1) - Environmental Compliance Approval (project type: air)
Proposal Date: May 03, 2013
Location: Toronto M3M 3G8, Lot:10 Concession:4 West of Yonge Street, CITY OF TORONTO
Proponent Address: 7077 Keele Street, Vaughan Ontario, Canada L4K 0B6

Site: **Satin Finish Hardwood Flooring (Ontario) Limited**
Lot 9, Concession 5, West of Yonge Street Toronto ON

Database:
EBR

Year: 2000
EBR Registry No.: IA00E1047
Ministry Ref. No.:
Type: Instrument
Instrument Type: EPA s. 9 - Approval for discharge into the natural environment other than water (i.e. Air)

Proposal Date:

Location:

Lot 9, Concession 5, West of Yonge Street, Toronto, Ontario Toronto

Proponent Address:

Satin Finish Hardwood Flooring (Ontario) Limited 8 Oak Street, Toronto, Ontario, M9N 1R8

Site: *Toronto Waterfront Revitalization Corporation
Queens Quay from 25m west of Dan Leckie Way to 40m east of Yonge Street Toronto ON*

Database:
ECA

CofA Number: 4344-8ZNLEF
Date: 11/14/2012
Status: Approved
Project Type: Municipal and Private Sewage

Site: *City of Toronto
Church Street Toronto ON*

Database:
ECA

CofA Number: 6884-9VUQRN
Date: 4/27/15
Status: Approved
Project Type: Municipal and Private Sewage Works

Site: *Toronto Waterfront Revitalization Corporation
Lower Jarvis St Toronto ON*

Database:
ECA

CofA Number: 3496-8WTQ7U
Date: 8/14/2012
Status: Approved
Project Type: Municipal and Private Sewage

Site: *Section of Lakeshore West Go line Yonge St to Tecumseh St Toronto ON*

Database:
EHS

Order No.: 20100105017
Report Date: 1/11/2010
Report Type: Custom Report
Search Radius (km): 0.25
Addit. Info Ordered: Aerial Photos;

Site: *MAMMOET SHIPPING BV. AMSTERDAM 25-473
WELLINGTON DOCK (PIERE 10) HAMILTON C/OREDBURN INC.1 YONGE ST.#1014 MR.PAY
TORONTO ON M5E 1E5*

Database:
GEN

Generator #: ON0013000
Approval Yrs: 92,93,94
SIC Code: 0000
SIC Description: *** NOT DEFINED ***

Site: *NORTH YORK PRINTING & GRAPHICS INC.
YONGE STREET TORONTO ON*

Database:
GEN

Generator #: ON7229188

Approval Yrs: 2009
SIC Code: 323114
SIC Description: Quick Printing

--- Details ---

Waste Code: 264
Waste Description: PHOTOPROCESSING WASTES

Site: METRO **** (SEE & USE ON0204312)
PIER 4 QUEEN'S QUAY TORONTO ON M4Y 2J5

Database:
GEN

Generator #: ON0204311
Approval Yrs: 98
SIC Code: 8323
SIC Description: POLICE SERVICES

Site: AVRO CONSTRUCTION
PIER #27 QUEEN QUAY C/O 2300 YONGE ST.(24TH FLR.)/BOX 2409 TORONTO ON M4P 1E4

Database:
GEN

Generator #: ON1115700
Approval Yrs: 88,89
SIC Code: 4259
SIC Description: OTHER MECH. SPEC.

--- Details ---

Waste Code: 221
Waste Description: LIGHT FUELS

Site: HARBOUR HOSTS 19-561
HARBOURFRONT-QUEENS QUAY/SECTION 231 C/O 150 SIMCOE ST. TORONTO ON M5H 3G4

Database:
GEN

Generator #: ON1433100
Approval Yrs: 92,93,94,95,96,97,98
SIC Code: 9699
SIC Description: OTHER AMUSE./REC.

--- Details ---

Waste Code: 252
Waste Description: WASTE OILS & LUBRICANTS

Site: METROPOLITAN TORONTO TRANSPORTA-
TION DEPT, LAKESHORE BLV/REES & JOHN ST C/O 401 BAY ST. 30 FL. SIMPSON TOWER
TORONTO ON M5H 2Y4

Database:
GEN

Generator #: ON0654807
Approval Yrs: 90
SIC Code: 4121
SIC Description: HIGHWAYS, STR., ETC.

--- Details ---

Waste Code: 146
Waste Description: OTHER SPECIFIED INORGANICS

Site: METROPOLITAN TORONTO TRANSPORTA- 25-736
TION DEPT, LAKESHORE BLV/REES & JOHN ST C/O 401 BAY ST. 30 FL. SIMPSON TOWER

Database:
GEN

TORONTO ON M5H 2Y4

Generator #: ON0654807
Approval Yrs: 92,93,94,95,96,97,98
SIC Code: 4121
SIC Description: HIGHWAYS, STR., ETC.

--- Details ---

Waste Code: 146
Waste Description: OTHER SPECIFIED INORGANICS

Site: *City of Toronto Works and Emergency Servies
Sunnyside Footbridge, over FG Gardiner Ex Lakeshore Blvd & CNR (Between Jamieson & Ellis)
Toronto ON*

Database:
GEN

Generator #: ON7196486
Approval Yrs: 03,04
SIC Code:
SIC Description:

Site: *MINISTRY OF GOVERNMENT SERVICES 27-205
OLD PSYCHIATRIC HOSPITAL(LK.SHOREBLVD.) C/O 171 JUDSON STREET TORONTO ON M8Z 1A4*

Database:
GEN

Generator #: ON0123906
Approval Yrs: 94,95,96
SIC Code: 8262
SIC Description: SOCIAL SERV. ADMIN.

--- Details ---

Waste Code: 221
Waste Description: LIGHT FUELS

Site: *MINISTRY OF GOVERNMENT SERVICES
OLD PSYCHIATRIC HOSPITAL(LK.SHOREBLVD.) C/O 171 JUDSON STREET TORONTO ON M8Z 1A4*

Database:
GEN

Generator #: ON0123906
Approval Yrs: 86,87,88,89,90
SIC Code: 8262
SIC Description: SOCIAL SERV. ADMIN.

--- Details ---

Waste Code: 221
Waste Description: LIGHT FUELS

Site: *City of Toronto
Gardiner Expressway Hwy 427 to Grand Avenue Toronto ON M5V3C6*

Database:
GEN

Generator #: ON8028645
Approval Yrs: 07,08
SIC Code: 541330
SIC Description: Engineering Services

Site: *BLACK PHOTO CORPORATION
4401 YORK ST., TORONTO C/O 371 GOUGH RD. MARKHAM ON*

Database:
GEN

Generator #: ON0074356
Approval Yrs: 90,92,93,94
SIC Code: 0000
SIC Description: *** NOT DEFINED ***

Site: **Geo. A. Kelson Company Ltd.**
320 Front Street Toronto ON

Database:
GEN

Generator #: ON3127734
Approval Yrs: As of May 2015
SIC Code:
SIC Description:

--- Details ---

Waste Code: 212
Waste Description: Aliphatic solvents and residues

Site: **HMCS Toronto**
Pier 291 Queens Quay Toronto ON M5S 2L8

Database:
GEN

Generator #: ON9445715
Approval Yrs: 05
SIC Code: 911110
SIC Description: Defence Services

--- Details ---

Waste Code: 251
Waste Description: OIL SKIMMINGS & SLUDGES

Site: **Hydro One Networks Inc.**
Pathway Project Front and York Street Toronto ON

Database:
GEN

Generator #: ON3930949
Approval Yrs: As of May 2015
SIC Code:
SIC Description:

--- Details ---

Waste Code: 146
Waste Description: Other specified inorganic sludges, slurries or solids
+
Waste Code: 251
Waste Description: Waste oils/sludges (petroleum based)

Site: **Hydro One Networks Inc.**
Pathway Project Front and York Street Toronto ON

Database:
GEN

Generator #: ON3930949
Approval Yrs: 2013
SIC Code: 221122
SIC Description: ELECTRIC POWER DISTRIBUTION

--- Details ---

Waste Code: 251
Waste Description: OIL SKIMMINGS & SLUDGES
+

Waste Code: 146
Waste Description: OTHER SPECIFIED INORGANICS

Site: AVRO CONSTRUCTION 03-335
PIER #27 QUEEN QUAY C/O 2300 YONGE ST.(24TH FLR.)/BOX 2409 TORONTO ON M4P 1E4

Database:
GEN

Generator #: ON1115700
Approval Yrs: 92,93,94,95,96,97,98
SIC Code: 4259
SIC Description: OTHER MECH. SPEC.

--- Details ---

Waste Code: 221
Waste Description: LIGHT FUELS

Site: MINISTRY OF THE SOLICITOR GENERAL
ONTARIO PROVINCIAL POLICE C/O 90 HARBOUR ST-125 LAKESHORE BLVD E TORONTO ON M7A
2S1

Database:
GEN

Generator #: ON0134804
Approval Yrs: 86,87,88,89
SIC Code: 8223
SIC Description: POLICE SERVICES

--- Details ---

Waste Code: 212
Waste Description: ALIPHATIC SOLVENTS
+
Waste Code: 252
Waste Description: WASTE OILS & LUBRICANTS

Site: PETRO-CANADA PRODUCTS INC. 30-624
GREATER TORONTO AREA NO.1 C/O 5140 YONGE ST. SUITE 200 TORONTO ON M2N 6L6

Database:
GEN

Generator #: ON1327000
Approval Yrs: 92,93,94,95,96,97,98
SIC Code: 2549
SIC Description: OTHER MILLWORK IND.

--- Details ---

Waste Code: 221
Waste Description: LIGHT FUELS

Site: CANADIAN PACIFIC RAILWAYS
WEST TORONTO SHOP C/O 65 FRONT STREET, RM 354 TORONTO ON M5J 1E8

Database:
GEN

Generator #: ON0048120
Approval Yrs: 86,87,88,89
SIC Code: 4531
SIC Description: RAILWAY TRANS. IND.

--- Details ---

Waste Code: 251
Waste Description: OIL SKIMMINGS & SLUDGES
+
Waste Code: 252
Waste Description: WASTE OILS & LUBRICANTS

Site: MAMMOET SHIPPING BV. AMSTERDAM
WELLINGTON DOCK (PIERE 10) HAMILTON C/OREDBURN INC.1 YONGE ST.#1014 MR.PAY
TORONTO ON M5E 1E5

Database:
GEN

Generator #: ON0013000
Approval Yrs: 88,89,90
SIC Code: 0000
SIC Description: *** NOT DEFINED ***

Site: VICTONE CLEANERS
Yonge Street Toronto ON

Database:
GEN

Generator #: ON0611700
Approval Yrs: 2010
SIC Code: 812310
SIC Description: Coin-Operated Laundries and Dry Cleaners

--- Details ---

Waste Code: 241
Waste Description: HALOGENATED SOLVENTS

Site: Hydro One Networks Inc.
Spill H2JK Colborne Lodge Lakeshore Ave & Colborne Lodge Drive Toronto ON

Database:
GEN

Generator #: ON7975364
Approval Yrs: 2012
SIC Code: 221122
SIC Description: Electric Power Distribution

Site: 260 Queens Quay, Toronto ON

Database:
INC

Incident ID:
Incident Number: 377026
SR Type: FS-Perform L1 Incident Insp
Status Code:
Summary: 260 Queens Quay, Toronto - Fire
Drainage System:
Sub Surface Contam.:
Aff. Prop. Use Water:
Contam. Migrated:
Contact Natural Env.:
Near Body of Water:
Approx. Quant. Rel.:
Equipment Model:
Serial No:
Residential App. Type:
Commercial App. Type:
Industrial App. Type:
Institutional App. Type:
Venting Type:
Vent Connector Mater.:
Vent Chimney Mater.:
Notes:
Pipeline Type:

Pipeline Involved:
Pipe Material:
Depth Ground Cover:
Regulator Location:
Regulator Type:
Operation Pressure:
Pipeline Notes: fire on roof
Liquid Prop Make:
Liquid Prop Model:
Liquid Prop Serial No:
Equipment Type:
Cylinder Capacity:
Cylinder Capac. Units:
Cylinder Material Type:
Tank Capacity:
Tank Material Type:
Tank Storage Type:
Tank Location Type:
Pump Flow Rate Capac.:
Liquid Prop Notes:

Site: METRO TORONTO TRANSPORTATION DEPT.
GARDINER EXPRESS WAY TORONTO ON

Database:
NPCB

Company Code: F0815
Transaction Date:
Inspection Date:
Industry: UNDEFINED
Site Status:

Site: LIQUOR CONTROL BOARD OF ONTARIO
55 LAKE SHORE Boulevard East TORONTO ON M5E1A4

Database:
NPRI

NPRI #: 8800000248
Year: 2004
Longitude:
Latitude:

--- Details ---

Air:
Water:
Land:
Units: tonnes
Substances Released: Nitrogen oxides (expressed as NO2)
+
Air:
Water:
Land:
Units: tonnes
Substances Released: Sulphur dioxide
+
Air:
Water:
Land:
Units: tonnes
Substances Released: HFC-134a Hydrofluorocarbon

Site: METRO TORONTO TRANSPORTATION DEPT.
GARDINER EXPRESS WAY TORONTO ON

Database:
OPCB

Year: 2003
Site Number: 30191A017
Name Owner:
Additional Site Information:

Site: Toronto Waterfront Revitalization Corporation
Toronto ON

Database:
PTTW

Year: 2012
EBR Registry No.: 011-7018
Ministry Ref. No.: 4448-8XCHA5
Type: Instrument Proposal
Instrument Type: (OWRA s. 34) - Permit to take water
Proposal Date: August 21, 2012
Location: Bayfront External Sanitary Sewer upgrade Scott Street, The Esplanade, Lower Jarvis Street,
Queens Quay East, Toronto CITY OF TORONTO
Proponent Address: 20 Bay Street Suite 1310 Toronto Ontario Canada M5J 2N8

Site: Toronto Waterfront Revitalization Corporation
1-579 Queens Quay West and 1-128 Queens Quay East Toronto ON

Database:
PTTW

Year: 2012
EBR Registry No.: 011-6145
Ministry Ref. No.: 5830-8TAJLF
Type: Instrument Proposal
Instrument Type: (OWRA s. 34) - Permit to take water
Proposal Date: April 18, 2012
Location: 1-579 Queens Quay West and 1-128 Queens Quay East, Toronto, CITY OF TORONTO
Proponent Address: 20 Bay Street Suite 1310 Toronto Ontario Canada M5J 2N8

Site: Toronto Waterfront Revitalization Corporation
1-579 Queens Quay West and 1-128 Queens Quay East Toronto ON

Database:
PTTW

Year: 2012
EBR Registry No.: 011-6145
Ministry Ref. No.: 5830-8TAJLF
Type: Instrument Decision
Instrument Type: (OWRA s. 34) - Permit to take water
Proposal Date: April 18, 2012
Location: 1-579 Queens Quay West and 1-128 Queens Quay East, Toronto CITY OF TORONTO
Proponent Address: 20 Bay Street Suite 1310 Toronto Ontario Canada M5J 2N8

Site: Enwave Energy Corporation
Lakeshore Blvd. W. and Harbour St. from Rees St Toronto ON

Database:
PTTW

Year: 2015
EBR Registry No.: 012-4126
Ministry Ref. No.: 7530-9HQHXH
Type: Instrument Proposal
Instrument Type: (OWRA s. 34) - Permit to take water

Proposal Date: May 12, 2015
Location: Chilled Water Distribution Pipeline Lakeshore-Harbour Connection Lakeshore Blvd. W. and Harbour St. from Rees St. to Approx. 100m east of York St. Toronto, Ontario CITY OF TORONTO
Proponent Address: 333 Bay Street , Suite 710, Bay Adelaide Centre, Toronto Ontario, Canada M5H 2R2

Site: **Toronto Waterfront Revitalization Corporation**
Toronto ON

Database:
PTTW

Year: 2010
EBR Registry No.: 010-8632
Ministry Ref. No.: 4315-7YQKF5
Type: Instrument Proposal
Instrument Type: (OWRA s. 34) - Permit to take water
Proposal Date: January 08, 2010
Location: South of Queens Quay East to Lake Ontario and between Lower Jarvis Street and Parliament Street, Toronto, City
Proponent Address: 20 Bay Street Suite 1310 Toronto Ontario Canada M5J 2N8

Site: **Toronto Waterfront Revitalization Corporation**
Toronto ON

Database:
PTTW

Year: 2010
EBR Registry No.: 010-8854
Ministry Ref. No.: 1583-7ZPKMA
Type: Instrument Proposal
Instrument Type: (OWRA s. 34) - Permit to take water
Proposal Date: January 18, 2010
Location: Lake Ontario, Between Lower Jarvis Street and Parliament Street (East of Sherbourne Street), City of Toronto
Proponent Address: 20 Bay Street Suite 1310 Toronto Ontario Canada M5J 2N8

Site: **TORONTO HYDRO**
GLEN ECHO - YONGE TRANSFORMER VAULT C/O 14 CARLTON STREET TORONTO ON M5B 1K5

Database:
REC

Receiver #: RRPCB0490
Facility Type: TRANSFER STATION
Approval Yrs: 88,89,90,92,95,96,97,98,99,00

Site: **TORONTO HYDRO**
GLEN ECHO - YONGE TRANSFORMER VAULT TORONTO ON

Database:
REC

Receiver #: RRPCB0490
Facility Type: PCB STORAGE SITE
Approval Yrs: 01,02,06,07,08

Site: **2246955 Ontario Inc.**
582, 590, 596, 598, 604, Victoria Street and 653, 659, 663 Princess Street, Toronto ON

Database:
RSC

Date Submitted: 2013-07-24
Date Acknowledg.:
Date Returned:

Certification Date:
Soil Type:
Restoration Type:
Registration #: 209387
Stratified (Y/N):
Criteria:
Consultant:
District Office: Toronto
Intended Prop Use: Residential
Current Property Use:
Certificate Prop Use #:
Applicable Standards:
Legal Description:
Prop. Identification #:
Entire legal prop. (y/n):
UTM Coordinates:
Latitude & Longitude:
Accuracy Estimate:
Measurement Method:
CPU Issued Sect 1686:

Site: *Inmet Mining Corporation*
Bay St Toronto ON M5H 2S8

Database:
SCT

Established:
Plant Size (ft²):
Employment:

--- Details ---

SIC/NAICS Code: 212220
Description: Gold and Silver Ore Mining
+
SIC/NAICS Code: 212233
Description: Copper-Zinc Ore Mining

Site: *Toronto Harbour, Capt Johns Restaurant to Westin Harbour Castle Toronto ON*

Database:
SPL

Ref No.: 0267-75ZSJL
Incident Dt:
MOE Reported Dt: 8/12/2007
Contaminant Name: OIL (PETROLEUM BASED, NOT SPECIFIED)
Contaminant Quantity: Unknown other - see incident description
Incident Summary: oil sheen in Toronto Harbour
Incident Cause:
Incident Reason:
Nature of Impact: Surface Water Pollution
Receiving Medium: Water
Environmental Impact: confirmed

Site: *Toronto Harbour at Redpath Sugar Dock Toronto ON*

Database:
SPL

Ref No.: 3534-83SHBG
Incident Dt:
MOE Reported Dt: 3/22/2010

Contaminant Name: DIESEL FUEL
Contaminant Quantity: 0.5 L
Incident Summary: 1/2L diesel oil to Toronto Harbour from Vessel
Incident Cause: Discharge Or Bypass To A Watercourse
Incident Reason: Unknown - Reason not determined
Nature of Impact: Surface Water Pollution
Receiving Medium:
Environmental Impact: Possible

Site: **Hydro One**
Queens Quay, between Sherbourne & York St. Toronto ON

Database:
SPL

Ref No.: 3227-5Q7JX2
Incident Dt: 8/7/2003
MOE Reported Dt: 8/7/2003
Contaminant Name: MINERAL OIL
Contaminant Quantity: 185 g
Incident Summary: hydro one: mineral oil leak underground.
Incident Cause:
Incident Reason:
Nature of Impact: Groundwater Pollution; Soil Contamination
Receiving Medium: Land & Water
Environmental Impact: Not Anticipated

Site: **TORONTO HARBOUR, YORK STREET SLIP, SLIP #253 - MATTHEW FLINDERS<UNOFFICIAL>**
Toronto ON

Database:
SPL

Ref No.: 6502-62W3R3
Incident Dt: 7/14/2004
MOE Reported Dt: 7/14/2004
Contaminant Name:
Contaminant Quantity:
Incident Summary: Toronto: Unkn qty of brown/white substance to lake
Incident Cause: Discharge Or Bypass To A Watercourse
Incident Reason: Unknown - Reason not determined
Nature of Impact: Surface Water Pollution
Receiving Medium: Water
Environmental Impact: Confirmed

Site: **UNKNOWN**
YONGE ST. EAST NEAR WATERFRONT TORONTO CITY ON

Database:
SPL

Ref No.: 74231
Incident Dt: 7/27/1992
MOE Reported Dt: 7/27/1992
Contaminant Name:
Contaminant Quantity:
Incident Summary: SEWAGE PUMPING TRUCK SPILLING SEWAGE TO ROAD.
Incident Cause: OTHER CONTAINER LEAK
Incident Reason: UNKNOWN
Nature of Impact:
Receiving Medium: LAND
Environmental Impact: NOT ANTICIPATED

Site: UNKNOWN
LAKE ONTARIO AT YONGE ST. SLIP TORONTO CITY ON

Database:
SPL

Ref No.: 173630
Incident Dt: 10/10/1999
MOE Reported Dt: 10/10/1999
Contaminant Name:
Contaminant Quantity:
Incident Summary: SOURCE UNKNOWN - OIL SHEEN IN TORONTO HARBOUR AT YONGE ST.
Incident Cause: UNKNOWN
Incident Reason: UNKNOWN
Nature of Impact: Water course or lake
Receiving Medium: WATER
Environmental Impact: CONFIRMED

Site: FERRYBOAT
LAKE ONTARIO AT THE YONGE ST. SLIP, WEST SIDE TORONTO CITY ON

Database:
SPL

Ref No.: 172550
Incident Dt: 9/9/1999
MOE Reported Dt: 9/9/1999
Contaminant Name:
Contaminant Quantity:
Incident Summary: 'BRENDA C' WATER TAXI - 5 L OF DIESEL FUEL TO LAKE ONTARIO.
Incident Cause: OTHER CONTAINER LEAK
Incident Reason: EQUIPMENT FAILURE
Nature of Impact: Other
Receiving Medium: WATER
Environmental Impact: NOT ANTICIPATED

Site: accessible off Scott St. between 37/39 Front St. and the Esplanade SCOTT ST. LANE<UNOFFICIAL>
Toronto ON

Database:
SPL

Ref No.: 4767-6VMPJA
Incident Dt: 10/16/2006
MOE Reported Dt: 11/17/2006
Contaminant Name:
Contaminant Quantity: NS L
Incident Summary: Toronto Water: Contractor pumping waste debris to sewers
Incident Cause:
Incident Reason:
Nature of Impact: Surface Water Pollution
Receiving Medium: Water
Environmental Impact: Possible

Site: Queens Quay Toronto ON

Database:
SPL

Ref No.: 5108-8PWMSB
Incident Dt: 12/26/2011
MOE Reported Dt: 12/26/2011
Contaminant Name: GASOLINE/WATER MIXTURE
Contaminant Quantity: 0 other - see incident description

Incident Summary: Fuel to Lake Ont due to emergency pumping of a vessel
Incident Cause: Discharge Or Bypass To A Watercourse
Incident Reason:
Nature of Impact: Surface Water Pollution
Receiving Medium: Sewage - Municipal/Private and Commercial
Environmental Impact: Not Anticipated

Site: PETRO-CANADA
QUEEN'S QUAY FERRY DOCK MARINE TERMINAL TORONTO CITY ON

Database:
SPL

Ref No.: 23447
Incident Dt: 8/11/1989
MOE Reported Dt: 8/11/1989
Contaminant Name:
Contaminant Quantity:
Incident Summary: PETRO-CANADA- SPILL OF 1 LTR OF DIESEL TO GROUND
Incident Cause: PIPE/HOSE LEAK
Incident Reason: WELD/SEAM FAILURE
Nature of Impact:
Receiving Medium: LAND
Environmental Impact:

Site: MARINE VESSEL
LAKE ONTARIO, QUEENS QUAY SLIP. TORONTO CITY ON

Database:
SPL

Ref No.: 175645
Incident Dt: 12/8/1999
MOE Reported Dt: 12/8/1999
Contaminant Name:
Contaminant Quantity:
Incident Summary: M/V CAPT MATTHEW FLANDERS-UKN QTY DIESEL TO HAR-
BOUR,FD,BOOMED.CLEANING.
Incident Cause: WASTEWATER DISCHARGE TO WATERCOURSE
Incident Reason: ERROR
Nature of Impact: Water course or lake
Receiving Medium: WATER
Environmental Impact: POSSIBLE

Site: Toronto Port Authority
Queen's Quay Toronto ON

Database:
SPL

Ref No.: 4031-5YZTSG
Incident Dt: 5/15/2004
MOE Reported Dt: 5/15/2004
Contaminant Name: DIESEL FUEL
Contaminant Quantity:
Incident Summary: Pier #4: Recreational boat bilged diesel
Incident Cause: Other Discharges
Incident Reason: Equipment Failure - Malfunction of system components
Nature of Impact: Surface Water Pollution
Receiving Medium: Water
Environmental Impact: Possible

Site: HMCS Shawinigan<UNOFFICIAL>
Harbourfront and Queens Quay Toronto ON

Database:
SPL

Ref No.: 2832-5QNP6
Incident Dt: 8/22/2003
MOE Reported Dt: 8/22/2003
Contaminant Name:
Contaminant Quantity:
Incident Summary: HMCS Shawinigan:oil in ship
Incident Cause:
Incident Reason:
Nature of Impact:
Receiving Medium: Water
Environmental Impact: Not Anticipated

Site: Gardiner Expressway Toronto ON

Database:
SPL

Ref No.: 2217-7G4NJS
Incident Dt:
MOE Reported Dt: 6/30/2008
Contaminant Name: MOTOR OIL
Contaminant Quantity: 0 other - see incident description
Incident Summary: MVA: motor fluids to cb, Gardiner Express - westbound
Incident Cause: Other Transport Accident
Incident Reason: Unknown - Reason not determined
Nature of Impact: Surface Water Pollution
Receiving Medium:
Environmental Impact:

Site: COLBORNE STREET, BETWEEN LEADER LANE & SCOTT STREET SOUTH OF KING EDWARD
HOTEL<UNOFFICIAL> Toronto ON

Database:
SPL

Ref No.: 1682-5ZTRB7
Incident Dt: 6/10/2004
MOE Reported Dt: 6/10/2004
Contaminant Name: HYDRAULIC OIL
Contaminant Quantity:
Incident Summary: Toronto: Hydraulic oil to ground
Incident Cause: Cooling System Leak
Incident Reason: Unknown - Reason not determined
Nature of Impact: Soil Contamination
Receiving Medium: Land
Environmental Impact: Possible

Site: MARINE VESSEL (N.O.S)
OLD FERRY DOCKS BY HARBOUR SQUARE FOOT OF BAY ST. TORONTO CITY ON

Database:
SPL

Ref No.: 26924
Incident Dt: 10/24/1989
MOE Reported Dt: 10/24/1989
Contaminant Name:
Contaminant Quantity:
Incident Summary: UNKNOWN VESSEL PUMPED BILGES IN HARBOR. VISIBLESHEEN (SEE 8913472).

Incident Cause: WASTEWATER DISCHARGE TO WATERCOURSE
Incident Reason: INTENTIONAL/PLANNED
Nature of Impact:
Receiving Medium: WATER
Environmental Impact:

Site: End of Bay St Toronto ON

Database:
SPL

Ref No.: 0076-8G9LYK
Incident Dt: 4/25/2011
MOE Reported Dt: 4/25/2011
Contaminant Name:
Contaminant Quantity:
Incident Summary: Toronto Ferry Docks: Oil Slick Visible
Incident Cause:
Incident Reason:
Nature of Impact: Surface Water Pollution
Receiving Medium: Sewage - Municipal/Private and Commercial
Environmental Impact: Not Anticipated

Site: PRIVATE OWNER
TORONTO HARBOUR BERTH #266 HARBOURFRONT WAY - DOCKSIDE. PLEASURE CRAFT
TORONTO CITY ON

Database:
SPL

Ref No.: 226545
Incident Dt: 5/28/2002
MOE Reported Dt: 5/28/2002
Contaminant Name:
Contaminant Quantity:
Incident Summary: BOAT TORONTO HARBOUR- 2L BATTERY ACID TO DOCKSIDE CLEANING.
Incident Cause: UNKNOWN
Incident Reason: UNKNOWN
Nature of Impact: Soil contamination
Receiving Medium: LAND
Environmental Impact: POSSIBLE

Site: City of Toronto
North of Bremner Blvd & South of Station St. Toronto ON

Database:
SPL

Ref No.: 3387-8KKN83
Incident Dt: 8/9/2011
MOE Reported Dt: 8/9/2011
Contaminant Name: SEWAGE,RAW UNCHLORINATED
Contaminant Quantity: 0 other - see incident description
Incident Summary: City of Toronto: CSO Flooding on Lower Simcoe
Incident Cause:
Incident Reason:
Nature of Impact: Surface Water Pollution
Receiving Medium:
Environmental Impact: Confirmed

Site: City of Toronto

Database:
SPL

Lower Simcoe between Bremner and Front Toronto ON

Ref No.: 7777-86U5R5
Incident Dt:
MOE Reported Dt: 6/27/2010
Contaminant Name: SEWAGE,RAW UNCHLORINATED
Contaminant Quantity: 0 other - see incident description
Incident Summary: Toronto Water: surcharging manhole in G20 zone
Incident Cause:
Incident Reason:
Nature of Impact: Air Pollution; Surface Water Pollution
Receiving Medium:
Environmental Impact: Confirmed

Site: **Lake Ontario At the foot of Spadina at Queens Quay Toronto ON**

Database:
SPL

Ref No.: 3438-5XPVUZ
Incident Dt: 4/3/2004
MOE Reported Dt: 4/3/2004
Contaminant Name:
Contaminant Quantity:
Incident Summary: Toronto Harbourfront-sheen on Lake Ontario.
Incident Cause: Unknown
Incident Reason: Unknown - Reason not determined
Nature of Impact: Surface Water Pollution
Receiving Medium: Water
Environmental Impact: Not Anticipated

Site: **METROPOLITAN TORONTO, MUNICIPA
LAKE ONTARIO WARD'S ISLAND NEAR FERRY DOCK TORONTO FERRY DOCKS
QUEENS QUAY TORONTO CITY ON**

9

Database:
SPL

Ref No.: 68372
Incident Dt: 3/24/1992
MOE Reported Dt: 3/24/1992
Contaminant Name:
Contaminant Quantity:
Incident Summary: METRO TORONTO FERRY DOCK:1L HYDRAULIC OIL LEAK FROM FERRY DOCK TO LAKE
Incident Cause: PIPE/HOSE LEAK
Incident Reason: EQUIPMENT FAILURE
Nature of Impact: Surface Water Pollution
Receiving Medium: WATER
Environmental Impact: CONFIRMED

Site: **SIPCO
LAKE ONTARIO TORONTO HARBOUR - QUEEN'S QUAY TANK TRUCK (CARGO) TORONTO CITY ON**

Database:
SPL

Ref No.: 53544
Incident Dt: 7/5/1991
MOE Reported Dt: 7/5/1991
Contaminant Name:
Contaminant Quantity:
Incident Summary: SIPCO OIL - 22.5 L SPILL OF DIESEL FUEL INTO LAKE ONTARIO.

Incident Cause: CONTAINER OVERFLOW
Incident Reason: ERROR
Nature of Impact: Water course or lake
Receiving Medium: WATER
Environmental Impact: CONFIRMED

Site: Just East of Pier 6, right behind the Harbour Hilton - (East of York St, West Toronto ON

Database:
SPL

Ref No.: 3800-6BLKF3
Incident Dt: 4/19/2005
MOE Reported Dt: 4/19/2005
Contaminant Name: DIESEL FUEL
Contaminant Quantity:
Incident Summary: Toronto Harbour: 6x150ft diesel sheen, TPA to cln
Incident Cause: Unknown
Incident Reason: Unknown - Reason not determined
Nature of Impact: Surface Water Pollution
Receiving Medium: Water
Environmental Impact: Confirmed

Site: Seaport <UNOFFICIAL>
Harbourfront Toronto ON

Database:
SPL

Ref No.: 8457-5YELE3
Incident Dt: 4/26/2004
MOE Reported Dt: 4/26/2004
Contaminant Name: BILGE WATER
Contaminant Quantity:
Incident Summary: Pier 4 Marina - spill of bilge oil
Incident Cause: Ship's Tank / Bilge Pumping
Incident Reason: Error- Operator error
Nature of Impact: Surface Water Pollution
Receiving Medium: Water
Environmental Impact: Possible

Site: CONTRACTOR
GARDINER DEMOLITION PROJECT (N.O.S.) TORONTO CITY ON

Database:
SPL

Ref No.: 197034
Incident Dt: 3/25/2001
MOE Reported Dt: 3/25/2001
Contaminant Name:
Contaminant Quantity:
Incident Summary: COMPLAINT OF DUST FROM THE GARDINER DEMOLITION ONGOING ISSUE.
Incident Cause: OTHER CAUSE (N.O.S.)
Incident Reason: OTHER
Nature of Impact: Multi Media Pollution
Receiving Medium: Land, Air
Environmental Impact: Possible

Site: CONTRACTOR
GARDINER DEMOLITION PROJECT (N.O.S.) TORONTO CITY ON

Database:
SPL

Ref No.: 195665
Incident Dt: 2/27/2001
MOE Reported Dt: 2/27/2001
Contaminant Name:
Contaminant Quantity:
Incident Summary: CITIZENS COMPLAINING OF DUST FROM GARDINER DEMOLITION.
Incident Cause: OTHER CAUSE (N.O.S.)
Incident Reason: OTHER
Nature of Impact: Multi Media Pollution
Receiving Medium: Land
Environmental Impact: Possible

Site: *Atripco Delivery Service<UNOFFICIAL>
Eastbound Gardiner Expwy, East of Jameson Ave. Toronto ON*

Database:
SPL

Ref No.: 0543-5UWDAV
Incident Dt: 1/5/2004
MOE Reported Dt: 1/5/2004
Contaminant Name: DIESEL FUEL
Contaminant Quantity: 50 L
Incident Summary: Atripco: MVA - 50 L Dsl to CatchBasin
Incident Cause: Other Transport Accident
Incident Reason: Unknown - Reason not determined
Nature of Impact: Surface Water Pollution
Receiving Medium: Water
Environmental Impact: Possible

Site: *City of Toronto
Between Church St. and Byng St., North York Toronto ON*

Database:
SPL

Ref No.: 6703-63XJSA
Incident Dt: 8/17/2004
MOE Reported Dt: 8/17/2004
Contaminant Name: MOTOR OIL
Contaminant Quantity:
Incident Summary: NY Works: 4L motor oil to road, cleaned
Incident Cause:
Incident Reason:
Nature of Impact:
Receiving Medium: Land
Environmental Impact: Confirmed

Site: *Under bridge south of Lake Shore Blvd (Martin Goodman Trail) Toronto ON*

Database:
SPL

Ref No.: 4852-7JYND7
Incident Dt:
MOE Reported Dt: 9/30/2008
Contaminant Name: OIL (PETROLEUM BASED, NOT SPECIFIED)
Contaminant Quantity: other - see incident description
Incident Summary: Oil sheen on Humber River
Incident Cause:
Incident Reason:
Nature of Impact:

Receiving Medium:
Environmental Impact:

Site: *Hydro One*
Queens Quay, between York and Young St. on the south side.<UNOFFICIAL> Toronto ON

Database:
SPL

Ref No.: 3370-6EBQAY
Incident Dt: 7/8/2005
MOE Reported Dt: 7/15/2005
Contaminant Name: MINERAL OIL
Contaminant Quantity:
Incident Summary: Hydro One, Queens Quay, non PCB oil to ground
Incident Cause: Other Discharges
Incident Reason: Equipment Failure
Nature of Impact: Soil Contamination
Receiving Medium: Land
Environmental Impact: Possible

Site: *Imperial Oil Co Ltd*
130 Lake Shore Blvd W Toronto ON

Database:
TANK

Permit Date: 2/20/1930
Permit Type: BP A28257
User Type: Gasoline service station
Installation Type: Service station
Installation Size:
Installation Config.: Service station
No. Tanks Installed:
Units of Measure:
Value/Tank (\$): 11200
Capacity(gal):
Reference: CTA Building permits
Location Desc: ns Fleet St w of York St

Site: *Domestic Storage & Forwarding Co Ltd*
155 Lake Shore Blvd W Toronto ON

Database:
TANK

Permit Date: 10/9/1928
Permit Type: BP A17630
User Type: Gasoline service station
Installation Type: Service station
Installation Size:
Installation Config.: Service station
No. Tanks Installed:
Units of Measure:
Value/Tank (\$): 15000
Capacity(gal):
Reference: CTA Building permits
Location Desc: ss Fleet w of York 700'

Site: *Domestic Storage & Forwarding Co Ltd*
155 Lake Shore Blvd W Toronto ON

Database:
TANK

Permit Date: 7/4/1928
Permit Type: BP A15149
User Type: Gasoline service station
Installation Type: Gasoline tanks
Installation Size:
Installation Config.: 4 x Gasoline tanks
No. Tanks Installed: 4
Units of Measure:
Value/Tank (\$): 2000
Capacity(gal):
Reference: CTA Building permits
Location Desc: Fleet St sw cor York

Site: *Imperial Oil Co Ltd*
130 Lake Shore Blvd W Toronto ON

Database:
TANK

Permit Date: 2/8/1935
Permit Type: BP A54369
User Type: Gasoline service station
Installation Type: FO tank
Installation Size:
Installation Config.: FO tank
No. Tanks Installed: 1
Units of Measure:
Value/Tank (\$): 150
Capacity(gal):
Reference: CTA Building Permits
Location Desc: Fleet nr York St

Appendix: Database Descriptions

*Ecolog Environmental Risk Information Services Ltd (ERIS) can search the following databases. The extent of historical information varies with each database and current information is determined by what is publicly available to ERIS at the time of update. **Note:** Databases denoted with " * " indicates that the database will no longer be updated. See the individual database description for more information.*

Abandoned Aggregate Inventory:

Provincial [AAGR](#)

The MAAP Program maintains a database of all abandoned pits and quarries. Please note that the database is only referenced by lot and concession and city/town location. The database provides information regarding the location, type, size, land use, status and general comments.*

*Government Publication Date: Sept 2002**

Aggregate Inventory:

Provincial [AGR](#)

The Ontario Ministry of Natural Resources maintains a database of all active pits and quarries. The database provides information regarding the registered owner/operator, location name, operation type, approval type, and maximum annual tonnage.

Government Publication Date: Up to Mar 2015

Abandoned Mine Information System:

Provincial [AMIS](#)

The Abandoned Mines Information System contains data on known abandoned and inactive mines located on both Crown and privately held lands. The information was provided by the Ministry of Northern Development and Mines (MNDM), with the following disclaimer: "the database provided has been compiled from various sources, and the Ministry of Northern Development and Mines makes no representation and takes no responsibility that such information is accurate, current or complete". Reported information includes official mine name, status, background information, mine start/end date, primary commodity, mine features, hazards and remediation.

Government Publication Date: 1800-Jan 2014

Anderson's Waste Disposal Sites:

Private [ANDR](#)

The information provided in this database was collected by examining various historical documents which aimed to characterize the likely position of former waste disposal sites from 1860 to present. The research initiative behind the creation of this database was to identify those sites that are missing from the Ontario MOE Waste Disposal Site Inventory, as well as to provide revisions and corrections to the positions and descriptions of sites currently listed in the MOE inventory. In addition to historic waste disposal facilities, the database also identifies certain auto wreckers and scrap yards that have been extrapolated from documentary sources. Please note that the data is not warranted to be complete, exhaustive or authoritative. The information was collected for research purposes only.

Government Publication Date: 1860s-Present

Automobile Wrecking & Supplies:

Private [AUWR](#)

This database provides an inventory of all known locations that are involved in the scrap metal, automobile wrecking/recycling, and automobile parts & supplies industry. Information is provided on the company name, location and business type.

Government Publication Date: 2001-Jul 2014

Borehole:Provincial [BORE](#)

A borehole is the generalized term for any narrow shaft drilled in the ground, either vertically or horizontally. The information here includes geotechnical investigations or environmental site assessments, mineral exploration, or as a pilot hole for installing piers or underground utilities. Information is from many sources such as the Ministry of Transportation (MTO) boreholes from engineering reports and projects from the 1950 to 1990's in Southern Ontario. Boreholes from the Ontario Geological Survey (OGS) including The Urban Geology Analysis Information System (UGAIS) and the York Peel Durham Toronto (YPDT) database of the Conservation Authority Moraine Coalition. This database will include fields such as location, stratigraphy, depth, elevation, year drilled, etc. For all water well data or oil and gas well data for Ontario please refer to WWIS and OOGW.

Government Publication Date: 1875-Jul 2014

Certificates of Approval:Provincial [CA](#)

This database contains the following types of approvals: Air & Noise, Industrial Sewage, Municipal & Private Sewage, Waste Management Systems and Renewable Energy Approvals. The MOE in Ontario states that any facility that releases emissions to the atmosphere, discharges contaminants to ground or surface water, provides potable water supplies, or stores, transports or disposes of waste, must have a Certificate of Approval before it can operate lawfully. Fields include approval number, business name, address, approval date, approval type and status. This database will no longer be updated, as CofA's have been replaced by either Environmental Activity and Sector Registry (EASR) or Environmental Compliance Approval (ECA). Please refer to those individual databases for any information after Oct.31, 2011.

*Government Publication Date: 1985-Oct 30, 2011**

Commercial Fuel Oil Tanks:Provincial [CFOT](#)

Since May 2002, Ontario developed a new act where it became mandatory for fuel oil tanks to be registered with Technical Standards & Safety Authority (TSSA). This data would include all commercial underground fuel oil tanks in Ontario with fields such as location, registration number, tank material, age of tank and tank size.

Government Publication Date: 1948-2014

Chemical Register:Private [CHEM](#)

This database includes information from both a one time study conducted in 1992 and private source and is a listing of facilities that manufacture or distribute chemicals. The production of these chemical substances may involve one or more chemical reactions and/or chemical separation processes (i.e. fractionation, solvent extraction, crystallization, etc.).

Government Publication Date: 1992, 1999-Jul 2014

Inventory of Coal Gasification Plants and Coal Tar Sites:Provincial [COAL](#)

This inventory includes both the "Inventory of Coal Gasification Plant Waste Sites in Ontario-April 1987" and the Inventory of Industrial Sites Producing or Using Coal Tar and Related Tars in Ontario-November 1988) collected by the MOE. It identifies industrial sites that produced and continue to produce or use coal tar and other related tars. Detailed information is available and includes: facility type, size, land use, information on adjoining properties, soil condition, site operators/occupants, site description, potential environmental impacts and historic maps available. This was a one-time inventory.*

*Government Publication Date: Apr 1987 and Nov 1988**

Compliance and Convictions:Provincial [CONV](#)

This database summarizes the fines and convictions handed down by the Ontario courts beginning in 1989. Companies and individuals named here have been found guilty of environmental offenses in Ontario courts of law.

Government Publication Date: 1989-Feb 2014

Certificates of Property Use:Provincial [CPU](#)

This is a subset taken from Ontario's Environmental Registry (EBR) database. It will include all CPU's on the registry such as (EPA s. 168.6) - Certificate of Property Use.

Government Publication Date: 1994-Nov 2015

Drill Hole Database:

Provincial [DRL](#)

The Ontario Drill Hole Database contains information on more than 113,000 percussion, overburden, sonic and diamond drill holes from assessment files on record with the department of Mines and Minerals. Please note that limited data is available for southern Ontario, as it was the last area to be completed. The database was created when surveys submitted to the Ministry were converted in the Assessment File Research Image Database (AFRI) project. However, the degree of accuracy (coordinates) as to the exact location of drill holes is dependent upon the source document submitted to the MNDM. Levels of accuracy used to locate holes are: centering on the mining claim; a sketch of the mining claim; a 1:50,000 map; a detailed company map; or from submitted a "Report of Work".

Government Publication Date: 1886-Jun 2014

Environmental Activity and Sector Registry:

Provincial [EASR](#)

On October 31, 2011, a smarter, faster environmental approvals system came into effect in Ontario. The EASR allows businesses to register certain activities with the ministry, rather than apply for an approval. The registry is available for common systems and processes, to which preset rules of operation can be applied. The EASR is currently available for: heating systems, standby power systems and automotive refinishing. Businesses whose activities aren't subject to the EASR may apply for an ECA (Environmental Compliance Approval), Please see our ECA database.

Government Publication Date: Oct 31 2011-Oct 2015

Environmental Registry:

Provincial [EBR](#)

The Environmental Registry lists proposals, decisions and exceptions regarding policies, Acts, instruments, or regulations that could significantly affect the environment. Through the Registry, thirteen provincial ministries notify the public of upcoming proposals and invite their comments. For example, if a local business is requesting a permit, license, or certificate of approval to release substances into the air or water; these are notified on the registry. Data includes: Approval for discharge into the natural environment other than water (i.e. Air) - EPA s. 9, Approval for sewage works - OWRA s. 53(1), and EPA s. 27 - Approval for a waste disposal site. For information regarding Permit to Take Water (PTTW), Certificate of Property Use (CPU) and (ORD) Orders please refer to those individual databases.

Government Publication Date: 1994-Nov 2015

Environmental Compliance Approval:

Provincial [ECA](#)

On October 31, 2011, a smarter, faster environmental approvals system came into effect in Ontario. In the past, a business had to apply for multiple approvals (known as certificates of approval) for individual processes and pieces of equipment. Today, a business either registers itself, or applies for a single approval, depending on the types of activities it conducts. Businesses whose activities aren't subject to the EASR may apply for an ECA. A single ECA addresses all of a business's emissions, discharges and wastes. Separate approvals for air, noise and waste are no longer required. This database will also include Renewable Energy Approvals. For certificates of approval prior to Nov 1st, 2011, please refer to the CA database. For all Waste Disposal Sites please refer to the WDS database.

Government Publication Date: Oct 31, 2011-Jun 2015

Environmental Effects Monitoring:

Federal [EEM](#)

The Environmental Effects Monitoring program assesses the effects of effluent from industrial or other sources on fish, fish habitat and human usage of fisheries resources. Since 1992, pulp and paper mills have been required to conduct EEM studies under the Pulp and Paper Effluent Regulations. This database provides information on the mill name, geographical location and sub-lethal toxicity data.

*Government Publication Date: 1992-2007**

ERIS Historical Searches:

Private [EHS](#)

ERIS has compiled a database of all environmental risk reports completed since March 1999. Available fields for this database include: site location, date of report, type of report, and search radius. As per all other databases, the ERIS database can be referenced on both the map and "Statistical Profile" page.

Government Publication Date: 1999-Aug 2014

Environmental Issues Inventory System:

Federal EIS

The Environmental Issues Inventory System was developed through the implementation of the Environmental Issues and Remediation Plan. This plan was established to determine the location and severity of contaminated sites on inhabited First Nation reserves, and where necessary, to remediate those that posed a risk to health and safety; and to prevent future environmental problems. The EIS provides information on the reserve under investigation, inventory number, name of site, environmental issue, site action (Remediation, Site Assessment), and date investigation completed.

*Government Publication Date: 1992-2001**

Emergency Management Historical Event:

Provincial EMHE

The Emergency Management Historical Event data class will store the locations of historical occurrences of emergency events. Events captured will include those assigned to the Ministry of Natural Resources by Order-In-Council (OIC) under the Emergency Management and Civil Protection Act as well as events where MNR provided requested emergency response assistance. Many of these events will have involved community evacuations, significant structural loss, and/or involvement of MNR emergency response staff. These events fall into one of ten (10) type categories: Dam Failure; Drought / Low Water; Erosion; Flood; Forest Fire; Soil and Bedrock Instability; Petroleum Resource Center Event, EMO Requested Assistance, Continuity of Operations Event, Other Requested Assistance.

Government Publication Date: May 31, 2014

List of TSSA Expired Facilities:

Provincial EXP

This is a list of all expired facilities that fall under the TSSA (TSSA Act & Safety Regulations), including the six regulations that exist under the Fuels Safety Division. It will include facilities such as private fuel outlets, bulk plants, fuel oil tanks, gasoline stations, marinas, propane filling stations, liquid fuel tanks, piping systems, etc. These tanks have been removed and automatically fall under the expired facilities inventory held by TSSA.

Government Publication Date: Current to Nov 2014

Federal Convictions:

Federal FCON

Environment Canada maintains a database referred to as the "Environmental Registry" that details prosecutions under the Canadian Environmental Protection Act (CEPA) and the Fisheries Act (FA). Information is provided on the company name, location, charge date, offence and penalty.

*Government Publication Date: 1988-Jun 2007**

Contaminated Sites on Federal Land:

Federal FCS

The Federal Contaminated Sites Inventory includes information on all known federal contaminated sites under the custodianship of departments, agencies and consolidated Crown corporations as well as those that are being or have been investigated to determine whether they have contamination arising from past use that could pose a risk to human health or the environment. The inventory also includes non-federal contaminated sites for which the Government of Canada has accepted some or all financial responsibility. It does not include sites where contamination has been caused by, and which are under the control of, enterprise Crown corporations, private individuals, firms or other levels of government.

Government Publication Date: June 2000-Oct 2015

Fisheries & Oceans Fuel Tanks:

Federal FOFT

Fisheries & Oceans Canada maintains an inventory of all aboveground & underground fuel storage tanks located on Fisheries & Oceans property or controlled by DFO. Our inventory provides information on the site name, location, tank owner, tank operator, facility type, storage tank location, tank contents & capacity, and date of tank installation.

Government Publication Date: 1964-Sept 2003

Fuel Storage Tank:

Provincial FST

The Technical Standards & Safety Authority (TSSA), under the Technical Standards & Safety Act of 2000 maintains a database of registered private and retail fuel storage tanks in Ontario with fields such as location, tank status, license date, tank type, tank capacity, fuel type, installation year and facility type.

Government Publication Date: 2010-Nov 2014

Fuel Storage Tank - Historic:

Provincial [FSTH](#)

The Technical Standards & Safety Authority (TSSA), under the Technical Standards & Safety Act of 2000 maintains a database of registered private and retail fuel storage tanks in Ontario with fields such as location, tank status, license date, tank type, tank capacity, fuel type, installation year and facility type.

*Government Publication Date: Pre-Jan 2010**

Ontario Regulation 347 Waste Generators Summary:

Provincial [GEN](#)

Regulation 347 of the Ontario EPA defines a waste generation site as any site, equipment and/or operation involved in the production, collection, handling and/or storage of regulated wastes. A generator of regulated waste is required to register the waste generation site and each waste produced, collected, handled, or stored at the site. This database contains the registration number, company name and address of registered generators including the types of hazardous wastes generated. It includes data on waste generating facilities such as: drycleaners, waste treatment and disposal facilities, machine shops, electric power distribution etc. This information is a summary of all years from 1986 including the most currently available data. Some records may contain, within the company name, the phrase "See & Use..." followed by a series of letters and numbers. This occurs when one company is amalgamated with or taken over by another registered company. The number listed as "See & Use", refers to the new ownership and the other identification number refers to the original ownership. This phrase serves as a link between the 2 companies until operations have been fully transferred.

Government Publication Date: 1986-May 2015

TSSA Historic Incidents:

Provincial [HINC](#)

This database will cover all incidences recorded by TSSA with their older system, before they moved to their new management system. TSSA's Fuels Safety Program administers the Technical Standards & Safety Act 2000, providing fuel-related safety services associated with the safe transportation, storage, handling and use of fuels such as gasoline, diesel, propane, natural gas and hydrogen. Under this Act, TSSA regulates fuel suppliers, storage facilities, transport trucks, pipelines, contractors and equipment or appliances that use fuels. The TSSA works to protect the public, the environment and property from fuel-related hazards such as spills, fires and explosions. This database will include spills and leaks from pipelines, diesel, fuel oil, gasoline, natural gas, propane and hydrogen recorded by the TSSA.

*Government Publication Date: 2006-June 2009**

Indian & Northern Affairs Fuel Tanks:

Federal [IAFT](#)

The Department of Indian & Northern Affairs Canada (INAC) maintains an inventory of all aboveground & underground fuel storage tanks located on both federal and crown land. Our inventory provides information on the reserve name, location, facility type, site/facility name, tank type, material & ID number, tank contents & capacity, and date of tank installation.

*Government Publication Date: 1950-Aug 2003**

TSSA Incidents:

Provincial [INC](#)

TSSA's Fuels Safety Program administers the Technical Standards & Safety Act 2000, providing fuel-related safety services associated with the safe transportation, storage, handling and use of fuels such as gasoline, diesel, propane, natural gas and hydrogen. Under this Act, TSSA regulates fuel suppliers, storage facilities, transport trucks, pipelines, contractors and equipment or appliances that use fuels. Includes incidents from fuel-related hazards such as spills, fires and explosions. This database will include spills and leaks from diesel, fuel oil, gasoline, natural gas, propane and hydrogen recorded by the TSSA.

Government Publication Date: June 2009-2014

Landfill Inventory Management Ontario:

Provincial [LIMO](#)

The Landfill Inventory Management Ontario (LIMO) database is updated every year, as the ministry compiles new and updated information. The inventory will include small and large landfills. Additionally, each year the ministry will request operators of the larger landfills complete a landfill data collection form that will be used to update LIMO and will include the following information from the previous operating year. This will include additional information such as estimated amount of total waste received, landfill capacity, estimated total remaining landfill capacity, fill rates, engineering designs, reporting and monitoring details, size of location, service area, approved waste types, leachate of site treatment, contaminant attenuation zone and more. The small landfills will include information such as site owner, site location and certificate of approval # and status.

Government Publication Date: 2012

Canadian Mine Locations:

Private [MINE](#)

This information is collected from the Canadian & American Mines Handbook. The Mines database is a national database that provides over 290 listings on mines (listed as public companies) dealing primarily with precious metals and hard rocks. Listed are mines that are currently in operation, closed, suspended, or are still being developed (advanced projects). Their locations are provided as geographic coordinates (x, y and/or longitude, latitude). As of 2002, data pertaining to Canadian smelters and refineries has been appended to this database.

*Government Publication Date: 1998-2009**

Mineral Occurrences:

Provincial [MNR](#)

In the early 70's, the Ministry of Northern Development and Mines created an inventory of approximately 19,000 mineral occurrences in Ontario, in regard to metallic and industrial minerals, as well as some information on building stones and aggregate deposits. Please note that the "Horizontal Positional Accuracy" is approximately +/- 200 m. Many reference elements for each record were derived from field sketches using pace or chain/tape measurements against claim posts or topographic features in the area. The primary limiting factor for the level of positional accuracy is the scale of the source material. The testing of horizontal accuracy of the source materials was accomplished by comparing the plan metric (X and Y) coordinates of that point with the coordinates of the same point as defined from a source of higher accuracy.

Government Publication Date: 1846-Apr 2013

National Analysis of Trends in Emergencies System (NATES):

Federal [NATE](#)

In 1974 Environment Canada established the National Analysis of Trends in Emergencies System (NATES) database, for the voluntary reporting of significant spill incidents. The data was to be used to assist in directing the work of the emergencies program. NATES ran from 1974 to 1994. Extensive information is available within this database including company names, place where the spill occurred, date of spill, cause, reason and source of spill, damage incurred, and amount, concentration, and volume of materials released.

*Government Publication Date: 1974-1994**

Non-Compliance Reports:

Provincial [NCPL](#)

The Ministry of the Environment provides information about non-compliant discharges of contaminants to air and water that exceed legal allowable limits, from regulated industrial and municipal facilities. A reported non-compliance failure may be in regard to a Control Order, Certificate of Approval, Sectoral Regulation or specific regulation/act.

Government Publication Date: 1994-2012

National Defence & Canadian Forces Fuel Tanks:

Federal [NDFT](#)

The Department of National Defence and the Canadian Forces maintains an inventory of all aboveground & underground fuel storage tanks located on DND lands. Our inventory provides information on the base name, location, tank type & capacity, tank contents, tank class, date of tank installation, date tank last used, and status of tank as of May 2001. This database will no longer be updated due to the new National Security protocols which have prohibited any release of this database.

*Government Publication Date: Up to May 2001**

National Defence & Canadian Forces Spills:Federal [NDSP](#)

The Department of National Defence and the Canadian Forces maintains an inventory of spills to land and water. All spill sites have been classified under the "Transportation of Dangerous Goods Act - 1992". Our inventory provides information on the facility name, location, spill ID #, spill date, type of spill, as well as the quantity of substance spilled & recovered.

Government Publication Date: Mar 1999-Aug 2010

National Defence & Canadian Forces Waste Disposal Sites:Federal [NDWD](#)

The Department of National Defence and the Canadian Forces maintains an inventory of waste disposal sites located on DND lands. Where available, our inventory provides information on the base name, location, type of waste received, area of site, depth of site, year site opened/closed and status.

*Government Publication Date: 2001-Apr 2007**

National Environmental Emergencies System (NEES):Federal [NEES](#)

In 2000, the Emergencies program implemented NEES, a reporting system for spills of hazardous substances. For the most part, this system only captured data from the Atlantic Provinces, some from Quebec and Ontario and a portion from British Columbia. Data for Alberta, Saskatchewan, Manitoba and the Territories was not captured. However, NEES is also a repository for all previous Environment Canada spill datasets. NEES is composed of the historic datasets ' or Trends ' which dates from approximately 1974 to present. NEES Trends is a compilation of historic databases, which were merged and includes data from NATES (National Analysis of Trends in Emergencies System), ARTS (Atlantic Regional Trends System), and NEES. In 2001, the Emergencies Program determined that variations in reporting regimes and requirements between federal and provincial agencies made national spill reporting and trend analysis difficult to achieve. As a consequence, the department has focused efforts on capturing data on spills of substances which fall under its legislative authority only (CEPA and FA). As such, the NEES database will be decommissioned in December 2004.

*Government Publication Date: 1974-2003**

National PCB Inventory:Federal [NPCB](#)

Environment Canada's National PCB inventory includes information on in-use PCB containing equipment in Canada including federal, provincial and private facilities. All federal out-of-service PCB containing equipment and all PCB waste owned by the federal government or by federally regulated industries such as airlines, railway companies, broadcasting companies, telephone and telecommunications companies, pipeline companies, etc. are also listed. Although it is not Environment Canada's mandate to collect data on non-federal PCB waste, the National PCB inventory includes some information on provincial and private PCB waste and storage sites. Some addresses provided may be Head Office addresses and are not necessarily the location of where the waste is being used or stored.

*Government Publication Date: 1988-2008**

National Pollutant Release Inventory:Federal [NPRI](#)

Environment Canada has defined the National Pollutant Release Inventory ("NPRI") as a federal government initiative designed to collect comprehensive national data regarding releases to air, water, or land, and waste transfers for recycling for more than 300 listed substances.

Government Publication Date: 1993-2013

Oil and Gas Wells:Private [OGW](#)

The Nickle's Energy Group (publisher of the Daily Oil Bulletin) collects information on drilling activity including operator and well statistics. The well information database includes name, location, class, status and depth. The main Nickle's database is updated on a daily basis, however, this database is updated on a monthly basis. More information is available at www.nickles.com.

Government Publication Date: 1988-2015

Ontario Oil and Gas Wells:Provincial [OOGW](#)

In 1998, the MNR handed over to the Ontario Oil, Gas and Salt Resources Corporation, the responsibility of maintaining a database of oil and gas wells drilled in Ontario. The OGSR Library has over 20,000+ wells in their database. Information available for all wells in the ERIS database include well owner/operator, location, permit issue date, and well cap date, license No., status, depth and the primary target (rock unit) of the well being drilled. All geology/stratigraphy table information, plus all water table information is also provide for each well record.

Government Publication Date: 1800-2013

Inventory of PCB Storage Sites:

Provincial [OPCB](#)

The Ontario Ministry of Environment, Waste Management Branch, maintains an inventory of PCB storage sites within the province. Ontario Regulation 11/82 (Waste Management - PCB) and Regulation 347 (Generator Waste Management) under the Ontario EPA requires the registration of inactive PCB storage equipment and/or disposal sites of PCB waste with the Ontario Ministry of Environment. This database contains information on: 1) waste quantities; 2) major and minor sites storing liquid or solid waste; and 3) a waste storage inventory.

Government Publication Date: 1987-Oct 2004; 2012-Dec 2013

Orders:

Provincial [ORD](#)

This is a subset taken from Ontario's Environmental Registry (EBR) database. It will include all Orders on the registry such as (EPA s. 17) - Order for remedial work, (EPA s. 18) - Order for preventative measures, (EPA s. 43) - Order for removal of waste and restoration of site, (EPA s. 44) - Order for conformity with Act for waste disposal sites, (EPA s. 136) - Order for performance of environmental measures.

Government Publication Date: 1994-Nov 2015

Canadian Pulp and Paper:

Private [PAP](#)

This information is part of the Pulp and Paper Canada Directory. The Directory provides a comprehensive listing of the locations of pulp and paper mills and the products that they produce.

Government Publication Date: 1999, 2002, 2004, 2005, 2009

Parks Canada Fuel Storage Tanks:

Federal [PCFT](#)

Canadian Heritage maintains an inventory of all known fuel storage tanks operated by Parks Canada, in both National Parks and at National Historic Sites. The database details information on site name, location, tank install/removal date, capacity, fuel type, facility type, tank design and owner/operator.

*Government Publication Date: 1920-Jan 2005**

Pesticide Register:

Provincial [PES](#)

The Ontario Ministry of Environment maintains a database of all manufacturers and vendors of registered pesticides.

Government Publication Date: 1988-Jun 2013

TSSA Pipeline Incidents:

Provincial [PINC](#)

TSSA's Fuels Safety Program administers the Technical Standards & Safety Act 2000, providing fuel-related safety services associated with the safe transportation, storage, handling and use of fuels such as gasoline, diesel, propane, natural gas and hydrogen. Under this Act, TSSA regulates fuel suppliers, storage facilities, transport trucks, pipelines, contractors and equipment or appliances that use fuels. This database will include spills, strike and leaks from recorded by the TSSA.

Government Publication Date: June 2009-2014

Private and Retail Fuel Storage Tanks:

Provincial [PRT](#)

The Fuels Safety Branch of the Ontario Ministry of Consumer and Commercial Relations maintained a database of all registered private fuel storage tanks and licensed retail fuel outlets. This database includes an inventory of locations that have gasoline, oil, waste oil, natural gas and/or propane storage tanks on their property. The MCCR no longer collects this information. This information is now collected by the Technical Standards and Safety Authority (TSSA).

*Government Publication Date: 1989-1996**

Permit to Take Water:

Provincial [PTTW](#)

This is a subset taken from Ontario's Environmental Registry (EBR) database. It will include all PTTW's on the registry such as OWRA s. 34 - Permit to take water.

Government Publication Date: 1994-Nov 2015

Ontario Regulation 347 Waste Receivers Summary:

Provincial REC

Part V of the Ontario Environmental Protection Act ("EPA") regulates the disposal of regulated waste through an operating waste management system or a waste disposal site operated or used pursuant to the terms and conditions of a Certificate of Approval or a Provisional Certificate of Approval. Regulation 347 of the Ontario EPA defines a waste receiving site as any site or facility to which waste is transferred by a waste carrier. A receiver of regulated waste is required to register the waste receiving facility. This database represents registered receivers of regulated wastes, identified by registration number, company name and address, and includes receivers of waste such as: landfills, incinerators, transfer stations, PCB storage sites, sludge farms and water pollution control plants. This information is a summary of all years from 1986 including the most currently available data.

Government Publication Date: 1986-2013

Record of Site Condition:

Provincial RSC

The Record of Site Condition (RSC) is part of the Ministry of the Environment's Brownfields Environmental Site Registry. Protection from environmental cleanup orders for property owners is contingent upon documentation known as a record of site condition (RSC) being filed in the Environmental Site Registry. In order to file an RSC, the property must have been properly assessed and shown to meet the soil, sediment and groundwater standards appropriate for the use (such as residential) proposed to take place on the property. The Record of Site Condition Regulation (O. Reg. 153/04) details requirements related to site assessment and clean up.

RSCs filed after July 1, 2011 will also be included as part of the new (O.Reg. 511/09).

Government Publication Date: 1997-Sept 2001, Oct 2004-Nov 2015

Retail Fuel Storage Tanks:

Private RST

This database includes an inventory of retail fuel outlet locations (including marinas) that have on their property gasoline, oil, waste oil, natural gas and / or propane storage tanks.

Government Publication Date: 1999-Jul 2014

Scott's Manufacturing Directory:

Private SCT

Scott's Directories is a data bank containing information on over 200,000 manufacturers across Canada. Even though Scott's listings are voluntary, it is the most comprehensive database of Canadian manufacturers available. Information concerning a company's address, plant size, and main products are included in this database.

*Government Publication Date: 1992-Mar 2011**

Ontario Spills:

Provincial SPL

This database identifies information such as location (approximate), type and quantity of contaminant, date of spill, environmental impact, cause, nature of impact, etc. Information from 1988-2002 was part of the ORIS (Occurrence Reporting Information System). The SAC (Spills Action Centre) handles all spills reported in Ontario. Regulations for spills in Ontario are part of the MOE's Environmental Protection Act, Part X.

Government Publication Date: 1988-Jun 2015

Wastewater Discharger Registration Database:

Provincial SRDS

Information under this heading is combination of the following 2 programs. The Municipal/Industrial Strategy for Abatement (MISA) division of the Ontario Ministry of Environment maintained a database of all direct dischargers of toxic pollutants within nine sectors including: Electric Power Generation; Mining; Petroleum Refining; Organic Chemicals; Inorganic Chemicals; Pulp & Paper; Metal Casting; Iron & Steel; and Quarries. All sampling information is now collected and stored within the Sample Result Data Store (SRDS).

Government Publication Date: 1990-2011

Anderson's Storage Tanks:

Private TANK

The information provided in this database was collected by examining various historical documents, which identified the location of former storage tanks, containing substances such as fuel, water, gas, oil, and other various types of miscellaneous products. Information is available in regard to business operating at tank site, tank location, permit year, permit & installation type, no. of tanks installed & configuration and tank capacity. Data contained within this database pertains only to the city of Toronto and is not warranted to be complete, exhaustive or authoritative. The information was collected for research purposes only.

*Government Publication Date: 1915-1953**

Transport Canada Fuel Storage Tanks:

Federal [TCFT](#)

List of fuel storage tanks currently or previously owned or operated by Transport Canada. This inventory also includes tanks on The Pickering Lands, which refers to 7,530 hectares (18,600 acres) of land in Pickering, Markham, and Uxbridge owned by the Government of Canada since 1972; properties on this land has been leased by the government since 1975, and falls under the Site Management Policy of Transport Canada, but is administered by Public Works and Government Services Canada. This inventory provides information on the site name, location, tank age, capacity and fuel type.

Government Publication Date: 1970-Mar 2007

TSSA Variances for Abandonment of Underground Storage Tanks:

Provincial [VAR](#)

The TSSA, Under the Liquid Fuels Handling Code and the Fuel Oil Code, all underground storage tanks must be removed within two years of disuse. If removal of a tank is not feasible, you may apply to seek a variance from this code requirement. This is a list of all variances granted for abandoned tanks.

Government Publication Date: Current to Nov 2014

Waste Disposal Sites - MOE CA Inventory:

Provincial [WDS](#)

The Ontario Ministry of Environment, Waste Management Branch, maintains an inventory of known open (active or inactive) and closed disposal sites in the Province of Ontario. Active sites maintain a Certificate of Approval, are approved to receive and are receiving waste. Inactive sites maintain Certificate(s) of Approval but are not receiving waste. Closed sites are not receiving waste. The data contained within this database was compiled from the MOE's Certificate of Approval database. Locations of these sites may be cross-referenced to the Anderson database described under ERIS's Private Source Database section, by the CA number. All new Environmental Compliance Approvals handed out after Oct 31, 2011 for Waste Disposal Sites will still be found in this database.

Government Publication Date: 1970-Jun 2015

Waste Disposal Sites - MOE 1991 Historical Approval Inventory:

Provincial [WDSH](#)

In June 1991, the Ontario Ministry of Environment, Waste Management Branch, published the "June 1991 Waste Disposal Site Inventory", of all known active and closed waste disposal sites as of October 30st, 1990. For each "active" site as of October 31st 1990, information is provided on site location, site/CA number, waste type, site status and site classification. For each "closed" site as of October 31st 1990, information is provided on site location, site/CA number, closure date and site classification. Locations of these sites may be cross-referenced to the Anderson database described under ERIS's Private Source Database section, by the CA number.

*Government Publication Date: Up to Oct 1990**

Water Well Information System:

Provincial [WWIS](#)

This database describes locations and characteristics of water wells found within Ontario in accordance with Regulation 903. It includes such information as coordinates, construction date, well depth, primary and secondary use, pump rate, static water level, well status, etc. Also included are detailed stratigraphy information, approximate depth to bedrock and the approximate depth to the water table.

Government Publication Date: 1955-Mar 2014

Definitions

Database Descriptions: This section provides a detailed explanation for each database including: source, information available, time coverage, and acronyms used. They are listed in alphabetic order.

Detail Report: This is the section of the report which provides the most detail for each individual record. Records are summarized by location, starting with the project property followed by records in closest proximity.

Distance: The distance value is the distance between plotted points, not necessarily the distance between the sites' boundaries". All values are an approximation.

Direction: The direction value is the compass direction of the site in respect to the project property and/or center point of the report.

Elevation: The elevation value is taken from the location at which the records for the site address have been plotted. All values are an approximation. Source: Google Elevation API.

Executive Summary: This portion of the report is divided into 3 sections:

'Report Summary'- Displays a chart indicating how many records fall on the project property and, within the report search radii.

'Site Report Summary'-Project Property'- This section lists all the records which fall on the project property. For more details, see the 'Detail Report' section.

'Site Report Summary-Surrounding Properties'- This section summarizes all records on adjacent properties, listing them in order of proximity from the project property. For more details, see the 'Detail Report' section.

Map Key: The map key number is assigned according to closest proximity from the project property. Map Key numbers always start at #1. The project property will always have a map key of '1' if records are available. If there is a number in brackets beside the main number, this will indicate the number of records on that specific property. If there is no number in brackets, there is only one record for that property.

The symbol and colour used indicates 'elevation': the red inverted triangle will dictate 'ERIS Sites with Lower Elevation', the yellow triangle will dictate 'ERIS Sites with Higher Elevation' and the orange square will dictate 'ERIS Sites with Same Elevation.'

Unplottables: These are records that could not be mapped due to various reasons, including limited geographic information. These records may or may not be in your study area, and were included as reference.



DATABASE REPORT



Project Property: *Lower Yonge Precinct - Church Street
Church St Front St E
Toronto ON
16-15113-001-HG1*

Project No: *16-15113-001-HG1*

Report Type: *Standard Report*

Order No: *20160224005*

Requested by: *MMM Group Ltd.*

Date Completed: *March 1, 2016*

Ecolog ERIS Ltd.
Environmental Risk Information
Service Ltd. (ERIS)
A division of Glacier Media Inc.
P: 1.866.517.5204
E: info@erisinfo.com
www.erisinfo.com

Table of Contents

Table of Contents.....	1
Executive Summary.....	2
Executive Summary: Report Summary.....	4
Executive Summary: Site Report Summary - Project Property.....	6
Executive Summary: Site Report Summary - Surrounding Properties.....	7
Executive Summary: Summary By Data Source.....	21
Map.....	40
Aerial.....	41
Detail Report.....	42
Unplottable Summary.....	147
Unplottable Report.....	151
Appendix: Database Descriptions.....	189
Definitions.....	199

Notice: IMPORTANT LIMITATIONS and YOUR LIABILITY

Reliance on information in Report: This report DOES NOT replace a full Phase I Environmental Site Assessment but is solely intended to be used as a database review of environmental records.

License for use of information in Report: No page of this report can be used without this cover page, this notice and the project property identifier. The information in Report(s) may not be modified or re-sold.

Your Liability for misuse: Using this Service and/or its reports in a manner contrary to this Notice or your agreement will be in breach of copyright and contract and ERIS may obtain damages for such mis-use, including damages caused to third parties, and gives ERIS the right to terminate your account, rescind your license to any previous reports and to bar you from future use of the Service.

No warranty of Accuracy or Liability for ERIS: The information contained in this report has been produced by EcoLog Environmental Risk Information Services Ltd ("ERIS") using various sources of information, including information provided by Federal and Provincial government departments. The report applies only to the address and up to the date specified on the cover of this report, and any alterations or deviation from this description will require a new report. This report and the data contained herein does not purport to be and does not constitute a guarantee of the accuracy of the information contained herein and does not constitute a legal opinion nor medical advice. Although ERIS has endeavored to present you with information that is accurate, EcoLog ERIS disclaims, any and all liability for any errors, omissions, or inaccuracies in such information and data, whether attributable to inadvertence, negligence or otherwise, and for any consequences arising therefrom. Liability on the part of EcoLog ERIS is limited to the monetary value paid for this report.

Trademark and Copyright: You may not use the ERIS trademarks or attribute any work to ERIS other than as outlined above. This Service and Report(s) are protected by copyright owned by EcoLog ERIS Ltd. Copyright in data used in the Service or Report(s) (the "Data") is owned by EcoLog ERIS or its licensors. The Service, Report(s) and Data may not be copied or reproduced in whole or in any substantial part without prior written consent of EcoLog ERIS.

Executive Summary

Property Information:

Project Property: *Lower Yonge Precinct - Church Street
Church St Front St E Toronto ON*

Project No: *16-15113-001-HG1*

Coordinates:

Latitude: *43.648577*
Longitude: *-79.373813*
UTM Northing: *4,834,127.03*
UTM Easting: *631,146.04*
UTM Zone: *UTM Zone 17T*

Elevation: *266 FT
81.04 M*

Order Information:

Order No: *20160224005*
Date Requested: *February 24, 2016*
Requested by: *MMM Group Ltd.*
Report Type: *Standard Report*

Additional Products:

Executive Summary: Report Summary

Database	Name	Searched	Project Property	Within 0.25 km	Total
AAGR	<i>Abandoned Aggregate Inventory</i>	Y	0	0	0
AGR	<i>Aggregate Inventory</i>	Y	0	0	0
AMIS	<i>Abandoned Mine Information System</i>	Y	0	0	0
ANDR	<i>Anderson's Waste Disposal Sites</i>	Y	0	1	1
AUWR	<i>Automobile Wrecking & Supplies</i>	Y	0	0	0
BORE	<i>Borehole</i>	Y	0	21	21
CA	<i>Certificates of Approval</i>	Y	0	12	12
CFOT	<i>Commercial Fuel Oil Tanks</i>	Y	0	0	0
CHEM	<i>Chemical Register</i>	Y	0	1	1
COAL	<i>Inventory of Coal Gasification Plants and Coal Tar Sites</i>	Y	0	0	0
CONV	<i>Compliance and Convictions</i>	Y	0	0	0
CPU	<i>Certificates of Property Use</i>	Y	0	0	0
DRL	<i>Drill Hole Database</i>	Y	0	0	0
EASR	<i>Environmental Activity and Sector Registry</i>	Y	0	0	0
EBR	<i>Environmental Registry</i>	Y	0	0	0
ECA	<i>Environmental Compliance Approval</i>	Y	0	0	0
EEM	<i>Environmental Effects Monitoring</i>	Y	0	0	0
EHS	<i>ERIS Historical Searches</i>	Y	0	37	37
EIIS	<i>Environmental Issues Inventory System</i>	Y	0	0	0
EMHE	<i>Emergency Management Historical Event</i>	Y	0	0	0
EXP	<i>List of TSSA Expired Facilities</i>	Y	0	3	3
FCON	<i>Federal Convictions</i>	Y	0	0	0
FCS	<i>Contaminated Sites on Federal Land</i>	Y	0	0	0
FOFT	<i>Fisheries & Oceans Fuel Tanks</i>	Y	0	0	0
FST	<i>Fuel Storage Tank</i>	Y	0	2	2
FSTH	<i>Fuel Storage Tank - Historic</i>	Y	0	0	0
GEN	<i>Ontario Regulation 347 Waste Generators Summary</i>	Y	0	88	88
HINC	<i>TSSA Historic Incidents</i>	Y	0	1	1
IAFT	<i>Indian & Northern Affairs Fuel Tanks</i>	Y	0	0	0
INC	<i>TSSA Incidents</i>	Y	0	5	5
LIMO	<i>Landfill Inventory Management Ontario</i>	Y	0	0	0
MINE	<i>Canadian Mine Locations</i>	Y	0	0	0
MNR	<i>Mineral Occurrences</i>	Y	0	0	0
NATE	<i>National Analysis of Trends in Emergencies System (NATES)</i>	Y	0	0	0
NCPL	<i>Non-Compliance Reports</i>	Y	0	0	0
NDFT	<i>National Defence & Canadian Forces Fuel Tanks</i>	Y	0	0	0

Database	Name	Searched	Project Property	Within 0.25 km	Total
NDSP	<i>National Defence & Canadian Forces Spills</i>	Y	0	0	0
NDWD	<i>National Defence & Canadian Forces Waste Disposal Sites</i>	Y	0	0	0
NEES	<i>National Environmental Emergencies System (NEES)</i>	Y	0	0	0
NPCB	<i>National PCB Inventory</i>	Y	0	1	1
NPRI	<i>National Pollutant Release Inventory</i>	Y	0	9	9
OGW	<i>Oil and Gas Wells</i>	Y	0	0	0
OOGW	<i>Ontario Oil and Gas Wells</i>	Y	0	0	0
OPCB	<i>Inventory of PCB Storage Sites</i>	Y	0	2	2
ORD	<i>Orders</i>	Y	0	0	0
PAP	<i>Canadian Pulp and Paper</i>	Y	0	0	0
PCFT	<i>Parks Canada Fuel Storage Tanks</i>	Y	0	0	0
PES	<i>Pesticide Register</i>	Y	0	2	2
PINC	<i>TSSA Pipeline Incidents</i>	Y	0	2	2
PRT	<i>Private and Retail Fuel Storage Tanks</i>	Y	0	2	2
PTTW	<i>Permit to Take Water</i>	Y	0	0	0
REC	<i>Ontario Regulation 347 Waste Receivers Summary</i>	Y	0	0	0
RSC	<i>Record of Site Condition</i>	Y	0	3	3
RST	<i>Retail Fuel Storage Tanks</i>	Y	0	0	0
SCT	<i>Scott's Manufacturing Directory</i>	Y	0	85	85
SPL	<i>Ontario Spills</i>	Y	0	15	15
SRDS	<i>Wastewater Discharger Registration Database</i>	Y	0	0	0
TANK	<i>Anderson's Storage Tanks</i>	Y	0	20	20
TCFT	<i>Transport Canada Fuel Storage Tanks</i>	Y	0	0	0
VAR	<i>TSSA Variances for Abandonment of Underground Storage Tanks</i>	Y	0	1	1
WDS	<i>Waste Disposal Sites - MOE CA Inventory</i>	Y	0	0	0
WDSH	<i>Waste Disposal Sites - MOE 1991 Historical Approval Inventory</i>	Y	0	0	0
WWIS	<i>Water Well Information System</i>	Y	0	15	15
Total:			0	328	328

Executive Summary: Site Report Summary - Project Property

<i>Map Key</i>	<i>DB</i>	<i>Company/Site Name</i>	<i>Address</i>	<i>Dir/Dist (m)</i>	<i>Elev diff (m)</i>	<i>Page Number</i>
--------------------	-----------	--------------------------	----------------	---------------------	--------------------------	------------------------

No records found in the selected databases for the project property.

Executive Summary: Site Report Summary - Surrounding Properties

Map Key	DB	Company/Site Name	Address	Dir/Dist (m)	Elev Diff (m)	Page Number
1	TANK	White & Co Ltd	60 Front St E Toronto ON	WNW/25.0	0.16	42
2	EHS		6-20 Church St and 51 to 57 Front St E Toronto ON	SSW/36.0	-0.29	42
2	EHS		6-20 Church St and 51 to 57 Front St E Toronto ON	SSW/36.0	-0.29	42
3	EHS		49 WELLINGTON STREET EAST TORONTO ON M5E 1C9	WSW/41.9	0.10	42
4	TANK	McIndoo R S	54 Wellington st E Toronto ON M5E 1C7	WNW/52.7	0.72	43
5	GEN	TORONTO LIFE PUBLISHING COMPANY 37-919	59 FRONT STREET EAST TORONTO ON M5E 1B3	S/53.1	-0.87	43
5	GEN	TORONTO LIFE PUBLISHING COMPANY	59 FRONT STREET EAST TORONTO ON M5E 1B3	S/53.1	-0.87	43
5	SCT	TORONTO LIFE MAGAZINE (A DIVIS	59 FRONT ST E FLOOR 3 TORONTO ON M5E 1B3	S/53.1	-0.87	43
5	SCT	TORONTO LIFE MAGAZINE	59 Front St E Floor 3 Toronto ON M5E 1B3	S/53.1	-0.87	44
5	SCT	Toronto Life Magazine - Div. of Key Publishers	59 Front St E Floor 3 Toronto ON M5E 1B3	S/53.1	-0.87	44
5	SCT	Toronto Life Magazine - Div. of St Joseph Corp	59 Front St E Floor 3 Toronto ON M5E 1B3	S/53.1	-0.87	44
6	EHS		87 Front St. E., 49 Wellington St. E Toronto ON	WSW/56.1	0.13	44
7	SCT	Ontario Library Association	50 Wellington St E Suite 201 Toronto ON M5E 1C8	WNW/61.0	0.98	44
7	TANK	Reford [Robert] Co 20 Hospital St Montreal PQ	50 Wellington St W Toronto ON	WNW/61.0	0.96	45
8	GEN	V. TONY HAUSER PHOTOGRAPHER INC. 40-318	55 FRONT STREET EAST TORONTO ON M5E 1B3	SSW/61.1	-0.42	45
8	GEN	V TONY HAUSER PHOTOGRAPHER INC. 40-318	55 FRONT STREET EAST TORONTO ON M5E 1B3	SSW/61.1	-0.42	45
8	GEN	V. TONY HAUSER PHOTOGRAPHER INC.	55 FRONT STREET EAST TORONTO ON M5E 1B3	SSW/61.1	-0.42	45
9	GEN	V. TONY HAUSER PHOTOGRAPHER INC.	55 Front Street East Toronto ON M5E 0A7	SSW/63.3	-0.85	46
9	GEN	V. TONY HAUSER PHOTOGRAPHER INC.	55 Front Street East Toronto ON M5E 0A7	SSW/63.3	-0.85	46
9	GEN	V. TONY HAUSER PHOTOGRAPHER INC.	55 Front Street East Toronto ON M5E 0A7	SSW/63.3	-0.85	46

Map Key	DB	Company/Site Name	Address	Dir/Dist (m)	Elev Diff (m)	Page Number
9	GEN	V. TONY HAUSER PHOTOGRAPHER INC.	55 Front Street East Toronto ON M5E 0A7	SSW/63.3	-0.85	46
10	BORE		ON	N/65.8	0.80	47
11	INC		30 CHURCH STREET, TORONTO ON	NW/70.1	1.08	47
12	SCT	Maple Tree Press Inc.	51 Front St E Suite 200 Toronto ON M5E 1B3	SSW/73.1	-0.80	48
12	SCT	Canadian Art Foundation	51 Front St E Suite 210 Toronto ON M5E 1B3	SSW/73.1	-0.80	48
13	SCT	Xerox Corporation	75 Front St E Toronto ON M5E 1V9	E/74.0	-0.29	49
14	GEN	GEORGE HERCZEG LTD.	44 WELLINGTON STREET EAST TORONTO ON M5E 1C7	W/74.5	0.67	49
14	VAR	DAMES & MOORE CANADA	44 WELLINGTON ST E TORONTO ON M5E 1C7	W/74.5	0.67	49
15	BORE		ON	S/74.7	-2.75	49
16	EHS		49 Front Street East Toronto ON M5E 1B3	SSW/75.9	-0.37	50
16	EHS		49 Front Street East Toronto ON M5E 1B3	SSW/75.9	-0.37	50
16	EHS		49 Front Street East Toronto ON M5E 1B3	SSW/75.9	-0.37	50
16	SCT	Bayard Presse Canada Inc. - Owl, Chickadee, Chirp	49 Front St E Floor 2 Toronto ON M5E 1B3	SSW/75.9	-0.37	50
16	SCT	Chirp, chickaDEE, OWL	49 Front St E Floor 2 Toronto ON M5E 1B3	SSW/75.9	-0.37	51
17	SPL		Corner of 36 Church St and Colborne St Toronto ON M5E 1R9	NNW/76.7	0.97	51
18	EHS		35 CHURCH STREET TORONTO ON M5E 1T3	N/78.9	1.09	51
18	TANK	McBride Bros	35 Church St Toronto ON M5E 1T3	N/78.9	1.09	51
19	SCT	MOORE PEARSALL LEATHERS LTD.	47 FRONT ST E TORONTO ON M5E 1B3	SSW/84.5	-0.24	52
20	GEN	CROCKER BRYANT INC. 07-426	11 CHURCH STREET, SUITE 305 TORONTO ON M5E 1W1	SSE/86.7	-2.80	52
20	GEN	CROCKER BRYANT INC.	11 CHURCH STREET SUITE 305 TORONTO ON M5E 1W1	SSE/86.7	-2.80	52
20	GEN	Dacies Elevator Corporation	11 Church St. Toronto ON	SSE/86.7	-2.80	52
20	GEN	CAPREIT	11 Church Street Toronto ON M5E 1W1	SSE/86.7	-2.80	53
20	GEN	Market Street Block Inc	11 Church Street Toronto ON	SSE/86.7	-2.80	53
21	TANK	Peckover Ltd	77 Front St E Toronto ON M5E 1B8	E/87.5	-0.52	53
21	TANK	Peckover Ltd	77 Front St E Toronto ON M5E 1B8	E/87.5	-0.52	53

Map Key	DB	Company/Site Name	Address	Dir/Dist (m)	Elev Diff (m)	Page Number
22	TANK	Cohen J & Joseph	13 Church St Toronto ON	SSE/88.2	-3.06	54
23	GEN	ARTISTIC STATIONARY CO. LTD.	42 WELLINGTON STREET EAST TORONTO ON M5E 1C7	W/88.5	0.88	54
23	GEN	ARTISTIC STATIONARY CO. LTD.	42 WELLINGTON STREET EAST TORONTO ON M5E 1C7	W/88.5	0.88	54
23	GEN	ARTISTIC STATIONARY CO. LTD. 03-100	42 WELLINGTON STREET EAST TORONTO ON M5E 1C7	W/88.5	0.88	55
23	GEN	ARTISTIC STATIONARY COMPANY LIMITED	42 WELLINGTON STREET EAST TORONTO ON M5E 1C7	W/88.5	0.88	55
23	SCT	WILSON PRESS LIMITED	42 WELLINGTON ST E TORONTO ON M5E 1C7	W/88.5	0.88	55
23	SCT	ARTISTIC STATIONERY CO. LTD.	42 WELLINGTON ST E FLOOR 2 TORONTO ON M5E 1C7	W/88.5	0.88	56
24	EHS		47 Colborne Street Toronto ON M5E 1P8	WNW/89.1	1.35	56
24	SCT	Precision Transfer Technologies	47 Colborne St Suite 49 Toronto ON M5E 1P8	WNW/89.1	1.35	56
24	SCT	Precision Transfer Technology	47 Colborne St Unit 49 Toronto ON M5E 1P8	WNW/89.1	1.35	56
25	FST	YORK GENERAL STORE LATIFF MOHAMMED MEARL MOHAMMED	45 FRONT ST & MILL ST YORK ON N0A 1R0	SSW/90.6	-0.40	57
25	FST	YORK GENERAL STORE LATIFF MOHAMMED MEARL MOHAMMED	45 FRONT ST & MILL ST YORK ON N0A 1R0	SSW/90.6	-0.40	57
25	GEN	WINNERS MERCHANTS INTERNATIONAL LP	45 FRONT STREET EAST TORONTO ON	SSW/90.6	-0.40	57
26	EHS		75 FRONT STREET EAST & 98 THE ESPLANADE TORONTO ON	ESE/95.9	-3.51	58
27	EHS		36 Wellington Street East Toronto ON	W/101.0	0.33	58
28	GEN	Toronto Standard Condo Corp. #1487	81A Front St. E. Toronto ON M5E 1Z7	E/103.0	-0.23	58
29	WWIS		Toronto ON	SSW/104.1	-0.89	58
30	WWIS		Toronto ON	SSW/109.4	-2.92	59
31	SCT	MNI Productions Inc.	43 Colborne St Concourse Level Toronto ON M5E 1E3	WNW/109.4	1.53	59
32	EHS		39 Colborne Toronto ON	W/113.0	1.06	60
33	SCT	KIMBALL INTERNATIONAL INC.	5 CHURCH ST TORONTO ON M5E 1M2	SSE/113.6	-3.22	60
34	WWIS		ON	S/113.6	-3.38	60
35	RSC	Concert Real Estate Corporation	6 Church Street and 55 Front Street East Toronto ON	SSE/114.5	-3.55	60
36	GEN	THRUSH INC.	(37 FRONT ST., SERVICE) C/O 172 BETHRIDGE RD. REXDALE ON M9W 1N3	SW/114.7	-0.30	61

Map Key	DB	Company/Site Name	Address	Dir/Dist (m)	Elev Diff (m)	Page Number
36	SCT	STEELCASE CANADA LTD.	37 FRONT ST E FLOOR 2 TORONTO ON M5E 1B3	SW/114.7	-0.30	61
36	SCT	Totem Brand Stories Inc.	37 Front St E Toronto ON M5E 1B3	SW/114.7	-0.30	61
36	TANK	Beardmore & Co	37 Front St E Toronto ON M5E 1B3	SW/114.7	-0.30	62
37	EHS		101 King St E; 54, 56, 60, 70 Colborne St Toronto ON	NW/118.9	1.69	62
38	GEN	ARCAD COMPUTER AIDED DRAFTING LTD.	3 CHURCH ST. SUITE #407 TORONTO ON M5E 1M2	SSE/119.9	-3.36	62
38	GEN	ARCAD COMPUTER AIDED DRAFTING LTD.02-300	3 CHURCH ST. SUITE #407 TORONTO ON M5E 1M2	SSE/119.9	-3.36	62
38	SCT	CAKESOFT INC.	3 Church St Suite 400 Toronto ON M5E 1M2	SSE/119.9	-3.36	63
38	SCT	APICS - Region VIII	3 Church St Suite 604 Toronto ON M5E 1M2	SSE/119.9	-3.36	63
38	SCT	Dundurn Press Limited	3 Church St Suite 500 Toronto ON M5E 1M2	SSE/119.9	-3.36	63
38	SCT	OMERIC	3 Church St Suite 604 Toronto ON M5E 1M2	SSE/119.9	-3.36	63
38	SCT	CBRA Online	3 Church St Suite 500 Toronto ON M5E 1M2	SSE/119.9	-3.36	64
38	SCT	Planimetron Inc.	3 Church St Suite 202 Toronto ON M5E 1M2	SSE/119.9	-3.36	64
38	SCT	Womens Post Ltd.	3 Church St Toronto ON M5E 1M2	SSE/119.9	-3.36	64
39	GEN	Allied Properties Inc.	35 Front St. East Toronto ON M5E 1B3	SW/123.1	-0.15	64
39	GEN	Allied Properties Inc.	35 Front St. East Toronto ON	SW/123.1	-0.15	65
39	GEN	Allied Properties Inc.	35 Front St. East Toronto ON	SW/123.1	-0.15	65
40	GEN	A&P DRUG MART LTD.	80 FRONT STREET EAST TORONTO ON M5E 1T4	NNE/123.9	0.74	65
40	GEN	GREAT ATLANTIC & PACIFIC CO. OF CDA.LTD.	A&P STORE #062 80 FRONT STREET EAST TORONTO ON M5E 1T4	NNE/123.9	0.74	65
40	GEN	A&P LIMITED	80 FRONT STREET EAST TORONTO ON M5E 1T4	NNE/123.9	0.74	66
40	GEN	THE GREAT ATLANTIC & PACIFIC CO. OF CANADA, LTD.	80 FRONT STREET EAST TORONTO ON M5E 1T4	NNE/123.9	0.74	66
40	GEN	Metro Ontario Pharmacies Limited	80 Front Street East Toronto ON	NNE/123.9	0.74	66
40	PES	METRO ONTARIO INC O/A METRO/FOOD BASICS # 062	80 FRONT STREET EAST TORONTO ON M5E1T4	NNE/123.9	0.74	66
40	PES	METRO ONTARIO INC O/A METRO/FOOD BASICS # 062	80 Front Street East Toronto ON M5E 1T4	NNE/123.9	0.74	67
41	SCT	News Theatre Inc.	98 The Esplanade Suite 309 Toronto ON M5E 1A9	SE/123.9	-2.85	67
42	PINC		110 THE ESPLANADE, TORONTO ON	ESE/129.7	-3.44	67

Map Key	DB	Company/Site Name	Address	Dir/Dist (m)	Elev Diff (m)	Page Number
42	SCT	Biobrn Div'n	110 The Esplanade Suite 301 Toronto ON M5E 1X9	ESE/129.7	-3.44	68
42	SPL	Enbridge Gas Distribution Inc.	110 The Esplande Toronto ON	ESE/129.7	-3.44	68
42	SPL	Hydro One Inc.	110 The Esplanade Toronto ON	ESE/129.7	-3.44	68
43	EHS		118 The Esplanade,8 Market Street,10-12 Market Street, 87 Front St E Toronto ON	E/130.3	-3.60	69
44	WWIS		TORONTO ON	S/132.5	-3.09	69
45	EHS		10 King Street East Toronto ON M5C 1C3	N/133.0	1.98	69
45	EHS		10 King St East Toronto ON M5C 1C3	N/133.0	1.98	70
45	SCT	First Folio Resource Group Inc.	10 King St E Suite 700 Toronto ON M5C 1C3	N/133.0	1.98	70
45	SCT	First Folio Resource Group Inc	10 King St E Suite 801 Toronto ON M5C 1C3	N/133.0	1.98	70
45	SCT	Stockgroup Media - Stockhouse	10 King St E Suite 1202 Toronto ON M5C 1C3	N/133.0	1.98	70
45	SCT	Olympus Pacific Minerals Inc.	10 King St E Suite 500 Toronto ON M5C 1C3	N/133.0	1.98	71
45	SCT	Polar Star Mining Corp.	10 King St E Suite 500 Toronto ON M5C 1C3	N/133.0	1.98	71
46	WWIS		ON	NNW/133.3	1.75	71
47	SPL	City of Toronto	10 Market Street Toronto ON M5E 1M6	E/133.9	-3.57	71
47	WWIS		TORONTO ON	E/133.9	-3.57	72
48	GEN	Woodcliffe Corporation	107 King St. East Toronto ON M5C 1G6	N/134.9	2.01	73
49	BORE		ON	WSW/135.0	0.38	73
50	EHS		95 King St E Toronto ON M5C1G4	NNW/135.3	1.97	74
51	TANK	Husband A C & Son	109 King St E Toronto ON M5C 1G6	N/135.7	1.69	74
52	EHS		87 Front St.E., 8 Market St., 10-12 Market St, and 118 The Esplanade Toronto ON	ENE/135.8	-0.28	74
53	SCT	The Braegen Group Inc.	30 Wellington St E Suite 1701 Toronto ON M5E 1S3	W/136.5	0.91	74
54	BORE		ON	SSE/138.4	-3.60	75
55	CA	THOMSON RESEARCH ASSOCIATES	95 KING STREET EAST TORONTO CITY ON M5C 1G4	NNW/138.4	2.01	75
55	CHEM	THOMSON RESEARCH ASSOCIATES	95 KING E TORONTO ON M5C 1G4	NNW/138.4	2.01	75
55	EHS		95 KING STREET E TORONTO ON M5C 1G4	NNW/138.4	2.01	76

Map Key	DB	Company/Site Name	Address	Dir/Dist (m)	Elev Diff (m)	Page Number
55	GEN	THOMPSON RESEARCH ASSOCIATES	95 KING STREET EAST, SUITE 100 TORONTO ON M5C 1G4	NNW/138.4	2.01	76
55	GEN	THOMPSON RESEARCH ASSOCIATES	95 KING STREET EAST, SUITE 400 TORONTO ON M5C 1G4	NNW/138.4	2.01	76
55	GEN	THOMSON RESEARCH ASSOCIATES	95 KING STREET EAST SUITE 400 TORONTO ON M5C 1G4	NNW/138.4	2.01	76
55	SCT	Thomson Research Associates Limited	95 King St E Suite 400 Toronto ON M5C 1G4	NNW/138.4	2.01	77
55	SCT	Thomson Research Associates	95 King St E Suite 400 Toronto ON M5C 1G4	NNW/138.4	2.01	77
56	BORE		ON	SW/138.9	-0.22	78
57	GEN	CROPMARKS	4 CHURCH STREET TORONTO ON M5E 1V1	S/139.5	-3.05	78
57	GEN	CROPMA(OUR OF BUSINESS)	4 CHURCH STREET TORONTO ON M5E 1V1	S/139.5	-3.05	79
58	TANK	Ontario Produce Co	28 Market St Toronto ON	E/140.8	-3.36	79
59	TANK	Ontario Produce Co	30 West Market St Toronto ON	E/141.3	-3.27	79
60	INC		70 THE ESPLANADE, TORONTO ON	S/142.8	-3.04	80
60	SCT	KEY PORTER BOOKS LTD.	70 THE ESPLANADE FLOOR 3 TORONTO ON M5E 1R2	S/142.8	-3.04	80
60	SCT	WHERE CANADA INC.	70 THE ESPLANADE FLOOR 4 TORONTO ON M5E 1R2	S/142.8	-3.04	81
60	SCT	KEY PUBLISHERS	70 THE ESPLANADE FLOOR 4 TORONTO ON M5E 1R2	S/142.8	-3.04	81
60	SCT	KEY PORTER BOOKS LIMITED	70 THE ESPLANADE FLOOR 3 TORONTO ON M5E 1R2	S/142.8	-3.04	81
60	SCT	WHERE MAGAZINES INTERNATIONAL	70 THE ESPLANADE TORONTO ON M5E 1R2	S/142.8	-3.04	81
60	SCT	Key Publishers Company Ltd.	70 The Esplanade Suite 400 Toronto ON M5E 1R2	S/142.8	-3.04	82
61	EHS		King St Echurch St Toronto ON	NW/144.0	3.12	82
62	EHS		8 Market Street Toronto ON M5E 1M6	ESE/144.2	-3.32	82
62	SCT	DUNDURN PRESS LTD.	8 MARKET ST SUITE 200 TORONTO ON M5E 1M6	ESE/144.2	-3.32	82
62	SCT	HOUNSLOW PRESS LTD.	8 MARKET ST TORONTO ON M5E 1M6	ESE/144.2	-3.32	82
62	SCT	Hounslow Press Ltd. - Div. of Dundurn Press Ltd.	8 Market St Suite 200 Toronto ON M5E 1M6	ESE/144.2	-3.32	83
62	SCT	Dundurn Press Limited	8 Market St Suite 200 Toronto ON M5E 1M6	ESE/144.2	-3.32	83
63	GEN	Emerald Valley Development	85 King St East Toronto ON M5C 1G3	NW/144.8	3.51	83
64	CA	TORONTO CITY	MARKET ST./FRONT ST./ESPLANADE TORONTO CITY ON	ENE/145.3	-0.42	83

Map Key	DB	Company/Site Name	Address	Dir/Dist (m)	Elev Diff (m)	Page Number
65	SPL	TORONTO HYDRO	125 KING STREET EAST TRANSFORMER	N/148.4	0.95	84
66	TANK	National Grocers Ltd	100 Esplanade Toronto ON	ESE/149.0	-3.55	84
67	BORE		ON	WSW/150.7	1.36	84
68	WWIS		ON	NW/152.1	2.35	85
69	CA	TORONTO CITY, WORKS & EMERGENCY SERVICES	CHURCH ST./THE ESPLANADE TORONTO CITY ON	SSE/152.3	-3.38	86
69	SPL	ONTARIO HYDRO	ESPLANADE/CHURCH HIGH VOLTAGE CABLE TORONTO CITY ON	SSE/152.3	-3.38	86
70	GEN	COMINCO LTD	56 THE ESPLANADE E SUITE 510 TORONTO ON M5E 1A7	S/153.0	-3.52	87
70	GEN	COMINCO LTD. OUT OF BUSINESS	56 THE ESPLANADE E SUITE 510 TORONTO ON M5E 1A7	S/153.0	-3.52	87
70	GEN	COMINCO LTD. OUT OF BUSINESS 10-063	56 THE ESPLANADE E SUITE 510 TORONTO ON M5E 1A7	S/153.0	-3.52	87
70	GEN	COMINCO LIMITED (OUT OF BUSINESS)	56 THE ESPLANADE SUITE 510 TORONTO ON M5E 1A7	S/153.0	-3.52	87
70	GEN	IMPRNT.TYPESETTING/MTR X PDCTNS.LTD	56 THE ESPLANADE, SUITE 404 TORONTO ON M5E 1A7	S/153.0	-3.52	88
70	GEN	IMPRINT (OUT BUSINESS) 21-190	56 THE ESPLANADE, SUITE 404 TORONTO ON M5E 1A7	S/153.0	-3.52	88
70	GEN	YOUNG NATURALIST FOUNDATION, THE 43-372	56 THE ESPLANADE SUITE 302 TORONTO ON M5E 1A7	S/153.0	-3.52	88
70	GEN	DEJAVU	56 THE ESPLANADE, SUITE 507 TORONTO ON M5E 1A7	S/153.0	-3.52	88
70	GEN	YOUNG NATURALIST FOUNDATION, THE	56 THE ESPLANADE SUITE 302 TORONTO ON M5E 1A7	S/153.0	-3.52	88
70	SCT	Vericom Systems Ltd.	56 The Esplanade Suite 306 Toronto ON M5E 1A7	S/153.0	-3.52	89
70	SCT	Canadian Art Foundation	56 The Esplanade Unit 310 Toronto ON M5E 1A7	S/153.0	-3.52	89
71	CA	ST. LAWRENCE NEIGHBOURHOOD'S N.P. SEN. H	85 THE ESPLANADE TORONTO CITY ON M5E 1Y8	SSE/155.4	-3.56	89
72	EHS		79-81 King Street East Toronto ON M5C 1G3	NW/156.0	2.09	90
73	WWIS		ON	S/156.1	-3.40	90
74	EXP	PONTIERI GARAGE LTD	118 THE ESPLANADE TORONTO ON M5E 1A9	ESE/156.2	-3.44	90
74	EXP	PONTIERI GARAGE LTD	118 THE ESPLANADE TORONTO ON M5E 1A9	ESE/156.2	-3.44	90
74	EXP	PONTIERI GARAGE LTD	118 THE ESPLANADE TORONTO ON M5E 1A9	ESE/156.2	-3.44	91
74	GEN	Woodcliffe Corporation	118 Esplanade Toronto ON	ESE/156.2	-3.44	91
74	GEN	Woodcliffe Corporation	118 Esplanade Toronto ON	ESE/156.2	-3.44	91

Map Key	DB	Company/Site Name	Address	Dir/Dist (m)	Elev Diff (m)	Page Number
74	PRT	PONTIERI GARAGE LTD	118 ESPLANADE AV TORONTO ON M5E 1A9	ESE/156.2	-3.44	91
74	SCT	Pontieri Automotive	118 The Esplanade Toronto ON M5E 1A9	ESE/156.2	-3.44	92
75	TANK	Leishman & McCallum	135 King St E Toronto ON M5C 1G6	NNE/158.0	1.74	92
75	TANK	Leishman & McCallum	135 King St E Toronto ON M5C 1G6	NNE/158.0	1.74	92
76	SCT	Maptuit Corporation	133 King St E Floor 4 Toronto ON M5C 1G6	NNE/158.4	1.75	93
77	NPCB	CADILLAC FAIRVIEW CORPORATION LTD.	77 KING ST E TORONTO DOMINION TOWER TORONTO ON M5C 1G3	NW/162.5	2.14	93
77	TANK	Reid	77 King St E Toronto ON M5C 1G3	NW/162.5	2.14	93
78	GEN	City of Toronto	91 Front Street East Toronto ON	ENE/163.0	-0.13	93
78	GEN	City of Toronto	91 Front Street East Toronto ON	ENE/163.0	-0.13	94
78	GEN	City of Toronto	91 Front St. E Toronto ON	ENE/163.0	-0.13	94
78	GEN	City of Toronto	91 Front Street East Toronto ON	ENE/163.0	-0.13	94
78	GEN	City of Toronto	91 Front St. E Toronto ON	ENE/163.0	-0.13	94
79	GEN	EQUIFUND YORK DEVELOPMENTS LTD.	145 KING ST. EAST TORONTO ON	NNE/164.0	1.02	94
79	GEN	UMBRELLA GRAPHICS INC. 39-432	145 KING ST. EAST, 4TH FLOOR TORONTO ON M5C 2Y8	NNE/164.0	1.02	95
79	GEN	EQUIFUND YORK DEVELOPMENTS LTD. 14-842	145 KING ST. EAST C/O 125 KING ST. EAST TORONTO ON M5C 1G6	NNE/164.0	1.02	95
79	GEN	EQUIFUND (OUT OF BUSINESS) LTD.	145 KING STREET EAST TORONTO ON	NNE/164.0	1.02	95
79	GEN	UMBRELLA GRAPHICS INC.	145 KING STREET EAST, 4TH FLOOR TORONTO ON M5C 2Y8	NNE/164.0	1.02	95
79	SCT	DERLAN INDUSTRIES LTD.	145 KING ST E SUITE 500 TORONTO ON M5C 2Y7	NNE/164.0	1.02	96
79	SCT	KNOLL INC.	145 KING ST E GRND FLOOR TORONTO ON M5C 2Y7	NNE/164.0	1.02	96
79	SCT	DERLAN INDUSTRIES LIMITED	145 King St E Suite 500 Toronto ON M5C 2Y7	NNE/164.0	1.02	96
79	SCT	CASEWARE INTERNATIONAL INC.	145 King St E Suite 200 Toronto ON M5C 2Y8	NNE/164.0	1.02	97
79	SCT	GreenWare Environmental Systems Inc.	145 King St E Suite 200 Toronto ON M5C 2Y8	NNE/164.0	1.02	97
79	SCT	Knoll North America Corp.	145 King St E Main Floor Toronto ON M5C 2Y8	NNE/164.0	1.02	97
79	SCT	Alliance Films Inc.	145 King St E Suite 300 Toronto ON M5C 2Y7	NNE/164.0	1.02	97
79	SCT	Agnico-Eagle Mines Limited	145 King St E Suite 500 Toronto ON M5C 2Y7	NNE/164.0	1.02	98

Map Key	DB	Company/Site Name	Address	Dir/Dist (m)	Elev Diff (m)	Page Number
80	EHS		26 Wellington Street East Toronto ON M5E 1S2	W/164.2	1.45	98
80	EHS		26 Wellington St E Toronto ON M5E 1W9	W/164.2	1.44	98
80	GEN	Dr Mark Sokalsky	26 Wellington St E unit 6 Toronto ON	W/164.2	1.44	98
80	NPRI	H & R REIT	26 WELLINGTON Street East TORONTO ON M5E1S2	W/164.2	1.44	98
80	SCT	TPH The Printing House Limited	26 Wellington St E Main Level Toronto ON M5E 1S2	W/164.2	1.45	10
80	SCT	FUNDMASTERS	26 Wellington St E Suite 610 Toronto ON M5E 1S2	W/164.2	1.45	100
81	WWIS		Toronto ON	NE/164.3	-0.01	100
82	BORE		ON	WNW/165.3	2.08	101
83	CA	OWN HOUSING CO-OPERATIVE INC.	115 THE ESPLANADE TORONTO CITY ON M5E 1Y7	SE/165.9	-3.39	10
84	INC		ON	NW/166.6	2.54	102
84	INC		ON	NW/166.6	2.54	103
85	NPRI	H & R REIT	26 Wellington Street Toronto ON M5E1S2	WSW/168.8	0.78	104
85	NPRI	H & R REIT	26 Wellington Street Toronto ON M5E1S2	WSW/168.8	0.78	105
85	NPRI	H & R REIT	26 Wellington Street Toronto ON M5E1S2	WSW/168.8	0.78	105
85	NPRI	H & R REIT	26 Wellington Street Toronto ON M5E1S2	WSW/168.8	0.78	105
85	NPRI	H & R REIT	26 Wellington Street Toronto ON M5E1S2	WSW/168.8	0.78	105
85	NPRI	H&R Real Estate Investment Trust	26 Wellington Street Toronto ON M5E1S2	WSW/168.8	0.78	105
85	NPRI	H&R Real Estate Investment Trust	26 Wellington Street Toronto ON M5E1S2	WSW/168.8	0.78	106
85	NPRI	H&R Real Estate Investment Trust	26 Wellington Street Toronto ON M5E1S2	WSW/168.8	0.78	106
86	BORE		ON	SSW/170.0	-3.68	106
87	EHS		133-145 King Street East Toronto ON M5C 2Y7	NNE/170.8	1.61	107
88	CA	City of Toronto	27 Front St E Toronto ON M5E 1B4	SW/171.7	-1.13	107
89	SCT	NETWORK IMAGING CENTRE INC.	141 KING ST E TORONTO ON M5C 1G6	NNE/174.0	1.35	10
90	BORE		ON	SW/174.1	-0.24	107
91	SCT	A BISKET A BASKET INC.	92 Front St E Toronto ON M5E 1C4	NE/175.9	0.02	108
92	BORE		ON	WSW/177.6	0.21	108

Map Key	DB	Company/Site Name	Address	Dir/Dist (m)	Elev Diff (m)	Page Number
93	BORE		ON	SW/180.7	-0.28	109
94	CA	TORONTO CITY	THE ESPLANADE/MARKET ST. TORONTO CITY ON	ESE/182.7	-3.41	11
95	PINC		54 THE ESPLANADE, TORONTO ON	SSW/182.9	-3.29	110
95	SPL		54 The Esplanade Toronto ON	SSW/182.9	-3.29	111
96	SCT	Anheuser Busch Companies Inc.	1 Church St Toronto ON M5E 1Y6	SSE/187.5	-2.50	111
96	TANK	Standard Fuel Co Ltd	1 Church St Toronto ON M5E 1Y6	SSE/187.5	-2.50	111
97	CA	STANDARD LIFE ASSURANCE COMPANY	92 KING STREET EAST TORONTO CITY ON M5C 2V8	NNW/188.1	1.88	112
97	SCT	INPRINT EDITORIAL SERVICES	92 KING ST E TORONTO ON M5C 2V8	NNW/188.1	1.88	112
98	SCT	A Bisket A Basket Inc.	93 Front St E Toronto ON M5E 1C3	ENE/188.6	-0.28	112
98	SCT	Carousel Bakery Ltd.	93 Front St E Toronto ON M5E 1C3	ENE/188.6	-0.28	113
99	EHS		37 King Street East Toronto ON	WNW/190.3	2.20	113
99	EHS		37 King Street East Toronto ON	WNW/190.3	2.20	113
99	EHS		37 King St E Toronto ON M5C 1E9	WNW/190.3	2.20	113
99	GEN	Arthrex, Inc	37 King Street East Toronto ON M5C 1E9	WNW/190.3	2.20	113
99	GEN	Le Meridien King Edward Hotel	37 King Street East Toronto ON M5C 1E9	WNW/190.3	2.20	114
99	GEN	Le Meridien King Edward Hotel	37 King Street East Toronto ON M5C 1E9	WNW/190.3	2.20	114
100	WWIS		TORONTO ON	SSW/191.2	-3.37	114
101	BORE		ON	SSE/191.9	-3.33	115
102	GEN	ST. JAMES CATHEDRAL	65 CHURCH ST. TORONTO ON M5C 2E9	NNW/194.7	2.28	115
102	GEN	ST. JAMES CATHEDRAL 36-317	65 CHURCH ST. TORONTO ON M5C 2E9	NNW/194.7	2.28	115
102	GEN	Cathedral Church of St. James	65 Church Street Toronto ON M5C 2E9	NNW/194.7	2.28	116
102	GEN	Terrasan	65 Church Street Toronto ON M5C 2E9	NNW/194.7	2.28	116
102	HINC		65 CHURCH STREET TORONTO ON M5C 2E9	NNW/194.7	2.28	116
102	SPL		65 Church St Toronto ON M5C 2E9	NNW/194.7	2.28	117
103	BORE		ON	N/195.8	2.81	117
104	GEN	V. Tony Hauser Photographer	37 King Street East Toronto ON	WNW/195.8	2.23	118

Map Key	DB	Company/Site Name	Address	Dir/Dist (m)	Elev Diff (m)	Page Number
105	BORE		ON	SW/196.2	-1.41	118
106	CA	TORONTO CITY	THE ESPLANADE/SCOTT/CHURCH STS	S/196.8	-3.49	11
107	SPL	Shred-It Canada Corporation Inc.	TORONTO CITY ON Front St. E & Scott Ave<UNOFFICIAL> Toronto ON	SW/198.9	-0.19	119
107	SPL	City of Toronto	Scott St. and Front St. Toronto ON	SW/198.9	-0.19	120
108	GEN	TORONTO, CITY OF	95 FRONT STREET EAST ST LAWRENCE MARKET SOUTH TORONTO ON M5E 1C2	ENE/198.9	-0.29	120
108	GEN	TORONTO, CITY OF 37-788	CITY PROPERTY DEPT. 95 FRONT ST. E./ST. LAWRENCE MKT S. TORONTO ON M5E 1C2	ENE/198.9	-0.29	120
108	GEN	TORONTO, CITY OF	95 FRONT STREET EAST ST. LAWRENCE MARKET SOUTH TORONTO ON M5E 1C3	ENE/198.9	-0.28	121
108	GEN	City Of Toronto	95 Front Street Toronto ON M5E1C3	ENE/198.9	-0.29	121
108	GEN	City of Toronto	95 Front St. E Toronto ON M5E 1C2	ENE/198.9	-0.29	121
108	SCT	The Sausage King Inc.	95 Front St E Toronto ON M5E 1C2	ENE/198.9	-0.29	12
108	SCT	The Sausage King Inc.	95 Front St E Toronto ON M5E 1C2	ENE/198.9	-0.29	122
109	EHS		75 The Esplanade Toronto ON	S/201.3	-3.36	122
110	WWIS		Toronto ON	N/206.2	2.88	122
111	ANDR	Cattle Market Fill	Toronto ON M5E	NE/207.7	0.33	12
112	EHS		40 Scott Street Toronto ON	W/212.3	1.26	123
113	WWIS		TORONTO ON	SSW/213.2	-3.37	123
114	BORE		ON	NW/213.3	2.81	124
115	RSC	Concert Real Estate Corporation	88 Scott Street Toronto ON	W/214.8	1.92	125
116	BORE		ON	NW/215.2	2.83	125
117	SPL	CONLIN CONCRETE	EAST FRONT AND LOWER JARVIS IN FRONT OF ST.LAWRENCE MARKET MOTOR VEHICLE (OPERATING FLUID) TORONTO CITY ON	ENE/216.3	-0.26	12
117	SPL	TRANSPORT TRUCK	JARVIS ST. SOUTH OF FRONT TRANSPORT TRUCK (CARGO) TORONTO CITY ON	ENE/216.3	-0.26	12
118	CA	Healthcare of Ontario Pension Plan	1 Toronto St Toronto ON	NW/216.6	2.53	127
118	EHS		1 Toronto Street Toronto ON	NW/216.6	2.53	127

Map Key	DB	Company/Site Name	Address	Dir/Dist (m)	Elev Diff (m)	Page Number
118	EHS		1 Toronto Street Toronto ON	NW/216.6	2.53	127
118	GEN	PEAT MARWICK THORNE 30-925	COMMERCE CT.W. 15TH FL., C/O PEAT MARWICK THORNEBLDG,1 TORONTO ST,#1200 TORONTO ON M5C 2V5	NW/216.6	2.53	128
118	GEN	PEAT MARWICK THORNE	1 TORONTO STREET SUITE 1200 KPMG PEAT MARWICK THORNE BLDG. TORONTO ON M5C 2V5	NW/216.6	2.53	128
118	GEN	PEAT MARWICK THORNE 30-962	1 TORONTO STREET SUITE 1200 KPMG PEAT MARWICK THORNE BLDG. TORONTO ON M5C 2V5	NW/216.6	2.53	128
118	GEN	PEAT MARWICK THORNE INC.	PEAT MARWICK THORNE BUILDING 1 TORONTO STREET, SUITE 1200 TORONTO ON M5C 2V5	NW/216.6	2.53	128
118	GEN	Triovest Realty Management	1 Toronto Street Toronto ON M5C2V6	NW/216.6	2.53	129
118	GEN	Triovest Realty Management	1 Toronto Street Toronto ON	NW/216.6	2.53	129
118	GEN	Triovest Realty Management	1 Toronto Street Toronto ON	NW/216.6	2.53	129
118	SCT	Norbord Industries Inc.	1 Toronto St Suite 600 Toronto ON M5C 2V6	NW/216.6	2.53	12
118	SCT	NEXFOR INC.	1 Toronto St Suite 500 Toronto ON M5C 2W4	NW/216.6	2.54	130
118	SCT	RANDOM HOUSE OF CANADA LTD.	1 Toronto St Suite 300 Toronto ON M5C 2V6	NW/216.6	2.53	130
118	SCT	Bantam Books Canada Inc.	1 Toronto St Suite 300 Toronto ON M5C 2V6	NW/216.6	2.53	130
118	SCT	Bantam Doubleday Dell Inc. - Div. of Ramdom House of Canada Limited	1 Toronto St Suite 300 Toronto ON	NW/216.6	2.53	130
118	SCT	Random House of Canada Limited	1 Toronto St Suite 300 Toronto ON	NW/216.6	2.53	131
118	SCT	Random House of Canada Limited	1 Toronto St Suite 300 Toronto ON M5C 2V6	NW/216.6	2.53	131
118	SCT	Crown Publishing	1 Toronto St Floor 3 Suite 300 Toronto ON M5C 2V6	NW/216.6	2.53	131
118	SCT	Seal Books - Div. of Random	1 Toronto St Floor 3 Suite 300 Toronto ON M5C 2V6	NW/216.6	2.53	131
118	SCT	Knopf Canada	1 Toronto St Floor 3 Suite 300 Toronto ON M5C 2V6	NW/216.6	2.53	131
118	SCT	Norbord Inc.	1 Toronto St Suite 600 Toronto ON M5C 2V6	NW/216.6	2.53	132
119	WWIS		ON	SSE/217.3	-3.49	132
120	EHS		125 The Esplanade Toronto ON M5E1B1	ESE/219.3	-3.26	132
121	EHS		151 King Street East Toronto ON M5E 1C4	NNE/220.4	1.38	132
122	GEN	Novotel Toronto Centre	45 The Esplanade Toronto ON	S/225.6	-3.26	133

Map Key	DB	Company/Site Name	Address	Dir/Dist (m)	Elev Diff (m)	Page Number
123	BORE		ON	N/225.8	2.58	133
124	SCT	Timminco Limited	2 Toronto St Floor 5 Toronto ON M5C 2B6	WNW/227.7	2.56	134
124	SCT	H.M.Z. Metals Inc.	2 Toronto St Toronto ON M5C 2B6	WNW/227.7	2.56	134
124	SCT	The UPS Store #336	2 Toronto St Toronto ON M5C 2B6	WNW/227.7	2.56	135
124	SCT	NetConnect Americas Inc.	2 Toronto St Suite 401 Toronto ON M5C 2B6	WNW/227.7	2.56	135
124	SCT	Probe Mines Limited	2 Toronto St Suite 306 Toronto ON M5C 2B6	WNW/227.7	2.56	136
125	WWIS		TORONTO ON	ENE/229.3	-0.46	136
126	INC		159 KING STREET EAST, TORONTO ON	NE/229.8	1.53	136
126	SPL	Enbridge Gas Distribution Inc.	159 King Street East Toronto ON M5C 1G9	NE/229.8	1.53	137
127	BORE		ON	WNW/230.9	2.48	137
128	BORE		ON	E/231.2	-3.65	138
129	WWIS		TORONTO ON	NW/232.2	2.60	139
130	RSC	Scott & Esplanade Residences Inc.	40 The Esplanade, Toronto, Ontario, ON	SSW/232.2	-3.47	139
131	TANK	Toronto Police Department	60 Church St Toronto ON M5C 2G1	NNW/232.9	2.97	140
132	CA	City of Toronto	Scott Street and Scott Lane Toronto ON	SW/233.6	-2.57	140
133	BORE		ON	WNW/238.0	2.40	140
134	CA	NEW HIBRET COOPERATIVE HOMES INC.	2 MARKET ST., ST. LAWRENCE C2 TORONTO CITY ON M5E 1Y9	SE/238.6	-2.69	14
134	GEN	Trane Ontario	2 Market Street Toronto ON M5E 1Y9	SE/238.6	-2.69	141
134	GEN	GO Transit	2A Market Street Toronto ON	SE/238.6	-2.69	142
134	SPL	Metrolinx	2A Market St Toronto ON	SE/238.6	-2.69	142
135	GEN	ONTARIO HYDRO	ESPLANADE TRANSFORMER STATION 211 WILTON ST. TORONTO ON	SE/241.1	-3.90	142
135	GEN	ONTARIO HYDRO	ESPLANADE TRANSFORMER STATION 211 WILTON ST., C/O 700 UNIVERSITY AVENUE TORONTO ON M5G 1X6	SE/241.1	-3.90	142
135	GEN	ONTARIO HYDRO (OUT OF BUSINESS)	ESPLANADE TRANSFORMER STATION 211 WILTON ST., C/O 700 UNIVERSITY AVENUE TORONTO ON M5G 1X6	SE/241.1	-3.90	143
135	GEN	ONTARIO HYDRO (OUT OF BUSINESS) 29-282	ESPLANADE TRANSFORMER STATION 211 WILTON ST., C/O 700 UNIVERSITY AVENUE	SE/241.1	-3.90	143

Map Key	DB	Company/Site Name	Address	Dir/Dist (m)	Elev Diff (m)	Page Number
			TORONTO ON M5G 1X6			
135	OPCB	Ontario Hydro	211 Wilton St. Esplanade Transfer Station Toronto ON	SE/241.1	-3.90	143
135	OPCB	Ontario Hydro	211 Wilton St. Esplanade Transfer Station Toronto ON	SE/241.1	-3.90	143
136	PRT	RAMPORT CONSTRUCTION	2 CHURCH ST TORONTO ON M5E 1Z3	SSE/242.0	-3.58	14
137	EHS		35-41 Jarvis Street and 163-165 King Street East Toronto ON	NE/243.3	0.71	144
138	SCT	Electro Guard Corporation	10 Victoria St Toronto ON M5E 1L4	W/243.9	2.17	144
138	TANK	Downtown Realty Co	10 Victoria St Toronto ON	W/243.9	2.17	144
139	EHS		40 Scott Street and 10 Wellington Street East Toronto ON	WSW/244.1	1.07	144
140	EHS		37 - 39 Jarvis Street Toronto ON	NE/246.7	0.81	145
141	SPL	Waste Management of Canada Corporation	Rear of 107 Front Street Toronto ON	ENE/246.7	-0.46	145
142	TANK	Court Street Auto Storage Ltd	66 Church St Toronto ON M5C 2G1	NNW/249.1	3.23	145
142	TANK	Cane Motors Ltd	66 Church St Toronto ON M5C 2G1	NNW/249.1	3.23	145
143	BORE		ON	NW/249.5	2.86	146

Executive Summary: Summary By Data Source

ANDR - Anderson's Waste Disposal Sites

A search of the ANDR database, dated 1860s-Present has found that there are 1 ANDR site(s) within approximately 0.25 kilometers of the project property.

<u>Equal/Higher Elevation</u>	<u>Address</u>	<u>Direction</u>	<u>Distance (m)</u>	<u>Map Key</u>
Cattle Market Fill	Toronto ON M5E	NE	207.75	111

<u>Lower Elevation</u>	<u>Address</u>	<u>Direction</u>	<u>Distance (m)</u>	<u>Map Key</u>
-------------------------------	-----------------------	-------------------------	----------------------------	-----------------------

BORE - Borehole

A search of the BORE database, dated 1875-Jul 2014 has found that there are 21 BORE site(s) within approximately 0.25 kilometers of the project property.

<u>Equal/Higher Elevation</u>	<u>Address</u>	<u>Direction</u>	<u>Distance (m)</u>	<u>Map Key</u>
	ON	N	65.78	10
	ON	WSW	135.00	49
	ON	WSW	150.66	67
	ON	WNW	165.34	82
	ON	WSW	177.58	92
	ON	N	195.77	103
	ON	NW	213.30	114
	ON	NW	215.22	116
	ON	N	225.77	123
	ON	WNW	230.87	127
	ON	WNW	237.96	133
	ON	NW	249.54	143

<u>Lower Elevation</u>	<u>Address</u>	<u>Direction</u>	<u>Distance (m)</u>	<u>Map Key</u>
	ON	S	74.75	15
	ON	SSE	138.36	54
	ON	SW	138.86	56
	ON	SSW	169.97	86
	ON	SW	174.07	90
	ON	SW	180.70	93
	ON	SSE	191.92	101
	ON	SW	196.22	105
	ON	E	231.22	128

CA - Certificates of Approval

A search of the CA database, dated 1985-Oct 30, 2011* has found that there are 12 CA site(s) within approximately 0.25 kilometers of the project property.

<u>Equal/Higher Elevation</u>	<u>Address</u>	<u>Direction</u>	<u>Distance (m)</u>	<u>Map Key</u>
THOMSON RESEARCH ASSOCIATES	95 KING STREET EAST TORONTO CITY ON M5C 1G4	NNW	138.37	55
STANDARD LIFE ASSURANCE COMPANY	92 KING STREET EAST TORONTO CITY ON M5C 2V8	NNW	188.10	97
Healthcare of Ontario Pension Plan	1 Toronto St Toronto ON	NW	216.60	118

<u>Lower Elevation</u>	<u>Address</u>	<u>Direction</u>	<u>Distance (m)</u>	<u>Map Key</u>
TORONTO CITY	MARKET ST./FRONT ST./ESPLANADE TORONTO CITY ON	ENE	145.35	64
TORONTO CITY, WORKS & EMERGENCY SERVICES	CHURCH ST./THE ESPLANADE TORONTO CITY ON	SSE	152.27	69
ST. LAWRENCE NEIGHBOURHOOD'S N.P. SEN. H	85 THE ESPLANADE TORONTO CITY ON M5E 1Y8	SSE	155.37	71
OWN HOUSING CO-OPERATIVE INC.	115 THE ESPLANADE TORONTO CITY ON M5E 1Y7	SE	165.90	83
City of Toronto	27 Front St E Toronto ON M5E 1B4	SW	171.70	88
TORONTO CITY	THE ESPLANADE/MARKET ST. TORONTO CITY ON	ESE	182.71	94

TORONTO CITY	THE ESPLANADE/SCOTT/CHURCH STS	S	196.81	106
City of Toronto	TORONTO CITY ON Scott Street and Scott Lane Toronto ON	SW	233.55	132
NEW HIBRET COOPERATIVE HOMES INC.	2 MARKET ST., ST. LAWRENCE C2 TORONTO CITY ON M5E 1Y9	SE	238.59	134

CHEM - Chemical Register

A search of the CHEM database, dated 1992, 1999-Jul 2014 has found that there are 1 CHEM site(s) within approximately 0.25 kilometers of the project property.

<u>Equal/Higher Elevation</u>	<u>Address</u>	<u>Direction</u>	<u>Distance (m)</u>	<u>Map Key</u>
THOMSON RESEARCH ASSOCIATES	95 KING E TORONTO ON M5C 1G4	NNW	138.37	55

<u>Lower Elevation</u>	<u>Address</u>	<u>Direction</u>	<u>Distance (m)</u>	<u>Map Key</u>
-------------------------------	-----------------------	-------------------------	----------------------------	-----------------------

EHS - ERIS Historical Searches

A search of the EHS database, dated 1999-Aug 2014 has found that there are 37 EHS site(s) within approximately 0.25 kilometers of the project property.

<u>Equal/Higher Elevation</u>	<u>Address</u>	<u>Direction</u>	<u>Distance (m)</u>	<u>Map Key</u>
	49 WELLINGTON STREET EAST TORONTO ON M5E 1C9	WSW	41.88	3
	87 Front St. E., 49 Wellington St. E Toronto ON	WSW	56.11	6
	35 CHURCH STREET TORONTO ON M5E 1T3	N	78.90	18
	47 Colborne Street Toronto ON M5E 1P8	WNW	89.13	24
	36 Wellington Street East Toronto ON	W	100.99	27
	39 Colborne Toronto ON	W	113.04	32
	101 King St E; 54, 56, 60, 70 Colborne St Toronto ON	NW	118.88	37
	10 King Street East Toronto ON M5C 1C3	N	133.03	45
	10 King St East Toronto ON M5C 1C3	N	133.03	45
	95 King St E Toronto ON M5C1G4	NNW	135.29	50
	95 KING STREET E TORONTO ON M5C 1G4	NNW	138.37	55

<u>Equal/Higher Elevation</u>	<u>Address</u>	<u>Direction</u>	<u>Distance (m)</u>	<u>Map Key</u>
	King St Echurch St Toronto ON	NW	143.96	<u>61</u>
	79-81 King Street East Toronto ON M5C 1G3	NW	156.01	<u>72</u>
	26 Wellington Street East Toronto ON M5E 1S2	W	164.16	<u>80</u>
	26 Wellington St E Toronto ON M5E 1W9	W	164.16	<u>80</u>
	133-145 King Street East Toronto ON M5C 2Y7	NNE	170.85	<u>87</u>
	37 King Street East Toronto ON	WNW	190.27	<u>99</u>
	37 King Street East Toronto ON	WNW	190.27	<u>99</u>
	37 King St E Toronto ON M5C 1E9	WNW	190.27	<u>99</u>
	40 Scott Street Toronto ON	W	212.30	<u>112</u>
	1 Toronto Street Toronto ON	NW	216.60	<u>118</u>
	1 Toronto Street Toronto ON	NW	216.60	<u>118</u>
	151 King Street East Toronto ON M5E 1C4	NNE	220.37	<u>121</u>
	35-41 Jarvis Street and 163-165 King Street East Toronto ON	NE	243.26	<u>137</u>
	40 Scott Street and 10 Wellington Street East Toronto ON	WSW	244.11	<u>139</u>
	37 - 39 Jarvis Street Toronto ON	NE	246.68	<u>140</u>

<u>Lower Elevation</u>	<u>Address</u>	<u>Direction</u>	<u>Distance (m)</u>	<u>Map Key</u>
	6-20 Church St and 51 to 57 Front St E Toronto ON	SSW	35.95	<u>2</u>
	6-20 Church St and 51 to 57 Front St E Toronto ON	SSW	35.95	<u>2</u>
	49 Front Street East Toronto ON M5E 1B3	SSW	75.93	<u>16</u>
	49 Front Street East Toronto ON M5E 1B3	SSW	75.93	<u>16</u>
	49 Front Street East Toronto ON M5E 1B3	SSW	75.93	<u>16</u>
	75 FRONT STREET EAST & 98 THE ESPLANADE TORONTO ON	ESE	95.91	<u>26</u>

118 The Esplanade,8 Market Street,10-12 Market Street, 87 Front St E Toronto ON	E	130.30	43
87 Front St.E., 8 Market St., 10-12 Market St, and 118 The Esplanade Toronto ON	ENE	135.78	52
8 Market Street Toronto ON M5E 1M6	ESE	144.24	62
75 The Esplanade Toronto ON	S	201.32	109
125 The Esplanade Toronto ON M5E1B1	ESE	219.31	120

EXP - List of TSSA Expired Facilities

A search of the EXP database, dated Current to Nov 2015 has found that there are 3 EXP site(s) within approximately 0.25 kilometers of the project property.

<u>Equal/Higher Elevation</u>	<u>Address</u>	<u>Direction</u>	<u>Distance (m)</u>	<u>Map Key</u>
--------------------------------------	-----------------------	-------------------------	----------------------------	-----------------------

<u>Lower Elevation</u>	<u>Address</u>	<u>Direction</u>	<u>Distance (m)</u>	<u>Map Key</u>
-------------------------------	-----------------------	-------------------------	----------------------------	-----------------------

PONTIERI GARAGE LTD	118 THE ESPLANADE TORONTO ON M5E 1A9	ESE	156.21	74
PONTIERI GARAGE LTD	118 THE ESPLANADE TORONTO ON M5E 1A9	ESE	156.21	74
PONTIERI GARAGE LTD	118 THE ESPLANADE TORONTO ON M5E 1A9	ESE	156.21	74

FST - Fuel Storage Tank

A search of the FST database, dated 2010-Nov 2015 has found that there are 2 FST site(s) within approximately 0.25 kilometers of the project property.

<u>Equal/Higher Elevation</u>	<u>Address</u>	<u>Direction</u>	<u>Distance (m)</u>	<u>Map Key</u>
--------------------------------------	-----------------------	-------------------------	----------------------------	-----------------------

<u>Lower Elevation</u>	<u>Address</u>	<u>Direction</u>	<u>Distance (m)</u>	<u>Map Key</u>
-------------------------------	-----------------------	-------------------------	----------------------------	-----------------------

YORK GENERAL STORE LATIFF MOHAMMED MEARL MOHAMMED	45 FRONT ST& MILL ST YORK ON N0A 1R0	SSW	90.63	25
YORK GENERAL STORE LATIFF MOHAMMED MEARL MOHAMMED	45 FRONT ST& MILL ST YORK ON N0A 1R0	SSW	90.63	25

GEN - Ontario Regulation 347 Waste Generators Summary

A search of the GEN database, dated 1986-May 2015 has found that there are 88 GEN site(s) within approximately 0.25 kilometers of the project property.

<u>Equal/Higher Elevation</u>	<u>Address</u>	<u>Direction</u>	<u>Distance (m)</u>	<u>Map Key</u>
GEORGE HERCZEG LTD.	44 WELLINGTON STREET EAST TORONTO ON M5E 1C7	W	74.53	14
ARTISTIC STATIONARY CO. LTD.	42 WELLINGTON STREET EAST TORONTO ON M5E 1C7	W	88.51	23
ARTISTIC STATIONARY CO. LTD.	42 WELLINGTON STREET EAST TORONTO ON M5E 1C7	W	88.51	23
ARTISTIC STATIONARY CO. LTD. 03-100	42 WELLINGTON STREET EAST TORONTO ON M5E 1C7	W	88.51	23
ARTISTIC STATIONARY COMPANY LIMITED	42 WELLINGTON STREET EAST TORONTO ON M5E 1C7	W	88.51	23
A&P DRUG MART LTD.	80 FRONT STREET EAST TORONTO ON M5E 1T4	NNE	123.88	40
GREAT ATLANTIC & PACIFIC CO. OF CDA.LTD.	A&P STORE #062 80 FRONT STREET EAST TORONTO ON M5E 1T4	NNE	123.88	40
A&P LIMITED	80 FRONT STREET EAST TORONTO ON M5E 1T4	NNE	123.88	40
THE GREAT ATLANTIC & PACIFIC CO. OF CANADA, LTD.	80 FRONT STREET EAST TORONTO ON M5E 1T4	NNE	123.88	40
Metro Ontario Pharmacies Limited	80 Front Street East Toronto ON	NNE	123.88	40
Woodcliffe Corporation	107 King St. East Toronto ON M5C 1G6	N	134.87	48
THOMPSON RESEARCH ASSOCIATES	95 KING STREET EAST, SUITE 100 TORONTO ON M5C 1G4	NNW	138.37	55
THOMPSON RESEARCH ASSOCIATES	95 KING STREET EAST, SUITE 400 TORONTO ON M5C 1G4	NNW	138.37	55
THOMSON RESEARCH ASSOCIATES	95 KING STREET EAST SUITE 400 TORONTO ON M5C 1G4	NNW	138.37	55
Emerald Valley Development	85 King St East Toronto ON M5C 1G3	NW	144.83	63
EQUIFUND YORK DEVELOPMENTS LTD.	145 KING ST. EAST TORONTO ON	NNE	163.96	79
UMBRELLA GRAPHICS INC. 39-432	145 KING ST. EAST, 4TH FLOOR TORONTO ON M5C 2Y8	NNE	163.96	79
EQUIFUND YORK DEVELOPMENTS LTD. 14- 842	145 KING ST. EAST C/O 125 KING ST. EAST TORONTO ON M5C 1G6	NNE	163.96	79
EQUIFUND (OUT OF BUSINESS) LTD.	145 KING STREET EAST TORONTO ON	NNE	163.96	79
UMBRELLA GRAPHICS INC.	145 KING STREET EAST, 4TH FLOOR TORONTO ON M5C 2Y8	NNE	163.96	79
Dr Mark Sokalsky	26 Wellington St E unit 6 Toronto ON	W	164.16	80

<u>Equal/Higher Elevation</u>	<u>Address</u>	<u>Direction</u>	<u>Distance (m)</u>	<u>Map Key</u>
Arthrex, Inc	37 King Street East Toronto ON M5C 1E9	WNW	190.27	<u>99</u>
Le Meridien King Edward Hotel	37 King Street East Toronto ON M5C 1E9	WNW	190.27	<u>99</u>
Le Meridien King Edward Hotel	37 King Street East Toronto ON M5C 1E9	WNW	190.27	<u>99</u>
ST. JAMES CATHEDRAL	65 CHURCH ST. TORONTO ON M5C 2E9	NNW	194.74	<u>102</u>
ST. JAMES CATHEDRAL 36-317	65 CHURCH ST. TORONTO ON M5C 2E9	NNW	194.74	<u>102</u>
Cathedral Church of St. James	65 Church Street Toronto ON M5C 2E9	NNW	194.74	<u>102</u>
Terrasan	65 Church Street Toronto ON M5C 2E9	NNW	194.74	<u>102</u>
V. Tony Hauser Photographer	37 King Street East Toronto ON	WNW	195.80	<u>104</u>
PEAT MARWICK THORNE 30-925	COMMERCE CT.W. 15TH FL., C/O PEAT MARWICK THORNEBLDG,1 TORONTO ST,#1200 TORONTO ON M5C 2V5	NW	216.60	<u>118</u>
PEAT MARWICK THORNE	1 TORONTO STREET SUITE 1200 KPMG PEAT MARWICK THORNE BLDG. TORONTO ON M5C 2V5	NW	216.60	<u>118</u>
PEAT MARWICK THORNE 30-962	1 TORONTO STREET SUITE 1200 KPMG PEAT MARWICK THORNE BLDG. TORONTO ON M5C 2V5	NW	216.60	<u>118</u>
PEAT MARWICK THORNE INC.	PEAT MARWICK THORNE BUILDING 1 TORONTO STREET, SUITE 1200 TORONTO ON M5C 2V5	NW	216.60	<u>118</u>
Triovest Realty Management	1 Toronto Street Toronto ON M5C2V6	NW	216.60	<u>118</u>
Triovest Realty Management	1 Toronto Street Toronto ON	NW	216.60	<u>118</u>
Triovest Realty Management	1 Toronto Street Toronto ON	NW	216.60	<u>118</u>

<u>Lower Elevation</u>	<u>Address</u>	<u>Direction</u>	<u>Distance (m)</u>	<u>Map Key</u>
TORONTO LIFE PUBLISHING COMPANY 37-919	59 FRONT STREET EAST TORONTO ON M5E 1B3	S	53.13	<u>5</u>
TORONTO LIFE PUBLISHING COMPANY	59 FRONT STREET EAST TORONTO ON M5E 1B3	S	53.13	<u>5</u>
V. TONY HAUSER PHOTOGRAPHER INC. 40- 318	55 FRONT STREET EAST TORONTO ON M5E 1B3	SSW	61.11	<u>8</u>
V TONY HAUSER PHOTOGRAPHER INC. 40- 318	55 FRONT STREET EAST TORONTO ON M5E 1B3	SSW	61.11	<u>8</u>

V. TONY HAUSER PHOTOGRAPHER INC.	55 FRONT STREET EAST TORONTO ON M5E 1B3	SSW	61.11	<u>8</u>
V. TONY HAUSER PHOTOGRAPHER INC.	55 Front Street East Toronto ON M5E 0A7	SSW	63.27	<u>9</u>
V. TONY HAUSER PHOTOGRAPHER INC.	55 Front Street East Toronto ON M5E 0A7	SSW	63.27	<u>9</u>
V. TONY HAUSER PHOTOGRAPHER INC.	55 Front Street East Toronto ON M5E 0A7	SSW	63.27	<u>9</u>
V. TONY HAUSER PHOTOGRAPHER INC.	55 Front Street East Toronto ON M5E 0A7	SSW	63.27	<u>9</u>
CROCKER BRYANT INC. 07-426	11 CHURCH STREET, SUITE 305 TORONTO ON M5E 1W1	SSE	86.74	<u>20</u>
CROCKER BRYANT INC.	11 CHURCH STREET SUITE 305 TORONTO ON M5E 1W1	SSE	86.74	<u>20</u>
Dacies Elevator Corporation	11 Chruch ST. Toronto ON	SSE	86.74	<u>20</u>
CAPREIT	11 Church Street Toronto ON M5E 1W1	SSE	86.74	<u>20</u>
Market Street Block Inc	11 Church Street Toronto ON	SSE	86.74	<u>20</u>
WINNERS MERCHANTS INTERNATIONAL LP	45 FRONT STREET EAST TORONTO ON	SSW	90.63	<u>25</u>
Toronto Standard Condo Corp. #1487	81A Front St. E. Toronto ON M5E 1Z7	E	103.00	<u>28</u>
THRUSH INC.	(37 FRONT ST., SERVICE) C/O 172 BETHRIDGE RD. REXDALE ON M9W 1N3	SW	114.68	<u>36</u>
ARCAD COMPUTER AIDED DRAFTING LTD.02-300	3 CHURCH ST. SUITE #407 TORONTO ON M5E 1M2	SSE	119.90	<u>38</u>
ARCAD COMPUTER AIDED DRAFTING LTD.	3 CHURCH ST. SUITE #407 TORONTO ON M5E 1M2	SSE	119.90	<u>38</u>
Allied Properties Inc.	35 Front St. East Toronto ON M5E 1B3	SW	123.07	<u>39</u>
Allied Properties Inc.	35 Front St. East Toronto ON	SW	123.07	<u>39</u>
Allied Properties Inc.	35 Front St. East Toronto ON	SW	123.07	<u>39</u>
CROPMARKS	4 CHURCH STREET TORONTO ON M5E 1V1	S	139.46	<u>57</u>
CROPMA(OUR OF BUSINESS)	4 CHURCH STREET TORONTO ON M5E 1V1	S	139.46	<u>57</u>
COMINCO LTD	56 THE ESPLANADE E SUITE 510 TORONTO ON M5E 1A7	S	152.99	<u>70</u>
COMINCO LTD. OUT OF BUSINESS	56 THE ESPLANADE E SUITE 510 TORONTO ON M5E 1A7	S	152.99	<u>70</u>
COMINCO LTD. OUT OF BUSINESS 10-063	56 THE ESPLANADE E SUITE 510 TORONTO ON M5E 1A7	S	152.99	<u>70</u>
COMINCO LIMITED (OUT OF BUSINESS)	56 THE ESPLANADE SUITE 510 TORONTO ON M5E 1A7	S	152.99	<u>70</u>

IMPRNT.TYPESETTING/MTR X PDCTNS.LTD	56 THE ESPLANADE, SUITE 404 TORONTO ON M5E 1A7	S	152.99	70
IMPRINT (OUT BUSINESS) 21-190	56 THE ESPLANADE, SUITE 404 TORONTO ON M5E 1A7	S	152.99	70
YOUNG NATURALIST FOUNDATION, THE 43-372	56 THE ESPLANADE SUITE 302 TORONTO ON M5E 1A7	S	152.99	70
DEJAVU	56 THE ESPLANADE, SUITE 507 TORONTO ON M5E 1A7	S	152.99	70
YOUNG NATURALIST FOUNDATION, THE	56 THE ESPLANADE SUITE 302 TORONTO ON M5E 1A7	S	152.99	70
Woodcliffe Corporation	118 Esplanade Toronto ON	ESE	156.21	74
Woodcliffe Corporation	118 Esplanade Toronto ON	ESE	156.21	74
City of Toronto	91 Front Street East Toronto ON	ENE	162.98	78
City of Toronto	91 Front Street East Toronto ON	ENE	162.98	78
City of Toronto	91 Front St. E Toronto ON	ENE	162.98	78
City of Toronto	91 Front Street East Toronto ON	ENE	162.98	78
City of Toronto	91 Front St. E Toronto ON	ENE	162.98	78
City Of Toronto	95 Front Street Toronto ON M5E1C3	ENE	198.94	108
City of Toronto	95 Front St. E Toronto ON M5E 1C2	ENE	198.94	108
TORONTO, CITY OF	95 FRONT STREET EAST ST LAWRENCE MARKET SOUTH TORONTO ON M5E 1C2	ENE	198.94	108
TORONTO, CITY OF 37-788	CITY PROPERTY DEPT. 95 FRONT ST. E./ST. LAWRENCE MKT S. TORONTO ON M5E 1C2	ENE	198.94	108
TORONTO, CITY OF	95 FRONT STREET EAST ST. LAWRENCE MARKET SOUTH TORONTO ON M5E 1C3	ENE	198.94	108
Novotel Toronto Centre	45 The Esplanade Toronto ON	S	225.55	122
Trane Ontario	2 Market Street Toronto ON M5E 1Y9	SE	238.59	134
GO Transit	2A Market Street Toronto ON	SE	238.59	134
ONTARIO HYDRO	ESPLANADE TRANSFORMER STATION 211 WILTON ST. TORONTO ON	SE	241.09	135
ONTARIO HYDRO	ESPLANADE TRANSFORMER STATION 211 WILTON ST., C/O 700 UNIVERSITY AVENUE TORONTO ON M5G 1X6	SE	241.09	135
ONTARIO HYDRO (OUT OF BUSINESS)	ESPLANADE TRANSFORMER STATION 211 WILTON ST., C/O 700 UNIVERSITY AVENUE	SE	241.09	135

TORONTO ON M5G 1X6

ONTARIO HYDRO (OUT OF BUSINESS) 29-282	ESPLANADE TRANSFORMER STATION 211 WILTON ST., C/O 700 UNIVERSITY AVENUE TORONTO ON M5G 1X6	SE	241.09	135
--	--	----	--------	---------------------

HINC - TSSA Historic Incidents

A search of the HINC database, dated 2006-June 2009* has found that there are 1 HINC site(s) within approximately 0.25 kilometers of the project property.

<u>Equal/Higher Elevation</u>	<u>Address</u>	<u>Direction</u>	<u>Distance (m)</u>	<u>Map Key</u>
	65 CHURCH STREET TORONTO ON M5C 2E9	NNW	194.74	102

<u>Lower Elevation</u>	<u>Address</u>	<u>Direction</u>	<u>Distance (m)</u>	<u>Map Key</u>
-------------------------------	-----------------------	-------------------------	----------------------------	-----------------------

INC - TSSA Incidents

A search of the INC database, dated June 2009 - Nov 2015 has found that there are 5 INC site(s) within approximately 0.25 kilometers of the project property.

<u>Equal/Higher Elevation</u>	<u>Address</u>	<u>Direction</u>	<u>Distance (m)</u>	<u>Map Key</u>
	30 CHURCH STREET, TORONTO ON	NW	70.08	11
	ON	NW	166.63	84
	ON	NW	166.63	84
	159 KING STREET EAST, TORONTO ON	NE	229.81	126

<u>Lower Elevation</u>	<u>Address</u>	<u>Direction</u>	<u>Distance (m)</u>	<u>Map Key</u>
	70 THE ESPLANADE, TORONTO ON	S	142.82	60

NPCB - National PCB Inventory

A search of the NPCB database, dated 1988-2008* has found that there are 1 NPCB site(s) within approximately 0.25 kilometers of the project property.

<u>Equal/Higher Elevation</u>	<u>Address</u>	<u>Direction</u>	<u>Distance (m)</u>	<u>Map Key</u>
CADILLAC FAIRVIEW CORPORATION LTD.	77 KING ST E TORONTO DOMINION TOWER TORONTO ON M5C 1G3	NW	162.48	77

<u>Lower Elevation</u>	<u>Address</u>	<u>Direction</u>	<u>Distance (m)</u>	<u>Map Key</u>
------------------------	----------------	------------------	---------------------	----------------

NPRI - National Pollutant Release Inventory

A search of the NPRI database, dated 1993-2013 has found that there are 9 NPRI site(s) within approximately 0.25 kilometers of the project property.

<u>Equal/Higher Elevation</u>	<u>Address</u>	<u>Direction</u>	<u>Distance (m)</u>	<u>Map Key</u>
H & R REIT	26 WELLINGTON Street East TORONTO ON M5E1S2	W	164.16	80
H & R REIT	26 Wellington Street Toronto ON M5E1S2	WSW	168.80	85
H & R REIT	26 Wellington Street Toronto ON M5E1S2	WSW	168.80	85
H & R REIT	26 Wellington Street Toronto ON M5E1S2	WSW	168.80	85
H & R REIT	26 Wellington Street Toronto ON M5E1S2	WSW	168.80	85
H&R Real Estate Investment Trust	26 Wellington Street Toronto ON M5E1S2	WSW	168.80	85
H&R Real Estate Investment Trust	26 Wellington Street Toronto ON M5E1S2	WSW	168.80	85
H&R Real Estate Investment Trust	26 Wellington Street Toronto ON M5E1S2	WSW	168.80	85
H & R REIT	26 Wellington Street Toronto ON M5E1S2	WSW	168.80	85

<u>Lower Elevation</u>	<u>Address</u>	<u>Direction</u>	<u>Distance (m)</u>	<u>Map Key</u>
------------------------	----------------	------------------	---------------------	----------------

OPCB - Inventory of PCB Storage Sites

A search of the OPCB database, dated 1987-Oct 2004; 2012-Dec 2013 has found that there are 2 OPCB site(s) within approximately 0.25 kilometers of the project property.

<u>Equal/Higher Elevation</u>	<u>Address</u>	<u>Direction</u>	<u>Distance (m)</u>	<u>Map Key</u>
<u>Lower Elevation</u>	<u>Address</u>	<u>Direction</u>	<u>Distance (m)</u>	<u>Map Key</u>
Ontario Hydro	211 Wilton St. Esplanade Transfer Station Toronto ON	SE	241.09	135
Ontario Hydro	211 Wilton St. Esplanade Transfer Station Toronto ON	SE	241.09	135

PES - Pesticide Register

A search of the PES database, dated 1988-Jun 2013 has found that there are 2 PES site(s) within

approximately 0.25 kilometers of the project property.

<u>Equal/Higher Elevation</u>	<u>Address</u>	<u>Direction</u>	<u>Distance (m)</u>	<u>Map Key</u>
METRO ONTARIO INC O/A METRO/FOOD BASICS # 062	80 Front Street East Toronto ON M5E 1T4	NNE	123.88	40
METRO ONTARIO INC O/A METRO/FOOD BASICS # 062	80 FRONT STREET EAST TORONTO ON M5E1T4	NNE	123.88	40

<u>Lower Elevation</u>	<u>Address</u>	<u>Direction</u>	<u>Distance (m)</u>	<u>Map Key</u>
------------------------	----------------	------------------	---------------------	----------------

PINC - TSSA Pipeline Incidents

A search of the PINC database, dated June 2009-2014 has found that there are 2 PINC site(s) within approximately 0.25 kilometers of the project property.

<u>Equal/Higher Elevation</u>	<u>Address</u>	<u>Direction</u>	<u>Distance (m)</u>	<u>Map Key</u>
<u>Lower Elevation</u>	<u>Address</u>	<u>Direction</u>	<u>Distance (m)</u>	<u>Map Key</u>
	110 THE ESPLANADE, TORONTO ON	ESE	129.74	42
	54 THE ESPLANADE, TORONTO ON	SSW	182.85	95

PRT - Private and Retail Fuel Storage Tanks

A search of the PRT database, dated 1989-1996* has found that there are 2 PRT site(s) within approximately 0.25 kilometers of the project property.

<u>Equal/Higher Elevation</u>	<u>Address</u>	<u>Direction</u>	<u>Distance (m)</u>	<u>Map Key</u>
<u>Lower Elevation</u>	<u>Address</u>	<u>Direction</u>	<u>Distance (m)</u>	<u>Map Key</u>
PONTIERI GARAGE LTD	118 ESPLANADE AV TORONTO ON M5E 1A9	ESE	156.21	74
RAMPORT CONSTRUCTION	2 CHURCH ST TORONTO ON M5E 1Z3	SSE	242.00	136

RSC - Record of Site Condition

A search of the RSC database, dated 1997-Sept 2001, Oct 2004-Jan 2016 has found that there are 3 RSC site(s) within approximately 0.25 kilometers of the project property.

<u>Equal/Higher Elevation</u>	<u>Address</u>	<u>Direction</u>	<u>Distance (m)</u>	<u>Map Key</u>
Concert Real Estate Corporation	88 Scott Street Toronto ON	W	214.81	115

<u>Lower Elevation</u>	<u>Address</u>	<u>Direction</u>	<u>Distance (m)</u>	<u>Map Key</u>
Concert Real Estate Corporation	6 Church Street and 55 Front Street East Toronto ON	SSE	114.52	35
Scott & Esplanade Residences Inc.	40 The Esplanade, Toronto, Ontario, ON	SSW	232.25	130

SCT - Scott's Manufacturing Directory

A search of the SCT database, dated 1992-Mar 2011* has found that there are 85 SCT site(s) within approximately 0.25 kilometers of the project property.

<u>Equal/Higher Elevation</u>	<u>Address</u>	<u>Direction</u>	<u>Distance (m)</u>	<u>Map Key</u>
Ontario Library Association	50 Wellington St E Suite 201 Toronto ON M5E 1C8	WNW	60.97	7
WILSON PRESS LIMITED	42 WELLINGTON ST E TORONTO ON M5E 1C7	W	88.51	23
ARTISTIC STATIONERY CO. LTD.	42 WELLINGTON ST E FLOOR 2 TORONTO ON M5E 1C7	W	88.51	23
Precision Transfer Technologies	47 Colborne St Suite 49 Toronto ON M5E 1P8	WNW	89.13	24
Precision Transfer Technology	47 Colborne St Unit 49 Toronto ON M5E 1P8	WNW	89.13	24
MNI Productions Inc.	43 Colborne St Concourse Level Toronto ON M5E 1E3	WNW	109.42	31
First Folio Resource Group Inc.	10 King St E Suite 700 Toronto ON M5C 1C3	N	133.03	45
First Folio Resource Group Inc	10 King St E Suite 801 Toronto ON M5C 1C3	N	133.03	45
Stockgroup Media - Stockhouse	10 King St E Suite 1202 Toronto ON M5C 1C3	N	133.03	45
Olympus Pacific Minerals Inc.	10 King St E Suite 500 Toronto ON M5C 1C3	N	133.03	45
Polar Star Mining Corp.	10 King St E Suite 500 Toronto ON M5C 1C3	N	133.03	45
The Braegen Group Inc.	30 Wellington St E Suite 1701 Toronto ON M5E 1S3	W	136.45	53
Thomson Research Associates Limited	95 King St E Suite 400 Toronto ON M5C 1G4	NNW	138.37	55
Thomson Research Associates	95 King St E Suite 400 Toronto ON M5C 1G4	NNW	138.37	55
Maptuit Corporation	133 King St E Floor 4 Toronto ON M5C 1G6	NNE	158.37	76
DERLAN INDUSTRIES LTD.	145 KING ST E SUITE 500 TORONTO ON M5C 2Y7	NNE	163.96	79
KNOLL INC.	145 KING ST E GRND FLOOR TORONTO ON M5C 2Y7	NNE	163.96	79

<u>Equal/Higher Elevation</u>	<u>Address</u>	<u>Direction</u>	<u>Distance (m)</u>	<u>Map Key</u>
DERLAN INDUSTRIES LIMITED	145 King St E Suite 500 Toronto ON M5C 2Y7	NNE	163.96	79
CASEWARE INTERNATIONAL INC.	145 King St E Suite 200 Toronto ON M5C 2Y8	NNE	163.96	79
GreenWare Environmental Systems Inc.	145 King St E Suite 200 Toronto ON M5C 2Y8	NNE	163.96	79
Knoll North America Corp.	145 King St E Main Floor Toronto ON M5C 2Y8	NNE	163.96	79
Alliance Films Inc.	145 King St E Suite 300 Toronto ON M5C 2Y7	NNE	163.96	79
Agnico-Eagle Mines Limited	145 King St E Suite 500 Toronto ON M5C 2Y7	NNE	163.96	79
TPH The Printing House Limited	26 Wellington St E Main Level Toronto ON M5E 1S2	W	164.16	80
FUNDMASTERS	26 Wellington St E Suite 610 Toronto ON M5E 1S2	W	164.16	80
NETWORK IMAGING CENTRE INC.	141 KING ST E TORONTO ON M5C 1G6	NNE	173.95	89
A BISKET A BASKET INC.	92 Front St E Toronto ON M5E 1C4	NE	175.90	91
INPRINT EDITORIAL SERVICES	92 KING ST E TORONTO ON M5C 2V8	NNW	188.10	97
Norbord Industries Inc.	1 Toronto St Suite 600 Toronto ON M5C 2V6	NW	216.60	118
NEXFOR INC.	1 Toronto St Suite 500 Toronto ON M5C 2W4	NW	216.60	118
RANDOM HOUSE OF CANADA LTD.	1 Toronto St Suite 300 Toronto ON M5C 2V6	NW	216.60	118
Bantam Books Canada Inc.	1 Toronto St Suite 300 Toronto ON M5C 2V6	NW	216.60	118
Bantam Doubleday Dell Inc. - Div. of Random House of Canada Limited	1 Toronto St Suite 300 Toronto ON	NW	216.60	118
Random House of Canada Limited	1 Toronto St Suite 300 Toronto ON	NW	216.60	118
Random House of Canada Limited	1 Toronto St Suite 300 Toronto ON M5C 2V6	NW	216.60	118
Crown Publishing	1 Toronto St Floor 3 Suite 300 Toronto ON M5C 2V6	NW	216.60	118
Seal Books - Div. of Random	1 Toronto St Floor 3 Suite 300 Toronto ON M5C 2V6	NW	216.60	118
Knopf Canada	1 Toronto St Floor 3 Suite 300 Toronto ON M5C 2V6	NW	216.60	118
Norbord Inc.	1 Toronto St Suite 600 Toronto ON M5C 2V6	NW	216.60	118

<u>Equal/Higher Elevation</u>	<u>Address</u>	<u>Direction</u>	<u>Distance (m)</u>	<u>Map Key</u>
Probe Mines Limited	2 Toronto St Suite 306 Toronto ON M5C 2B6	WNW	227.65	124
Timminco Limited	2 Toronto St Floor 5 Toronto ON M5C 2B6	WNW	227.65	124
H.M.Z. Metals Inc.	2 Toronto St Toronto ON M5C 2B6	WNW	227.65	124
The UPS Store #336	2 Toronto St Toronto ON M5C 2B6	WNW	227.65	124
NetConnect Americas Inc.	2 Toronto St Suite 401 Toronto ON M5C 2B6	WNW	227.65	124
Electro Guard Corporation	10 Victoria St Toronto ON M5E 1L4	W	243.86	138

<u>Lower Elevation</u>	<u>Address</u>	<u>Direction</u>	<u>Distance (m)</u>	<u>Map Key</u>
Toronto Life Magazine - Div. of St Joseph Corp	59 Front St E Floor 3 Toronto ON M5E 1B3	S	53.13	5
TORONTO LIFE MAGAZINE (A DIVIS	59 FRONT ST E FLOOR 3 TORONTO ON M5E 1B3	S	53.13	5
TORONTO LIFE MAGAZINE	59 Front St E Floor 3 Toronto ON M5E 1B3	S	53.13	5
Toronto Life Magazine - Div. of Key Publishers	59 Front St E Floor 3 Toronto ON M5E 1B3	S	53.13	5
Maple Tree Press Inc.	51 Front St E Suite 200 Toronto ON M5E 1B3	SSW	73.08	12
Canadian Art Foundation	51 Front St E Suite 210 Toronto ON M5E 1B3	SSW	73.08	12
Xerox Corporation	75 Front St E Toronto ON M5E 1V9	E	74.02	13
Bayard Presse Canada Inc. - Owl, Chickadee, Chirp	49 Front St E Floor 2 Toronto ON M5E 1B3	SSW	75.93	16
Chirp, chickaDEE, OWL	49 Front St E Floor 2 Toronto ON M5E 1B3	SSW	75.93	16
MOORE PEARSALL LEATHERS LTD.	47 FRONT ST E TORONTO ON M5E 1B3	SSW	84.48	19
KIMBALL INTERNATIONAL INC.	5 CHURCH ST TORONTO ON M5E 1M2	SSE	113.60	33
STEELCASE CANADA LTD.	37 FRONT ST E FLOOR 2 TORONTO ON M5E 1B3	SW	114.68	36
Totem Brand Stories Inc.	37 Front St E Toronto ON M5E 1B3	SW	114.68	36
CAKESOFT INC.	3 Church St Suite 400 Toronto ON M5E 1M2	SSE	119.90	38
APICS - Region VIII	3 Church St Suite 604 Toronto ON M5E 1M2	SSE	119.90	38
Dundurn Press Limited	3 Church St Suite 500 Toronto ON M5E 1M2	SSE	119.90	38

OMERIC	3 Church St Suite 604 Toronto ON M5E 1M2	SSE	119.90	38
CBRA Online	3 Church St Suite 500 Toronto ON M5E 1M2	SSE	119.90	38
Planimetron Inc.	3 Church St Suite 202 Toronto ON M5E 1M2	SSE	119.90	38
Womens Post Ltd.	3 Church St Toronto ON M5E 1M2	SSE	119.90	38
News Theatre Inc.	98 The Esplanade Suite 309 Toronto ON M5E 1A9	SE	123.90	41
Biobrn Div'n	110 The Esplanade Suite 301 Toronto ON M5E 1X9	ESE	129.74	42
KEY PORTER BOOKS LTD.	70 THE ESPLANADE FLOOR 3 TORONTO ON M5E 1R2	S	142.82	60
WHERE CANADA INC.	70 THE ESPLANADE FLOOR 4 TORONTO ON M5E 1R2	S	142.82	60
KEY PUBLISHERS	70 THE ESPLANADE FLOOR 4 TORONTO ON M5E 1R2	S	142.82	60
KEY PORTER BOOKS LIMITED	70 THE ESPLANADE FLOOR 3 TORONTO ON M5E 1R2	S	142.82	60
WHERE MAGAZINES INTERNATIONAL	70 THE ESPLANADE TORONTO ON M5E 1R2	S	142.82	60
Key Publishers Company Ltd.	70 The Esplanade Suite 400 Toronto ON M5E 1R2	S	142.82	60
DUNDURN PRESS LTD.	8 MARKET ST SUITE 200 TORONTO ON M5E 1M6	ESE	144.24	62
HOUNSLOW PRESS LTD.	8 MARKET ST TORONTO ON M5E 1M6	ESE	144.24	62
Hounslow Press Ltd. - Div. of Dundurn Press Ltd.	8 Market St Suite 200 Toronto ON M5E 1M6	ESE	144.24	62
Dundurn Press Limited	8 Market St Suite 200 Toronto ON M5E 1M6	ESE	144.24	62
Vericom Systems Ltd.	56 The Esplanade Suite 306 Toronto ON M5E 1A7	S	152.99	70
Canadian Art Foundation	56 The Esplanade Unit 310 Toronto ON M5E 1A7	S	152.99	70
Pontieri Automotive	118 The Esplanade Toronto ON M5E 1A9	ESE	156.21	74
Anheuser Busch Companies Inc.	1 Church St Toronto ON M5E 1Y6	SSE	187.54	96
A Bisket A Basket Inc.	93 Front St E Toronto ON M5E 1C3	ENE	188.61	98
Carousel Bakery Ltd.	93 Front St E Toronto ON M5E 1C3	ENE	188.61	98
The Sausage King Inc.	95 Front St E Toronto ON M5E 1C2	ENE	198.94	108
The Sausage King Inc.	95 Front St E Toronto ON M5E 1C2	ENE	198.94	108

SPL - Ontario Spills

A search of the SPL database, dated 1988-Jun 2015 has found that there are 15 SPL site(s) within approximately 0.25 kilometers of the project property.

<u>Equal/Higher Elevation</u>	<u>Address</u>	<u>Direction</u>	<u>Distance (m)</u>	<u>Map Key</u>
	Corner of 36 Church St and Colborne St	NNW	76.70	17
TORONTO HYDRO	Toronto ON M5E 1R9 125 KING STREET EAST TRANSFORMER	N	148.43	65
	TORONTO CITY ON M5C 1G6 65 Church St	NNW	194.74	102
Enbridge Gas Distribution Inc.	Toronto ON M5C 2E9 159 King Street East	NE	229.81	126
	Toronto ON M5C 1G9			

<u>Lower Elevation</u>	<u>Address</u>	<u>Direction</u>	<u>Distance (m)</u>	<u>Map Key</u>
Enbridge Gas Distribution Inc.	110 The Esplande Toronto ON	ESE	129.74	42
Hydro One Inc.	110 The Esplanade Toronto ON	ESE	129.74	42
City of Toronto	10 Market Street Toronto ON M5E 1M6	E	133.90	47
ONTARIO HYDRO	ESPLANADE/CHURCH HIGH VOLTAGE CABLE	SSE	152.27	69
	TORONTO CITY ON 54 The Esplanade	SSW	182.85	95
	Toronto ON			
Shred-It Canada Corporation Inc.	Front St. E & Scott Ave<UNOFFICIAL>	SW	198.94	107
	Toronto ON			
City of Toronto	Scott St. and Front St.	SW	198.94	107
	Toronto ON			
CONLIN CONCRETE	EAST FRONT AND LOWER JARVIS IN FRONT OF ST.LAWRENCE MARKET	ENE	216.26	117
	MOTOR VEHICLE (OPERATING FLUID)			
	TORONTO CITY ON			
TRANSPORT TRUCK	JARVIS ST. SOUTH OF FRONT TRANSPORT TRUCK (CARGO)	ENE	216.26	117
	TORONTO CITY ON			
Metrolinx	2A Market St Toronto ON	SE	238.59	134
Waste Management of Canada Corporation	Rear of 107 Front Street Toronto ON	ENE	246.74	141

TANK - Anderson's Storage Tanks

A search of the TANK database, dated 1915-1953* has found that there are 20 TANK site(s) within approximately 0.25 kilometers of the project property.

<u>Equal/Higher Elevation</u>	<u>Address</u>	<u>Direction</u>	<u>Distance (m)</u>	<u>Map Key</u>
White & Co Ltd	60 Front St E Toronto ON	WNW	25.04	1
McIndoo R S	54 Wellington st E Toronto ON M5E 1C7	WNW	52.71	4
Reford [Robert] Co 20 Hospital St Montreal PQ	50 Wellington St W Toronto ON	WNW	60.97	7
McBride Bros	35 Church St Toronto ON M5E 1T3	N	78.90	18
Husband A C & Son	109 King St E Toronto ON M5C 1G6	N	135.71	51
Leishman & McCallum	135 King St E Toronto ON M5C 1G6	NNE	158.02	75
Leishman & McCallum	135 King St E Toronto ON M5C 1G6	NNE	158.02	75
Reid	77 King St E Toronto ON M5C 1G3	NW	162.48	77
Toronto Police Department	60 Church St Toronto ON M5C 2G1	NNW	232.89	131
Downtown Realty Co	10 Victoria St Toronto ON	W	243.86	138
Court Street Auto Storage Ltd	66 Church St Toronto ON M5C 2G1	NNW	249.05	142
Cane Motors Ltd	66 Church St Toronto ON M5C 2G1	NNW	249.05	142

<u>Lower Elevation</u>	<u>Address</u>	<u>Direction</u>	<u>Distance (m)</u>	<u>Map Key</u>
Peckover Ltd	77 Front St E Toronto ON M5E 1B8	E	87.46	21
Peckover Ltd	77 Front St E Toronto ON M5E 1B8	E	87.46	21
Cohen J & Joseph	13 Church St Toronto ON	SSE	88.20	22
Beardmore & Co	37 Front St E Toronto ON M5E 1B3	SW	114.68	36
Ontario Produce Co	28 Market St Toronto ON	E	140.77	58
Ontario Produce Co	30 West Market St Toronto ON	E	141.32	59
National Grocers Ltd	100 Esplanade Toronto ON	ESE	148.99	66
Standard Fuel Co Ltd	1 Church St Toronto ON M5E 1Y6	SSE	187.54	96

VAR - TSSA Variances for Abandonment of Underground Storage Tanks

A search of the VAR database, dated Current to Nov 2015 has found that there are 1 VAR site(s) within

approximately 0.25 kilometers of the project property.

<u>Equal/Higher Elevation</u>	<u>Address</u>	<u>Direction</u>	<u>Distance (m)</u>	<u>Map Key</u>
DAMES & MOORE CANADA	44 WELLINGTON ST E TORONTO ON M5E 1C7	W	74.53	14

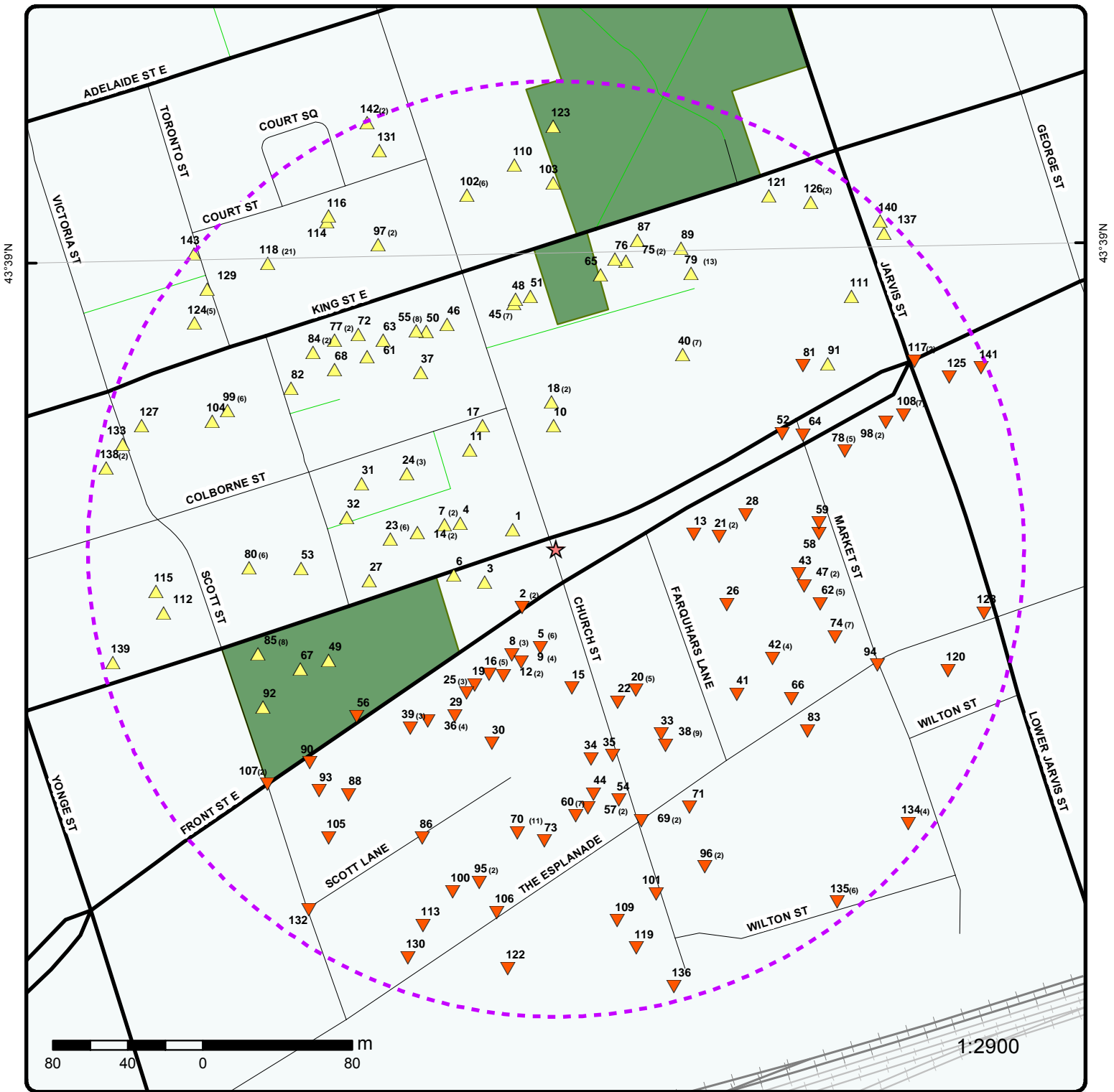
<u>Lower Elevation</u>	<u>Address</u>	<u>Direction</u>	<u>Distance (m)</u>	<u>Map Key</u>
------------------------	----------------	------------------	---------------------	----------------

WWIS - Water Well Information System

A search of the WWIS database, dated 1955-Mar 2014 has found that there are 15 WWIS site(s) within approximately 0.25 kilometers of the project property.

<u>Equal/Higher Elevation</u>	<u>Address</u>	<u>Direction</u>	<u>Distance (m)</u>	<u>Map Key</u>
	ON	NNW	133.28	46
	ON	NW	152.12	68
	Toronto ON	N	206.20	110
	TORONTO ON	NW	232.17	129

<u>Lower Elevation</u>	<u>Address</u>	<u>Direction</u>	<u>Distance (m)</u>	<u>Map Key</u>
	Toronto ON	SSW	104.13	29
	Toronto ON	SSW	109.40	30
	ON	S	113.64	34
	TORONTO ON	S	132.54	44
	TORONTO ON	E	133.90	47
	ON	S	156.10	73
	Toronto ON	NE	164.30	81
	TORONTO ON	SSW	191.15	100
	TORONTO ON	SSW	213.20	113
	ON	SSE	217.31	119
	TORONTO ON	ENE	229.26	125



Map

Order No: 20160224005

Address: Church St Front St E, Toronto, ON

Project Property	Expressway	Industrial and Resource - Regions	National Park
Buffer Outline	Principal Highway	Main Line	Provincial or Territorial Park
Eris Sites with Higher Elevation	Secondary Highway	Sidetrack	Other Park
Eris Sites with Same Elevation	Major Road	Transit Line	Golf Course or Driving Range
Eris Sites with Lower Elevation	Local road	Abandoned Line	Park or Sports Field
Eris Sites with Unknown Elevation	Trail	Pipelines and Transmission	Other Recreation Area
	Proposed Road		
	Ferry Route/Ice Road		



Source: Esri, DigitalGlobe, GeoEye, Earthstar Geographics, **1:10000** bus DS, USDA, USGS, AEX, Getmapping, Aerogrid, IGN, IGP, swisstopo, and the GIS User Community

Aerial

Order No: 20160224005

Address: Church St Front St E, Toronto, ON

Detail Report

Map Key	Number of Records	Direction/ Distance (m)	Elevation (m)	Site	DB
1	1 of 1	WNW/25.0	81.2	White & Co Ltd 60 Front St E Toronto ON	TANK
Permit Date:		12/8/1932			
Permit Type:		BP A45773			
User Type:					
Installation Type:		FO tanks			
Installation Size:		FO tanks			
Installation Config.:		FO tanks			
No. Tanks Installed:		3			
Units of Measure:		150			
Value/Tank (\$):		150			
Capacity(gal):					
Reference:		CTA Building Permits			
Location Desc:		60 Front St E			
2	1 of 2	SSW/36.0	80.7	6-20 Church St and 51 to 57 Front St E Toronto ON	EHS
Order No.:		20110815009			
Report Date:		9/2/2011			
Report Type:		Custom Report			
Search Radius (km):		0.25			
Addit. Info Ordered:					
2	2 of 2	SSW/36.0	80.7	6-20 Church St and 51 to 57 Front St E Toronto ON	EHS
Order No.:		20111104047			
Report Date:		11/4/2011			
Report Type:		Custom Report			
Search Radius (km):		0.25			
Addit. Info Ordered:					
3	1 of 1	WSW/41.9	81.1	49 WELLINGTON STREET EAST TORONTO ON M5E 1C9	EHS
Order No.:		20110617001			
Report Date:		6/22/2011			
Report Type:		Standard Report			
Search Radius (km):		0.25			
Addit. Info Ordered:					

Map Key	Number of Records	Direction/ Distance (m)	Elevation (m)	Site	DB
4	1 of 1	WNW/52.7	81.8	McIndoo R S 54 Wellington st E Toronto ON M5E 1C7	TANK
Permit Date:		11/23/1926			
Permit Type:		BP A1579			
User Type:					
Installation Type:		Fuel oil tank			
Installation Size:					
Installation Config.:		1 x fuel oil tank			
No. Tanks Installed:		1			
Units of Measure:					
Value/Tank (\$):		50			
Capacity(gal):					
Reference:		CTA Building permits			
Location Desc:					
5	1 of 6	S/53.1	80.2	TORONTO LIFE PUBLISHING COMPANY 37-919 59 FRONT STREET EAST TORONTO ON M5E 1B3	GEN
Generator #:		ON1596400			
Approval Yrs:		92,93,94,95,96,97,98			
SIC Code:		2821			
SIC Description:		PLATEMAKING, ETC.			
--- Details ---					
Waste Code:		264			
Waste Description:		PHOTOPROCESSING WASTES			
5	2 of 6	S/53.1	80.2	TORONTO LIFE PUBLISHING COMPANY 59 FRONT STREET EAST TORONTO ON M5E 1B3	GEN
Generator #:		ON1596400			
Approval Yrs:		99,00,01			
SIC Code:		2821			
SIC Description:		PLATEMAKING, ETC.			
--- Details ---					
Waste Code:		264			
Waste Description:		PHOTOPROCESSING WASTES			
5	3 of 6	S/53.1	80.2	TORONTO LIFE MAGAZINE (A DIVIS 59 FRONT ST E FLOOR 3 TORONTO ON M5E 1B3	SCT
Established:		1962			
Plant Size (ft²):		0			
Employment:		57			
--- Details ---					
SIC/NAICS Code:		2721			
Description:		PERIODICALS: PUBLISHING, OR PUBLISHING AND PRINTING			

Map Key	Number of Records	Direction/ Distance (m)	Elevation (m)	Site	DB
5	4 of 6	S/53.1	80.2	TORONTO LIFE MAGAZINE 59 Front St E Floor 3 Toronto ON M5E 1B3	SCT
<i>Established:</i>		1987			
<i>Plant Size (ft²):</i>		12000			
<i>Employment:</i>		200			
--- Details ---					
<i>SIC/NAICS Code:</i>		511120			
<i>Description:</i>		Periodical Publishers			
5	5 of 6	S/53.1	80.2	Toronto Life Magazine - Div. of Key Publishers 59 Front St E Floor 3 Toronto ON M5E 1B3	SCT
<i>Established:</i>		1967			
<i>Plant Size (ft²):</i>		12000			
<i>Employment:</i>		200			
5	6 of 6	S/53.1	80.2	Toronto Life Magazine - Div. of St Joseph Corp 59 Front St E Floor 3 Toronto ON M5E 1B3	SCT
<i>Established:</i>		1967			
<i>Plant Size (ft²):</i>		12000			
<i>Employment:</i>		200			
--- Details ---					
<i>SIC/NAICS Code:</i>		511120			
<i>Description:</i>		Periodical Publishers			
6	1 of 1	WSW/56.1	81.2	87 Front St. E., 49 Wellington St. E Toronto ON	EHS
<i>Order No.:</i>		20040726012			
<i>Report Date:</i>		7/28/04			
<i>Report Type:</i>		Site Report			
<i>Search Radius (km):</i>		0.25			
<i>Addit. Info Ordered:</i>					
7	1 of 2	WNW/61.0	82.0	Ontario Library Association 50 Wellington St E Suite 201 Toronto ON M5E 1C8	SCT
<i>Established:</i>		01-JAN-00			
<i>Plant Size (ft²):</i>		4000			
<i>Employment:</i>					
--- Details ---					

Map Key	Number of Records	Direction/ Distance (m)	Elevation (m)	Site	DB
SIC/NAICS Code:		813920			
Description:		Professional Organizations			
7	2 of 2	WNW/61.0	82.0	Reford [Robert] Co 20 Hospital St Montreal PQ 50 Wellington St W Toronto ON	TANK
Permit Date:		1922			
Permit Type:		To install			
User Type:					
Installation Type:		Fuel oil tank			
Installation Size:		4000			
Installation Config.:		1 x 4000 gallon fuel oil tank			
No. Tanks Installed:		1			
Units of Measure:		Imperial gallons			
Value/Tank (\$):					
Capacity(gal):		4000			
Reference:		TCM 1922 A: 1359-60			
Location Desc:		Wellington St flank of ne cor Bay St, in new blg			
8	1 of 3	SSW/61.1	80.6	V. TONY HAUSER PHOTOGRAPHER INC. 40-318 55 FRONT STREET EAST TORONTO ON M5E 1B3	GEN
Generator #:		ON1548900			
Approval Yrs:		92,93,96,97,98			
SIC Code:		9931			
SIC Description:		PHOTOGRAPHERS			
--- Details ---					
Waste Code:		264			
Waste Description:		PHOTOPROCESSING WASTES			
8	2 of 3	SSW/61.1	80.6	V TONY HAUSER PHOTOGRAPHER INC. 40-318 55 FRONT STREET EAST TORONTO ON M5E 1B3	GEN
Generator #:		ON1548900			
Approval Yrs:		94,95			
SIC Code:		9931			
SIC Description:		PHOTOGRAPHERS			
--- Details ---					
Waste Code:		264			
Waste Description:		PHOTOPROCESSING WASTES			
8	3 of 3	SSW/61.1	80.6	V. TONY HAUSER PHOTOGRAPHER INC. 55 FRONT STREET EAST TORONTO ON M5E 1B3	GEN
Generator #:		ON1548900			
Approval Yrs:		99,00,01,02,03,04,05,06,07,08			

Map Key	Number of Records	Direction/ Distance (m)	Elevation (m)	Site	DB
SIC Code:		9931			
SIC Description:		PHOTOGRAPHERS			
--- Details ---					
Waste Code:		264			
Waste Description:		PHOTOPROCESSING WASTES			
9	1 of 4	SSW/63.3	80.2	V. TONY HAUSER PHOTOGRAPHER INC. 55 Front Street East Toronto ON M5E 0A7	GEN
Generator #:		ON1548900			
Approval Yrs:		2009			
SIC Code:		541920			
SIC Description:		Photographic Services			
--- Details ---					
Waste Code:		264			
Waste Description:		PHOTOPROCESSING WASTES			
9	2 of 4	SSW/63.3	80.2	V. TONY HAUSER PHOTOGRAPHER INC. 55 Front Street East Toronto ON M5E 0A7	GEN
Generator #:		ON1548900			
Approval Yrs:		2010			
SIC Code:		541920			
SIC Description:		Photographic Services			
--- Details ---					
Waste Code:		264			
Waste Description:		PHOTOPROCESSING WASTES			
9	3 of 4	SSW/63.3	80.2	V. TONY HAUSER PHOTOGRAPHER INC. 55 Front Street East Toronto ON M5E 0A7	GEN
Generator #:		ON1548900			
Approval Yrs:		2011			
SIC Code:		541920			
SIC Description:		Photographic Services			
--- Details ---					
Waste Code:		264			
Waste Description:		PHOTOPROCESSING WASTES			
9	4 of 4	SSW/63.3	80.2	V. TONY HAUSER PHOTOGRAPHER INC. 55 Front Street East Toronto ON M5E 0A7	GEN
Generator #:		ON1548900			
Approval Yrs:		2012			
SIC Code:		541920			
SIC Description:		Photographic Services			
--- Details ---					

Map Key	Number of Records	Direction/ Distance (m)	Elevation (m)	Site	DB
Waste Code:		264			
Waste Description:		PHOTOPROCESSING WASTES			
10	1 of 1	N/65.8	81.8	ON	BORE
Borehole ID:	653923			Type:	Borehole
Use:	Geotechnical/Geological Investigation			Status:	
Drill Method:	Boring			UTM Zone:	17
Easting:	631145			Northing:	4834193
Location Accuracy:				Orig. Ground Elev m:	79.2
Elev. Reliability Note:				DEM Ground Elev m:	81
Total Depth m:	8.4			Primary Name:	
Township:				Concession:	
Lot:				Municipality:	
Completion Date:	JUN-1961			Static Water Level:	.3
Primary Water Use:	Not Used			Sec. Water Use:	
--- Details ---					
Stratum ID:	218541143			Top Depth(m):	0.0
Bottom Depth(m):	2.7			Stratum Desc:	FILL,SAND. BROWN.
+					
Stratum ID:	218541144			Top Depth(m):	2.7
Bottom Depth(m):	6.4			Stratum Desc:	CLAY,STONES. GREY, WATER STABLE AT 258.9 FEET.
+					
Stratum ID:	218541145			Top Depth(m):	6.4
Bottom Depth(m):	7.6			Stratum Desc:	TILL. GREY.
+					
Stratum ID:	218541146			Top Depth(m):	7.6
Bottom Depth(m):	8.1			Stratum Desc:	TILL,SHALE.
+					
Stratum ID:	218541147			Top Depth(m):	8.1
Bottom Depth(m):	8.4			Stratum Desc:	BEDROCK. 000000140009001200210089040

11	1 of 1	NW/70.1	82.1	30 CHURCH STREET, TORONTO ON	INC
Incident ID:					
Incident Number:	1573640				
SR Type:	FS-Perform L1 Incident Insp				
Status Code:					
Summary:	30 CHURCH STREET, TORONTO - FIRE				
Drainage System:					
Sub Surface Contam.:					
Aff. Prop. Use Water:					
Contam. Migrated:					
Contact Natural Env.:					
Near Body of Water:					
Approx. Quant. Rel.:					
Equipment Model:					

Map Key	Number of Records	Direction/ Distance (m)	Elevation (m)	Site	DB
Serial No: Residential App. Type: Commercial App. Type: Industrial App. Type: Institutional App. Type: Venting Type: Vent Connector Mater.: Vent Chimney Mater.: Notes: Pipeline Type: Pipeline Involved: Pipe Material: Depth Ground Cover: Regulator Location: Regulator Type: Operation Pressure: Pipeline Notes: Liquid Prop Make: Liquid Prop Model: Liquid Prop Serial No: Equipment Type: Cylinder Capacity: Cylinder Capac. Units: Cylinder Material Type: Tank Capacity: Tank Material Type: Tank Storage Type: Tank Location Type: Pump Flow Rate Capac.: Liquid Prop Notes:					
12	1 of 2	SSW/73.1	80.2	Maple Tree Press Inc. 51 Front St E Suite 200 Toronto ON M5E 1B3	SCT
Established:		1972			
Plant Size (ft²):		6			
Employment:		6			
--- Details ---					
SIC/NAICS Code:		511130			
Description:		Book Publishers			
12	2 of 2	SSW/73.1	80.2	Canadian Art Foundation 51 Front St E Suite 210 Toronto ON M5E 1B3	SCT
Established:		1991			
Plant Size (ft²):		5			
Employment:		5			
--- Details ---					
SIC/NAICS Code:		511120			
Description:		Periodical Publishers			
+ SIC/NAICS Code:		813910			

Map Key	Number of Records	Direction/ Distance (m)	Elevation (m)	Site	DB
Description:		Business Associations			
13	1 of 1	<i>E/74.0</i>	<i>80.7</i>	Xerox Corporation 75 Front St E Toronto ON M5E 1V9	SCT
Established:					
Plant Size (ft²):					
Employment:					
--- Details ---					
SIC/NAICS Code:		417910			
Description:		Office and Store Machinery and Equipment Wholesaler-Distributors			
+					
SIC/NAICS Code:		453210			
Description:		Office Supplies and Stationery Stores			
14	1 of 2	<i>W/74.5</i>	<i>81.7</i>	GEORGE HERCZEG LTD. 44 WELLINGTON STREET EAST TORONTO ON M5E 1C7	GEN
Generator #:		ON1824200			
Approval Yrs:		93,94,95,96,97,98,99,00,01			
SIC Code:		7799			
SIC Description:		OTHER BUSINESS SERV.			
--- Details ---					
Waste Code:		221			
Waste Description:		LIGHT FUELS			
14	2 of 2	<i>W/74.5</i>	<i>81.7</i>	DAMES & MOORE CANADA 44 WELLINGTON ST E TORONTO ON M5E 1C7	VAR
Incident Number:		009516723-001			
Status:		Variance Approved			
Task Name:		FS-Variance Review			
Attribute:		Abandon UST			
15	1 of 1	<i>S/74.7</i>	<i>78.3</i>	ON	BORE
Borehole ID:		638286		Type: Borehole	
Use:		Geotechnical/Geological Investigation			
Drill Method:		Power auger			
Easting:		631155			
Location Accuracy:				UTM Zone: 17	
Elev. Reliability				Northing: 4834053	
Note:				Orig. Ground Elev m: 76.5	
Total Depth m: 10.4				DEM Ground Elev m: 78	
Township:				Primary Name:	
Lot:				Concession:	
Completion Date:				Municipality:	
Primary Water Use: Not Used				Static Water Level: -999.9	
				Sec. Water Use:	

Map Key	Number of Records	Direction/ Distance (m)	Elevation (m)	Site	DB
--- Details ---					
Stratum ID:	218483900			Top Depth(m):	0.0
Bottom Depth(m):	5.8			Stratum Desc:	SAND-MEDIUM. FLUVIO-GLACIAL,AGE GLACIAL.
+					
Stratum ID:	218483901			Top Depth(m):	5.8
Bottom Depth(m):	10.4			Stratum Desc:	SAND-FINE. FLUVIO-GLACIAL,AGE GLACIAL.
+					
Stratum ID:	218483902			Top Depth(m):	10.4
Bottom Depth(m):	10.4			Stratum Desc:	BEDROCK,SHALE. MARINE,AGE ORDOVICIAN. AGE ORDOVICIAN
16	1 of 5	SSW/75.9	80.7	49 Front Street East Toronto ON M5E 1B3	EHS
Order No.:	20060314004				
Report Date:	3/17/2006				
Report Type:	Complete Report				
Search Radius (km):	0.25				
Addit. Info Ordered:					
16	2 of 5	SSW/75.9	80.7	49 Front Street East Toronto ON M5E 1B3	EHS
Order No.:	20060927003				
Report Date:	10/5/2006				
Report Type:	Custom Report				
Search Radius (km):	0.25				
Addit. Info Ordered:	Fire Insur. Maps And /or Site Plans				
16	3 of 5	SSW/75.9	80.7	49 Front Street East Toronto ON M5E 1B3	EHS
Order No.:	20100824028				
Report Date:	8/26/2010				
Report Type:	Custom Report				
Search Radius (km):	0.25				
Addit. Info Ordered:					
16	4 of 5	SSW/75.9	80.7	Bayard Presse Canada Inc. - Owl, Chickadee, Chirp 49 Front St E Floor 2 Toronto ON M5E 1B3	SCT
Established:	2001				
Plant Size (ft²):					
Employment:	15				
--- Details ---					
SIC/NAICS Code:	511120				

Map Key	Number of Records	Direction/ Distance (m)	Elevation (m)	Site	DB
Description:		Periodical Publishers			
16	5 of 5	SSW/75.9	80.7	Chirp, chickaDEE, OWL 49 Front St E Floor 2 Toronto ON M5E 1B3	SCT
Established:					
Plant Size (ft²):					
Employment:		22			
--- Details ---					
SIC/NAICS Code:		511120			
Description:		Periodical Publishers			
17	1 of 1	NNW/76.7	82.0	Corner of 36 Church St and Colborne St Toronto ON M5E 1R9	SPL
Ref NO:		5576-89KQLK			
Contaminant Code:		98			
Contaminant Name:		UNKNOWN			
Contaminant Quantity:		0 other - see incident description			
Incident Cause:		Unknown			
Incident Dt:					
Incident Reason:		Unknown - Reason not determined			
Incident Summary:		CofT: cement truck discharge to CB			
MOE Reported Dt:		9/23/2010			
Environmental Impact:		Possible			
Nature of Impact:		Other Impact(s); Surface Water Pollution			
Receiving Medium:					
SAC Action Class:		Pollution Incident Reports (PIRs) and ¿Other¿ calls			
Sector Source Type:		Unknown			
Site Municipality:					
18	1 of 2	N/78.9	82.1	35 CHURCH STREET TORONTO ON M5E 1T3	EHS
Order No.:		20110908033			
Report Date:		9/19/2011			
Report Type:		Standard Report			
Search Radius (km):		0.25			
Addit. Info Ordered:					
18	2 of 2	N/78.9	82.1	McBride Bros 35 Church St Toronto ON M5E 1T3	TANK
Permit Date:		2/6/1922			
Permit Type:		BP 56350			
User Type:		Wholesale fruit & commission merchants?			
Installation Type:		Gasoline tank			
Installation Size:					
Installation Config.:		1 x Gasoline tank			
No. Tanks Installed:		1			
Units of Measure:					

Map Key	Number of Records	Direction/ Distance (m)	Elevation (m)	Site	DB
Value/Tank (\$):		100			
Capacity(gal):					
Reference:		CTA Building permits			
Location Desc:					
19	1 of 1	SSW/84.5	80.8	MOORE PEARSALL LEATHERS LTD. 47 FRONT ST E TORONTO ON M5E 1B3	SCT
Established:		1930			
Plant Size (ft²):		18000			
Employment:		12			
--- Details ---					
SIC/NAICS Code:		5199			
Description:		NONDURABLE GOODS, N.E.C.			
20	1 of 5	SSE/86.7	78.2	CROCKER BRYANT INC. 07-426 11 CHURCH STREET, SUITE 305 TORONTO ON M5E 1W1	GEN
Generator #:		ON1562500			
Approval Yrs:		92,93,94,95,96,97,98			
SIC Code:		2821			
SIC Description:		PLATEMAKING, ETC.			
--- Details ---					
Waste Code:		264			
Waste Description:		PHOTOPROCESSING WASTES			
20	2 of 5	SSE/86.7	78.2	CROCKER BRYANT INC. 11 CHURCH STREET SUITE 305 TORONTO ON M5E 1W1	GEN
Generator #:		ON1562500			
Approval Yrs:		99,00,01			
SIC Code:		2821			
SIC Description:		PLATEMAKING, ETC.			
--- Details ---					
Waste Code:		264			
Waste Description:		PHOTOPROCESSING WASTES			
20	3 of 5	SSE/86.7	78.2	Dacies Elevator Corporation 11 Church ST. Toronto ON	GEN
Generator #:		ON8388098			
Approval Yrs:		2010			
SIC Code:		811310			
SIC Description:		Commercial and Industrial Machinery and Equipment (except Automotive and Electronic) Repair and Maintenance			
--- Details ---					
Waste Code:		252			

Map Key	Number of Records	Direction/ Distance (m)	Elevation (m)	Site	DB
Waste Description:		WASTE OILS & LUBRICANTS			
20	4 of 5	SSE/86.7	78.2	CAPREIT 11 Church Street Toronto ON M5E 1W1	GEN
Generator #:		ON2735557			
Approval Yrs:		2010			
SIC Code:		531310			
SIC Description:		Real Estate Property Managers			
--- Details ---					
Waste Code:		145			
Waste Description:		PAINT/PIGMENT/COATING RESIDUES			
20	5 of 5	SSE/86.7	78.2	Market Street Block Inc 11 Church Street Toronto ON	GEN
Generator #:		ON8618179			
Approval Yrs:		2013			
SIC Code:		531120, 531310, 531190			
SIC Description:		LESSORS OF NON-RESIDENTIAL BUILDINGS (EXCEPT MINI-WAREHOUSES), REAL ESTATE PROPERTY MANAGERS			
--- Details ---					
Waste Code:		252			
Waste Description:		WASTE OILS & LUBRICANTS			
21	1 of 2	E/87.5	80.5	Peckover Ltd 77 Front St E Toronto ON M5E 1B8	TANK
Permit Date:		4/7/1920			
Permit Type:		BP 40795			
User Type:		Steel & alloys?			
Installation Type:		Gasoline tank			
Installation Size:					
Installation Config.:		1 x Gasoline tank			
No. Tanks Installed:		1			
Units of Measure:					
Value/Tank (\$):		20			
Capacity(gal):					
Reference:		CTA Building permits			
Location Desc:		Ft Market St: try 77 Front St E			
21	2 of 2	E/87.5	80.5	Peckover Ltd 77 Front St E Toronto ON M5E 1B8	TANK
Permit Date:		8/24/1928			
Permit Type:		BP A16436			
User Type:		Steel & alloys?			
Installation Type:		Gasoline tank			
Installation Size:					

Map Key	Number of Records	Direction/ Distance (m)	Elevation (m)	Site	DB
Installation Config.:		1 x Gasoline tank			
No. Tanks Installed:		1			
Units of Measure:					
Value/Tank (\$):		125			
Capacity(gal):					
Reference:		CTA Building permits			
Location Desc:		77 Front St E			
22	1 of 1	SSE/88.2	78.0	Cohen J & Joseph 13 Church St Toronto ON	TANK
Permit Date:		5/27/1927			
Permit Type:		BP A5389			
User Type:					
Installation Type:		Oil tanks			
Installation Size:					
Installation Config.:		3 x Oil tanks			
No. Tanks Installed:		3			
Units of Measure:					
Value/Tank (\$):		100			
Capacity(gal):					
Reference:		CTA Building permits			
Location Desc:					
23	1 of 6	W/88.5	81.9	ARTISTIC STATIONARY CO. LTD. 42 WELLINGTON STREET EAST TORONTO ON M5E 1C7	GEN
Generator #:		ON0498800			
Approval Yrs:		86,87,88,89			
SIC Code:		2811			
SIC Description:		BUSINESS FORMS PRINT.			
--- Details ---					
Waste Code:		145			
Waste Description:		PAINT/PIGMENT/COATING RESIDUES			
+					
Waste Code:		213			
Waste Description:		PETROLEUM DISTILLATES			
23	2 of 6	W/88.5	81.9	ARTISTIC STATIONARY CO. LTD. 42 WELLINGTON STREET EAST TORONTO ON M5E 1C7	GEN
Generator #:		ON0498800			
Approval Yrs:		92,93,97,98			
SIC Code:		2811			
SIC Description:		BUSINESS FORMS PRINT			
--- Details ---					
Waste Code:		145			
Waste Description:		PAINT/PIGMENT/COATING RESIDUES			
+					
Waste Code:		213			

Map Key	Number of Records	Direction/ Distance (m)	Elevation (m)	Site	DB
Waste Description:		PETROLEUM DISTILLATES			
23	3 of 6	W/88.5	81.9	ARTISTIC STATIONARY CO. LTD. 42 WELLINGTON STREET EAST TORONTO ON M5E 1C7	03-100 GEN
Generator #:		ON0498800			
Approval Yrs:		94,95,96			
SIC Code:		2811			
SIC Description:		BUSINESS FORMS PRINT			
--- Details ---					
Waste Code:		145			
Waste Description:		PAINT/PIGMENT/COATING RESIDUES			
+					
Waste Code:		213			
Waste Description:		PETROLEUM DISTILLATES			
23	4 of 6	W/88.5	81.9	ARTISTIC STATIONARY COMPANY LIMITED 42 WELLINGTON STREET EAST TORONTO ON M5E 1C7	GEN
Generator #:		ON0498800			
Approval Yrs:		99,00,01,03,04			
SIC Code:		2811			
SIC Description:		BUSINESS FORMS PRINT.			
--- Details ---					
Waste Code:		145			
Waste Description:		PAINT/PIGMENT/COATING RESIDUES			
+					
Waste Code:		213			
Waste Description:		PETROLEUM DISTILLATES			
23	5 of 6	W/88.5	81.9	WILSON PRESS LIMITED 42 WELLINGTON ST E TORONTO ON M5E 1C7	SCT
Established:		1930			
Plant Size (ft²):		6600			
Employment:		12			
--- Details ---					
SIC/NAICS Code:		2752			
Description:		COMMERCIAL PRINTING, LITHOGRAPHIC			
+					
SIC/NAICS Code:		2759			
Description:		COMMERCIAL PRINTING, NOT ELSEWHERE CLASSIFIED			
+					
SIC/NAICS Code:		323114			
Description:		Quick Printing			
+					
SIC/NAICS Code:		323115			
Description:		Digital Printing			
+					

Map Key	Number of Records	Direction/ Distance (m)	Elevation (m)	Site	DB
SIC/NAICS Code:		323119			
Description:		Other Printing			
23	6 of 6	W/88.5	81.9	ARTISTIC STATIONERY CO. LTD. 42 WELLINGTON ST E FLOOR 2 TORONTO ON M5E 1C7	SCT
Established:		1920			
Plant Size (ft²):		6600			
Employment:		6			
--- Details ---					
SIC/NAICS Code:		2759			
Description:		COMMERCIAL PRINTING, NOT ELSEWHERE CLASSIFIED			
+					
SIC/NAICS Code:		2796			
Description:		PLATEMAKING AND RELATED SERVICES			
+					
SIC/NAICS Code:		323119			
Description:		Other Printing			
+					
SIC/NAICS Code:		323120			
Description:		Support Activities for Printing			
24	1 of 3	WNW/89.1	82.4	47 Colborne Street Toronto ON M5E 1P8	EHS
Order No.:		20050720016			
Report Date:		7/22/2005			
Report Type:		Site Report			
Search Radius (km):		0.25			
Addit. Info Ordered:					
24	2 of 3	WNW/89.1	82.4	Precision Transfer Technologies 47 Colborne St Suite 49 Toronto ON M5E 1P8	SCT
Established:		1997			
Plant Size (ft²):					
Employment:		8			
--- Details ---					
SIC/NAICS Code:		512190			
Description:		Post-Production and Other Motion Picture and Video Industries			
24	3 of 3	WNW/89.1	82.4	Precision Transfer Technology 47 Colborne St Unit 49 Toronto ON M5E 1P8	SCT
Established:		1997			
Plant Size (ft²):					
Employment:					
--- Details ---					
SIC/NAICS Code:		512190			

Map Key	Number of Records	Direction/ Distance (m)	Elevation (m)	Site	DB
Description:		Post-Production and Other Motion Picture and Video Industries			
+					
SIC/NAICS Code:		334610			
Description:		Manufacturing and Reproducing Magnetic and Optical Media			
25	1 of 3	SSW/90.6	80.6	YORK GENERAL STORE LATIFF MOHAMMED MEARL MOHAMMED 45 FRONT ST& MILL ST YORK ON N0A 1R0	FST
Instance Number:		11063699			
Cont Name:					
Instance Type:		FS Liquid Fuel Tank			
Fuel Type:		Diesel			
Status:		Active			
Capacity:		4500			
Tank Material:		Steel			
Corrosion Protection:		Sacrificial anode			
Tank Type:		Single Wall UST			
Install Year:		1982			
Parent Facility Type:		FS Gasoline Station - Full Serve			
Facility Type:		FS Liquid Fuel Tank			
25	2 of 3	SSW/90.6	80.6	YORK GENERAL STORE LATIFF MOHAMMED MEARL MOHAMMED 45 FRONT ST& MILL ST YORK ON N0A 1R0	FST
Instance Number:		11063672			
Cont Name:					
Instance Type:		FS Liquid Fuel Tank			
Fuel Type:		Gasoline			
Status:		Active			
Capacity:		22500			
Tank Material:		Fiberglass (FRP)			
Corrosion Protection:		Fiberglass			
Tank Type:		Single Wall UST			
Install Year:		1985			
Parent Facility Type:		FS Gasoline Station - Full Serve			
Facility Type:		FS Liquid Fuel Tank			
25	3 of 3	SSW/90.6	80.6	WINNERS MERCHANTS INTERNATIONAL LP 45 FRONT STREET EAST TORONTO ON	GEN
Generator #:		ON6949844			
Approval Yrs:		2013			
SIC Code:		419120			
SIC Description:		PETROLEUM PRODUCT AGENTS AND BROKERS, WHOLESALE TRADE AGENTS AND BROKERS			
--- Details ---					
Waste Code:		221			

Map Key	Number of Records	Direction/ Distance (m)	Elevation (m)	Site	DB
Waste Description:		LIGHT FUELS			
+					
Waste Code:		251			
Waste Description:		OIL SKIMMINGS & SLUDGES			
26	1 of 1	ESE/95.9	77.5	75 FRONT STREET EAST & 98 THE ESPLANADE TORONTO ON	EHS
Order No.:		20080226011			
Report Date:		3/5/2008			
Report Type:		Custom Report			
Search Radius (km):		0.25			
Addit. Info Ordered:					
27	1 of 1	W/101.0	81.4	36 Wellington Street East Toronto ON	EHS
Order No.:		20141003012			
Report Date:		08-OCT-14			
Report Type:		Custom Report			
Search Radius (km):		.25			
Addit. Info Ordered:					
28	1 of 1	E/103.0	80.8	Toronto Standard Condo Corp. #1487 81A Front St. E. Toronto ON M5E 1Z7	GEN
Generator #:		ON7993971			
Approval Yrs:		04			
SIC Code:		814110			
SIC Description:		Private Households			
29	1 of 1	SSW/104.1	80.2	Toronto ON	WWIS
Well ID:		7137600		Lot:	
Concession:				Concession Name:	
County:		YORK		Municipality: TORONTO CITY	
Easting Nad83:		631099		Northing Nad83: 4834038	
Zone:		17		Utm Reliability: margin of error : 30 m - 100 m	
Primary Water Use:		Monitoring		Construction Date: 23-DEC-09	
Sec. Water Use:				Well Depth: 3.8 m	
Pump Rate:				Static Water Level: 2.4 m	
Flow Rate:				Clear/Cloudy:	
Specific Capacity:				Final Well Status: Test Hole	
Construction Method:		Other Method		Flowing (y/n):	
Elevation (m):		79.16		Elevation Reliability:	
Depth to Bedrock:				Overburden/Bedrock:	
Water Type:		FRESH		Casing Material: Not stated	

Map Key	Number of Records	Direction/ Distance (m)	Elevation (m)	Site	DB
--- Details ---					
Thickness:	.2 m			Original Depth:	.2 m
Material Colour:	GREY			Material:	OTHER
+					
Thickness:	2.2 m			Original Depth:	2.4 m
Material Colour:	BROWN			Material:	FILL, SAND
+					
Thickness:	1.2 m			Original Depth:	3.6 m
Material Colour:	BROWN			Material:	COARSE SAND
+					
Thickness:	.2 m			Original Depth:	3.8 m
Material Colour:	BROWN			Material:	SILT, TILL
30	1 of 1	SSW/109.4	78.1	Toronto ON	WWIS
Well ID:	7101592			Lot:	
Concession:				Concession Name:	
County:	YORK			Municipality:	TORONTO CITY
Easting Nad83:	631112			Northing Nad83:	4834023
Zone:	17			Utm Reliability:	margin of error : 10 - 30 m
Primary Water Use:	Monitoring			Construction Date:	18-DEC-07
Sec. Water Use:				Well Depth:	5 m
Pump Rate:				Static Water Level:	
Flow Rate:				Clear/Cloudy:	
Specific Capacity:				Final Well Status:	Test Hole
Construction Method:	Auger			Flowing (y/n):	
Elevation (m):	78.06			Elevation Reliability:	
Depth to Bedrock:				Overburden/Bedrock:	
Water Type:				Casing Material:	Not stated
--- Details ---					
Thickness:	2.2 m			Original Depth:	2.2 m
Material Colour:	GREY			Material:	CLAY, SILT, FILL
+					
Thickness:	2.6 m			Original Depth:	4.8 m
Material Colour:	GREY			Material:	SILT, SAND
+					
Thickness:	.2 m			Original Depth:	5 m
Material Colour:	GREY			Material:	SHALE, SILT
31	1 of 1	WNW/109.4	82.6	MNI Productions Inc. 43 Colborne St Concourse Level Toronto ON M5E 1E3	SCT
Established:	1985				
Plant Size (ft²):					
Employment:	8				

Map Key	Number of Records	Direction/ Distance (m)	Elevation (m)	Site	DB
--- Details ---					
SIC/NAICS Code:		512110			
Description:		Motion Picture and Video Production			
32	1 of 1	W/113.0	82.1	39 Colborne Toronto ON	EHS
Order No.:		20130830012			
Report Date:		09-SEP-13			
Report Type:		Custom Report			
Search Radius (km):		.25			
Addit. Info Ordered:					
33	1 of 1	SSE/113.6	77.8	KIMBALL INTERNATIONAL INC. 5 CHURCH ST TORONTO ON M5E 1M2	SCT
Established:		1954			
Plant Size (ft²):		0			
Employment:		3			
--- Details ---					
SIC/NAICS Code:		337213			
Description:		Wood Office Furniture, including Custom Architectural Woodwork, Manufacturing			
+					
SIC/NAICS Code:		337214			
Description:		Office Furniture (except Wood) Manufacturing			
34	1 of 1	S/113.6	77.7	ON	WWIS
Well ID:		7178311		Lot:	
Concession:				Concession Name:	
County:		YORK		Municipality: TORONTO CITY	
Easting Nad83:		631165		Northing Nad83: 4834015	
Zone:		17		Utm Reliability: margin of error : 30 m - 100 m	
Primary Water Use:				Construction Date:	
Sec. Water Use:				Well Depth:	
Pump Rate:				Static Water Level:	
Flow Rate:				Clear/Cloudy:	
Specific Capacity:				Final Well Status:	
Construction Method:				Flowing (y/n):	
Elevation (m):				Elevation Reliability:	
Depth to Bedrock:				Overburden/Bedrock:	
Water Type:				k:	
				Casing Material:	
35	1 of 1	SSE/114.5	77.5	Concert Real Estate Corporation 6 Church Street and 55 Front Street East Toronto ON	RSC

Map Key	Number of Records	Direction/ Distance (m)	Elevation (m)	Site	DB
Date Submitted: Date Acknowledg.: Date Returned: Certification Date: Soil Type: Restoration Type: Registration #: Stratified (Y/N): Criteria: Consultant: District Office: Intended Prop Use: Current Property Use: Certificate Prop Use #: Applicable Standards: Legal Description: Prop. Identification #: Entire legal prop. (y/n): UTM Coordinates: Latitude & Longitude: Accuracy Estimate: Measurement Method: CPU Issued Sect 1686:		2012-03-12			
36	1 of 4	SW/114.7	80.7	THRUSH INC. (37 FRONT ST., SERVICE) C/O 172 BETHRIDGE RD. REXDALE ON M9W 1N3	GEN
Generator #: Approval Yrs: SIC Code: SIC Description:		ON0171600 86,87,88,89,90,92,93,94 0000 *** NOT DEFINED ***			
36	2 of 4	SW/114.7	80.7	STEELCASE CANADA LTD. 37 FRONT ST E FLOOR 2 TORONTO ON M5E 1B3	SCT
Established: Plant Size (ft²): Employment: --- Details --- SIC/NAICS Code: Description:		1988 0 27 5021 FURNITURE			
36	3 of 4	SW/114.7	80.7	Totem Brand Stories Inc. 37 Front St E Toronto ON M5E 1B3	SCT
Established: Plant Size (ft²): Employment: --- Details ---		01-AUG-99 30000			

Map Key	Number of Records	Direction/ Distance (m)	Elevation (m)	Site	DB
SIC/NAICS Code:		541510			
Description:		Computer Systems Design and Related Services			
+					
SIC/NAICS Code:		511120			
Description:		Periodical Publishers			
+					
SIC/NAICS Code:		511190			
Description:		Other Publishers			
36	4 of 4	SW/114.7	80.7	Beardmore & Co 37 Front St E Toronto ON M5E 1B3	TANK
Permit Date:		7/31/1925			
Permit Type:		BP 90124			
User Type:		Tanners?			
Installation Type:		Sprinkler tanks			
Installation Size:					
Installation Config.:		2 x Sprinkler tank			
No. Tanks Installed:		2			
Units of Measure:					
Value/Tank (\$):		1100			
Capacity(gal):					
Reference:		CTA Building permits			
Location Desc:					
37	1 of 1	NW/118.9	82.7	101 King St E; 54, 56, 60, 70 Colborne St Toronto ON	EHS
Order No.:		20110817036			
Report Date:		8/26/2011			
Report Type:		Standard Report			
Search Radius (km):		0.25			
Addit. Info Ordered:					
38	1 of 9	SSE/119.9	77.7	ARCAD COMPUTER AIDED DRAFTING LTD. 3 CHURCH ST. SUITE #407 TORONTO ON M5E 1M2	GEN
Generator #:		ON1247000			
Approval Yrs:		89			
SIC Code:		7721			
SIC Description:		COMPUTER SERVICES			
--- Details ---					
Waste Code:		213			
Waste Description:		PETROLEUM DISTILLATES			
38	2 of 9	SSE/119.9	77.7	ARCAD COMPUTER AIDED DRAFTING LTD.02-300 3 CHURCH ST. SUITE #407 TORONTO ON M5E 1M2	GEN

Map Key	Number of Records	Direction/ Distance (m)	Elevation (m)	Site	DB
Generator #:		ON1247000			
Approval Yrs:		92,93,94,95,96,97,98			
SIC Code:		7721			
SIC Description:		COMPUTER SERVICES			
--- Details ---					
Waste Code:		213			
Waste Description:		PETROLEUM DISTILLATES			
38	3 of 9	SSE/119.9	77.7	CAKESOFT INC. 3 Church St Suite 400 Toronto ON M5E 1M2	SCT
Established:		1996			
Plant Size (ft²):		0			
Employment:		2			
--- Details ---					
SIC/NAICS Code:		417310			
Description:		Computer, Computer Peripheral and Pre-Packaged Software Wholesaler-Distributors			
+					
SIC/NAICS Code:		511210			
Description:		Software Publishers			
38	4 of 9	SSE/119.9	77.7	APICS - Region VIII 3 Church St Suite 604 Toronto ON M5E 1M2	SCT
Established:		1961			
Plant Size (ft²):		500			
Employment:		1			
--- Details ---					
SIC/NAICS Code:		511190			
Description:		Other Publishers			
+					
SIC/NAICS Code:		813920			
Description:		Professional Organizations			
38	5 of 9	SSE/119.9	77.7	Dundurn Press Limited 3 Church St Suite 500 Toronto ON M5E 1M2	SCT
Established:		01-JAN-72			
Plant Size (ft²):		2500			
Employment:					
--- Details ---					
SIC/NAICS Code:		511190			
Description:		Other Publishers			
+					
SIC/NAICS Code:		511130			
Description:		Book Publishers			
38	6 of 9	SSE/119.9	77.7	OMERIC 3 Church St Suite 604	SCT

Map Key	Number of Records	Direction/ Distance (m)	Elevation (m)	Site	DB
Toronto ON M5E 1M2					
Established:		1986			
Plant Size (ft²):		500			
Employment:		1			
--- Details ---					
SIC/NAICS Code:		511190			
Description:		Other Publishers			
38	7 of 9	SSE/119.9	77.7	CBRA Online 3 Church St Suite 500 Toronto ON M5E 1M2	SCT
Established:		01-AUG-75			
Plant Size (ft²):					
Employment:					
--- Details ---					
SIC/NAICS Code:		511130			
Description:		Book Publishers			
38	8 of 9	SSE/119.9	77.7	Planimetron Inc. 3 Church St Suite 202 Toronto ON M5E 1M2	SCT
Established:		01-JUN-83			
Plant Size (ft²):					
Employment:					
--- Details ---					
SIC/NAICS Code:		541510			
Description:		Computer Systems Design and Related Services			
+					
SIC/NAICS Code:		511210			
Description:		Software Publishers			
38	9 of 9	SSE/119.9	77.7	Womens Post Ltd. 3 Church St Toronto ON M5E 1M2	SCT
Established:					
Plant Size (ft²):					
Employment:					
--- Details ---					
SIC/NAICS Code:		511120			
Description:		Periodical Publishers			
39	1 of 3	SW/123.1	80.9	Allied Properties Inc. 35 Front St. East Toronto ON M5E 1B3	GEN
Generator #:		ON8588122			
Approval Yrs:		As of May 2015			

Map Key	Number of Records	Direction/ Distance (m)	Elevation (m)	Site	DB
SIC Code:					
SIC Description:					
--- Details ---					
Waste Code:		146			
Waste Description:		Other specified inorganic sludges, slurries or solids			
39	2 of 3	SW/123.1	80.9	Allied Properties Inc. 35 Front St. East Toronto ON	GEN
Generator #:		ON8588122			
Approval Yrs:		2012			
SIC Code:		531310			
SIC Description:		Real Estate Property Managers			
39	3 of 3	SW/123.1	80.9	Allied Properties Inc. 35 Front St. East Toronto ON	GEN
Generator #:		ON8588122			
Approval Yrs:		2013			
SIC Code:		531310			
SIC Description:		REAL ESTATE PROPERTY MANAGERS			
--- Details ---					
Waste Code:		146			
Waste Description:		OTHER SPECIFIED INORGANICS			
40	1 of 7	NNE/123.9	81.8	A&P DRUG MART LTD. 80 FRONT STREET EAST TORONTO ON M5E 1T4	GEN
Generator #:		ON2371820			
Approval Yrs:		99			
SIC Code:		6031			
SIC Description:		PHARMACIES			
--- Details ---					
Waste Code:		312			
Waste Description:		PATHOLOGICAL WASTES			
40	2 of 7	NNE/123.9	81.8	GREAT ATLANTIC & PACIFIC CO. OF CDA.LTD. A&P STORE #062 80 FRONT STREET EAST TORONTO ON M5E 1T4	GEN
Generator #:		ON2392251			
Approval Yrs:		99,00,01			
SIC Code:		6571			
SIC Description:		CAMERA/PHOTO. SUPPLY			
--- Details ---					
Waste Code:		264			
Waste Description:		PHOTOPROCESSING WASTES			

Map Key	Number of Records	Direction/ Distance (m)	Elevation (m)	Site	DB
40	3 of 7	NNE/123.9	81.8	A&P LIMITED 80 FRONT STREET EAST TORONTO ON M5E 1T4	GEN
Generator #:		ON2371820			
Approval Yrs:		00,01			
SIC Code:		6031			
SIC Description:		PHARMACIES			
--- Details ---					
Waste Code:		261			
Waste Description:		PHARMACEUTICALS			
+					
Waste Code:		312			
Waste Description:		PATHOLOGICAL WASTES			
40	4 of 7	NNE/123.9	81.8	THE GREAT ATLANTIC & PACIFIC CO. OF CANADA, LTD. 80 FRONT STREET EAST TORONTO ON M5E 1T4	GEN
Generator #:		ON2371820			
Approval Yrs:		02,03,04			
SIC Code:					
SIC Description:					
--- Details ---					
Waste Code:		261			
Waste Description:		PHARMACEUTICALS			
+					
Waste Code:		312			
Waste Description:		PATHOLOGICAL WASTES			
40	5 of 7	NNE/123.9	81.8	Metro Ontario Pharmacies Limited 80 Front Street East Toronto ON	GEN
Generator #:		ON5912031			
Approval Yrs:		As of May 2015			
SIC Code:					
SIC Description:					
--- Details ---					
Waste Code:		312			
Waste Description:		Pathological wastes			
40	6 of 7	NNE/123.9	81.8	METRO ONTARIO INC O/A METRO/FOOD BASICS # 062 80 FRONT STREET EAST TORONTO ON M5E1T4	PES
Licence No.:					
Licence Type:		Vendor			

<i>Map Key</i>	<i>Number of Records</i>	<i>Direction/ Distance (m)</i>	<i>Elevation (m)</i>	<i>Site</i>	<i>DB</i>
40	7 of 7	NNE/123.9	81.8	METRO ONTARIO INC O/A METRO/FOOD BASICS # 062 80 Front Street East Toronto ON M5E 1T4	PES
Licence No.:		23-01-15396-0			
Licence Type:		LIMITED			
41	1 of 1	SE/123.9	78.2	News Theatre Inc. 98 The Esplanade Suite 309 Toronto ON M5E 1A9	SCT
Established:		1996			
Plant Size (ft²):					
Employment:		7			
--- Details ---					
SIC/NAICS Code:		512290			
Description:		Other Sound Recording Industries			
+					
SIC/NAICS Code:		512110			
Description:		Motion Picture and Video Production			
42	1 of 4	ESE/129.7	77.6	110 THE ESPLANADE, TORONTO ON	PINC
Incident ID:					
Tank Status:		RC Established			
Attribute Category:		Excavation practices not sufficient			
Task Number:		4703885			
SR Type:		FS-Pipeline Incident			
Incident Number:		1276034			
Status Code:		Pipeline Damage Reason Est			
Summary:		110 THE ESPLANADE, TORONTO - PIPELINE HIT - 2"			
Spills Action Centre:					
Reported By:		Vince Lobianco - Enbridge Gas			
Affiliation:					
Method Details:		E-mail			
Fuel Category:		Natural Gas			
Fuel Occurrence Type:					
Date of Occurrence:					
Occurrence Start Date:		2013/11/06			
Health Impact:					
Occurrence Desc:					
Environment Impact:					
Property Damage:		Yes			
Service Interupt:					
Fuel Type:					
Enforce Policy:		Yes			
Operation Type:					
Damage Reason:		FS-Perform P-line Inc Invest			
Public Relation:					
Pipeline System:					
Pipeline Type:					
Depth:					

<i>Map Key</i>	<i>Number of Records</i>	<i>Direction/ Distance (m)</i>	<i>Elevation (m)</i>	<i>Site</i>	<i>DB</i>
Pipe Material: Regulator Location: PSIG: Regulator Type: Notes:					
42	2 of 4	ESE/129.7	77.6	Biobrn Div'n 110 The Esplanade Suite 301 Toronto ON M5E 1X9	SCT
Established:		01-JAN-82			
Plant Size (ft²):					
Employment:					
--- Details ---					
SIC/NAICS Code:		417230			
Description:		Industrial Machinery, Equipment and Supplies Wholesaler-Distributors			
+					
SIC/NAICS Code:		325190			
Description:		Other Basic Organic Chemical Manufacturing			
42	3 of 4	ESE/129.7	77.6	Enbridge Gas Distribution Inc. 110 The Esplanade Toronto ON	SPL
Ref NO:		6137-9D7JPY			
Contaminant Code:		35			
Contaminant Name:		NATURAL GAS, COMPRESSED (METHANE)			
Contaminant Quantity:		0 other - see incident description			
Incident Cause:		Leak/Break			
Incident Dt:		2013/11/06			
Incident Reason:		Operator/Human Error			
Incident Summary:		TSSA FSB: 2" plstc serv dmg, made safe			
MOE Reported Dt:		2013/11/06			
Environmental Impact:		Confirmed			
Nature of Impact:		Air Pollution			
Receiving Medium:					
SAC Action Class:		TSSA - Fuel Safety Branch - Hydrocarbon Fuel Release/Spill			
Sector Source Type:		Pipeline/Components			
Site Municipality:		Toronto			
42	4 of 4	ESE/129.7	77.6	Hydro One Inc. 110 The Esplanade Toronto ON	SPL
Ref NO:		4154-9KVJCC			
Contaminant Code:		15			
Contaminant Name:		TRANSFORMER OIL (N.O.S.)			
Contaminant Quantity:		5300 L			
Incident Cause:		Unknown / N/A			
Incident Dt:		2014/06/08			
Incident Reason:		Unknown / N/A			
Incident Summary:		Hydro 1 5300 L oil lost CB impacted			
MOE Reported Dt:		2014/06/08			

Map Key	Number of Records	Direction/ Distance (m)	Elevation (m)	Site	DB
Environmental Impact:		Confirmed			
Nature of Impact:		Other Impact(s); Soil Contamination; Surface Water Pollution			
Receiving Medium:					
SAC Action Class:		Primary Assessment of Spills			
Sector Source Type:		Pipeline/Components			
Site Municipality:		Toronto			

43	1 of 1	E/130.3	77.4	118 The Esplanade, 8 Market Street, 10-12 Market Street, 87 Front St E Toronto ON	EHS
Order No.:		20130828092			
Report Date:		09-SEP-13			
Report Type:		RSC Report (Urban)			
Search Radius (km):		.3			
Addit. Info Ordered:					

44	1 of 1	S/132.5	77.9	TORONTO ON	WWIS
Well ID:		7176733			
Concession:					
County:		YORK			
Easting Nad83:		631166			
Zone:		17			
Primary Water Use:		Monitoring			
Sec. Water Use:					
Pump Rate:					
Flow Rate:					
Specific Capacity:					
Construction Method:					
Elevation (m):					
Depth to Bedrock:					
Water Type:		FRESH			
--- Details ---					
Thickness:		.2 m			
Material Colour:		BLACK			
+					
Thickness:		3.6 m			
Material Colour:		BROWN			
+					
Thickness:		m			
Material Colour:					
Lot:					
Concession Name:					
Municipality:		TORONTO CITY			
Northing Nad83:		4833996			
Utm Reliability:		margin of error : 30 m - 100 m			
Construction Date:		19-JAN-12			
Well Depth:		3.8 m			
Static Water Level:					
Clear/Cloudy:					
Final Well Status:		Observation Wells			
Flowing (y/n):					
Elevation Reliability:					
Overburden/Bedrock:					
k:					
Casing Material:		Not stated			
Original Depth:		.2 m			
Material:		OTHER			
Original Depth:		3.8 m			
Material:		SAND			
Original Depth:		m			
Material:		OTHER			

45	1 of 7	N/133.0	83.0	10 King Street East Toronto ON M5C 1C3	EHS
Order No.:		20070112021			

Map Key	Number of Records	Direction/ Distance (m)	Elevation (m)	Site	DB
Report Date:		1/22/2007			
Report Type:		CAN - Custom Report			
Search Radius (km):		0.25			
Addit. Info Ordered:					
45	2 of 7	N/133.0	83.0	10 King St East Toronto ON M5C 1C3	EHS
Order No.:		20070123015			
Report Date:		1/24/2007			
Report Type:		CAN - Custom Report			
Search Radius (km):		0.25			
Addit. Info Ordered:					
45	3 of 7	N/133.0	83.0	First Folio Resource Group Inc. 10 King St E Suite 700 Toronto ON M5C 1C3	SCT
Established:		1994			
Plant Size (ft²):					
Employment:		14			
--- Details ---					
SIC/NAICS Code:		511130			
Description:		Book Publishers			
45	4 of 7	N/133.0	83.0	First Folio Resource Group Inc 10 King St E Suite 801 Toronto ON M5C 1C3	SCT
Established:		1994			
Plant Size (ft²):					
Employment:		20			
--- Details ---					
SIC/NAICS Code:		511190			
Description:		Other Publishers			
+					
SIC/NAICS Code:		541430			
Description:		Graphic Design Services			
+					
SIC/NAICS Code:		541899			
Description:		All Other Services Related to Advertising			
+					
SIC/NAICS Code:		561110			
Description:		Office Administrative Services			
45	5 of 7	N/133.0	83.0	Stockgroup Media - Stockhouse 10 King St E Suite 1202 Toronto ON M5C 1C3	SCT
Established:		1995			
Plant Size (ft²):					
Employment:		8			

Map Key	Number of Records	Direction/ Distance (m)	Elevation (m)	Site	DB
--- Details ---					
SIC/NAICS Code:		511210			
Description:		Software Publishers			
45	6 of 7	N/133.0	83.0	Olympus Pacific Minerals Inc. 10 King St E Suite 500 Toronto ON M5C 1C3	SCT
Established:		01-AUG-97			
Plant Size (ft²):					
Employment:					
--- Details ---					
SIC/NAICS Code:		213119			
Description:		Other Support Activities for Mining			
+					
SIC/NAICS Code:		212115			
Description:		Subbituminous Coal Mining			
45	7 of 7	N/133.0	83.0	Polar Star Mining Corp. 10 King St E Suite 500 Toronto ON M5C 1C3	SCT
Established:		01-SEP-03			
Plant Size (ft²):					
Employment:					
--- Details ---					
SIC/NAICS Code:		213119			
Description:		Other Support Activities for Mining			
46	1 of 1	NNW/133.3	82.8	ON	WWIS
Well ID:		7171147		Lot:	
Concession:				Concession Name:	
County:		YORK		Municipality: TORONTO CITY	
Easting Nad83:		631088		Northing Nad83: 4834247	
Zone:		17		Utm Reliability: margin of error : 30 m - 100 m	
Primary Water Use:				Construction Date: 25-AUG-11	
Sec. Water Use:				Well Depth:	
Pump Rate:				Static Water Level:	
Flow Rate:				Clear/Cloudy:	
Specific Capacity:				Final Well Status:	
Construction Method:				Flowing (y/n):	
Elevation (m):				Elevation Reliability:	
Depth to Bedrock:				Overburden/Bedroc k:	
Water Type:				Casing Material:	
47	1 of 2	E/133.9	77.5	City of Toronto 10 Market Street	SPL

Map Key	Number of Records	Direction/ Distance (m)	Elevation (m)	Site	DB
Toronto ON M5E 1M6					
Ref NO:		6632-8FMKJM			
Contaminant Code:					
Contaminant Name:					
Contaminant Quantity:					
Incident Cause:					
Incident Dt:		4/5/2011			
Incident Reason:					
Incident Summary:		Denbosch Con; Raw sewage was just rain water			
MOE Reported Dt:		4/5/2011			
Environmental Impact:		Possible			
Nature of Impact:					
Receiving Medium:					
SAC Action Class:		Land Spills			
Sector Source Type:					
Site Municipality:		Toronto			

<u>47</u>	2 of 2	E/133.9	77.5	TORONTO ON	WWIS
Well ID:	6928815			Lot:	
Concession:				Concession Name:	
County:	YORK			Municipality:	TORONTO CITY
Easting Nad83:				Northing Nad83:	
Zone:				Utm Reliability:	
Primary Water Use:				Construction Date:	21-MAR-05
Sec. Water Use:				Well Depth:	4.3 m
Pump Rate:				Static Water Level:	
Flow Rate:				Clear/Cloudy:	
Specific Capacity:				Final Well Status:	Observation Wells
Construction Method:	Driving			Flowing (y/n):	
Elevation (m):				Elevation Reliability:	
Depth to Bedrock:				Overburden/Bedrock:	Overburden
Water Type:				Casing Material:	Not stated
--- Details ---					
Thickness:	.3 m			Original Depth:	.3 m
Material Colour:	GREY			Material:	
+					
Thickness:	.3 m			Original Depth:	.6 m
Material Colour:	BROWN			Material:	GRAVEL, SAND, FILL
+					
Thickness:	1.23 m			Original Depth:	1.83 m
Material Colour:	BROWN			Material:	SAND, GRAVEL, FILL
+					
Thickness:	1.23 m			Original Depth:	3.06 m
Material Colour:	GREY			Material:	SAND, SILT, FILL
+					
Thickness:	1.24 m			Original Depth:	4.3 m

Map Key	Number of Records	Direction/ Distance (m)	Elevation (m)	Site	DB
Material Colour:		GREY		Material:	SILT, FINE SAND, TILL
48	1 of 1	N/134.9	83.0	Woodcliffe Corporation 107 King St. East Toronto ON M5C 1G6	GEN
Generator #:		ON3046434			
Approval Yrs:		07,08			
SIC Code:		531310			
SIC Description:		Real Estate Property Managers			
--- Details ---					
Waste Code:		145			
Waste Description:		PAINT/PIGMENT/COATING RESIDUES			
49	1 of 1	WSW/135.0	81.4	ON	BORE
Borehole ID:		638239		Type:	Borehole
Use:		Geotechnical/Geological Investigation			
Drill Method:		Diamond Drill			
Easting:		631025			
Location Accuracy:					
Elev. Reliability Note:					
Total Depth m:		10.7			
Township:					
Lot:					
Completion Date:		APR-1966			
Primary Water Use:		Not Used			
Static Water Level:		-999.9			
Sec. Water Use:					
--- Details ---					
Stratum ID:		218483662		Top Depth(m):	0.0
Bottom Depth(m):		0.1			
+					
Stratum ID:		218483663		Top Depth(m):	0.1
Bottom Depth(m):		2.7			
+					
Stratum ID:		218483664		Top Depth(m):	2.7
Bottom Depth(m):		6.3			
+					
Stratum ID:		218483665		Top Depth(m):	6.3
Bottom Depth(m):		6.6			
+					
Stratum ID:		218483666		Top Depth(m):	6.6
Bottom Depth(m):		7.0			
+					
Stratum ID:		218483667		Top Depth(m):	7.0
Bottom Depth(m):		10.7			
Stratum Desc:		SHALE. GREY,MARINE,LAYERED,			

Map Key	Number of Records	Direction/ Distance (m)	Elevation (m)	Site	DB
					AGE ORDOVICIAN. 00003020000900140020701108000
50	1 of 1	NNW/135.3	83.0	95 King St E Toronto ON M5C1G4	EHS
Order No.:		20140827054			
Report Date:		04-SEP-14			
Report Type:		Standard Select Report			
Search Radius (km):		.25			
Addit. Info Ordered:		Topographic Maps			
51	1 of 1	N/135.7	82.7	Husband A C & Son 109 King St E Toronto ON M5C 1G6	TANK
Permit Date:		6/9/1919			
Permit Type:		BP 35227			
User Type:					
Installation Type:		Fuel tank			
Installation Size:					
Installation Config.:		1 x Fuel tank			
No. Tanks Installed:		1			
Units of Measure:					
Value/Tank (\$):		800			
Capacity(gal):					
Reference:		CTA Building permits			
Location Desc:					
52	1 of 1	ENE/135.8	80.8	87 Front St.E., 8 Market St., 10-12 Market St, and 118 The Esplanade Toronto ON	EHS
Order No.:		20110429021			
Report Date:		5/3/2011			
Report Type:		Standard Report			
Search Radius (km):		0.25			
Addit. Info Ordered:		Fire Insur. Maps and/or Site Plans; City Directory			
53	1 of 1	W/136.5	81.9	The Braegen Group Inc. 30 Wellington St E Suite 1701 Toronto ON M5E 1S3	SCT
Established:		01-AUG-81			
Plant Size (ft²):					
Employment:					
--- Details ---					
SIC/NAICS Code:		541510			
Description:		Computer Systems Design and Related Services			
+					
SIC/NAICS Code:		541611			
Description:		Administrative Management and General Management Consulting Services			

Map Key	Number of Records	Direction/ Distance (m)	Elevation (m)	Site	DB
54	1 of 1	SSE/138.4	77.4	ON	BORE
Borehole ID:	635744			Type:	Borehole
Use:	Geotechnical/Geological Investigation			Status:	
Drill Method:	Diamond Drill			UTM Zone:	17
Easting:	631180			Northing:	4833993
Location Accuracy:				Orig. Ground Elev m:	78.6
Elev. Reliability Note:				DEM Ground Elev m:	76.9
Total Depth m:	4.6			Primary Name:	
Township:				Concession:	
Lot:				Municipality:	
Completion Date:				Static Water Level:	-999.9
Primary Water Use:	Not Used			Sec. Water Use:	
--- Details ---					
Stratum ID:	218474449			Top Depth(m):	0.0
Bottom Depth(m):	0.8			Stratum Desc:	CLAY. LACUSTRINE,AGE GLACIAL.
+					
Stratum ID:	218474450			Top Depth(m):	0.8
Bottom Depth(m):	4.6			Stratum Desc:	CLAY. BLUE,LACUSTRINE,AGE GLACIAL.

55	1 of 8	NNW/138.4	83.0	THOMSON RESEARCH ASSOCIATES 95 KING STREET EAST TORONTO CITY ON M5C 1G4	CA
Certificate #:	8-3521-95-966				
Application Year:	95				
Issue Date:	1/10/96				
Approval Type:	Industrial air				
Status:	Received in 1995, Issued in 1996				
Application Type:					
Client Name:					
Client Address:					
Client City:					
Client Postal Code:					
Project Description:	VENT FOR FUME HOOD & 6) CHEM. STOR.CAB.				
Contaminants:	Sulphuric Acid, Nitric Acid, Other Contaminant				
Emission Control:	No Controls				

55	2 of 8	NNW/138.4	83.0	THOMSON RESEARCH ASSOCIATES 95 KING E TORONTO ON M5C 1G4	CHEM
Mailing City:					
Mailing Address:					
Mailing Address 2:					
Business:	CHEMICALS				
Description:					

Map Key	Number of Records	Direction/ Distance (m)	Elevation (m)	Site	DB
55	3 of 8	NNW/138.4	83.0	95 KING STREET E TORONTO ON M5C 1G4	EHS
Order No.:		20070518004			
Report Date:		5/29/2007			
Report Type:		CAN - Complete Report			
Search Radius (km):		0.25			
Addit. Info Ordered:					
55	4 of 8	NNW/138.4	83.0	THOMPSON RESEARCH ASSOCIATES 95 KING STREET EAST, SUITE 100 TORONTO ON M5C 1G4	GEN
Generator #:		ON1951201			
Approval Yrs:		96,97,98,99			
SIC Code:		3712			
SIC Description:		IND. ORGANIC CHEM.			
--- Details ---					
Waste Code:		263			
Waste Description:		ORGANIC LABORATORY CHEMICALS			
55	5 of 8	NNW/138.4	83.0	THOMPSON RESEARCH ASSOCIATES 95 KING STREET EAST, SUITE 400 TORONTO ON M5C 1G4	GEN
Generator #:		ON1951201			
Approval Yrs:		00,01			
SIC Code:		3712			
SIC Description:		IND. ORGANIC CHEM.			
--- Details ---					
Waste Code:		148			
Waste Description:		INORGANIC LABORATORY CHEMICALS			
+					
Waste Code:		241			
Waste Description:		HALOGENATED SOLVENTS			
+					
Waste Code:		242			
Waste Description:		HALOGENATED PESTICIDES			
+					
Waste Code:		263			
Waste Description:		ORGANIC LABORATORY CHEMICALS			
+					
Waste Code:		269			
Waste Description:		NON-HALOGENATED PESTICIDES			
55	6 of 8	NNW/138.4	83.0	THOMSON RESEARCH ASSOCIATES 95 KING STREET EAST SUITE 400 TORONTO ON M5C 1G4	GEN
Generator #:		ON1951201			
Approval Yrs:		02,03,04,05,06,07,08			
SIC Code:		325999			

<i>Map Key</i>	<i>Number of Records</i>	<i>Direction/ Distance (m)</i>	<i>Elevation (m)</i>	<i>Site</i>	<i>DB</i>
SIC Description:		All Other Misc. Chemical Product Mfg.			
--- Details ---					
Waste Code:		146			
Waste Description:		OTHER SPECIFIED INORGANICS			
+					
Waste Code:		146			
Waste Description:		OTHER SPECIFIED INORGANICS			
+					
Waste Code:		148			
Waste Description:		INORGANIC LABORATORY CHEMICALS			
+					
Waste Code:		241			
Waste Description:		HALOGENATED SOLVENTS			
+					
Waste Code:		242			
Waste Description:		HALOGENATED PESTICIDES			
+					
Waste Code:		263			
Waste Description:		ORGANIC LABORATORY CHEMICALS			
+					
Waste Code:		269			
Waste Description:		NON-HALOGENATED PESTICIDES			
+					
Waste Code:		212			
Waste Description:		ALIPHATIC SOLVENTS			
+					
Waste Code:		331			
Waste Description:		WASTE COMPRESSED GASES			
55	7 of 8	NNW/138.4	83.0	Thomson Research Associates Limited 95 King St E Suite 400 Toronto ON M5C 1G4	SCT
Established:		1955			
Plant Size (ft²):					
Employment:		19			
--- Details ---					
SIC/NAICS Code:		325190			
Description:		Other Basic Organic Chemical Manufacturing			
55	8 of 8	NNW/138.4	83.0	Thomson Research Associates 95 King St E Suite 400 Toronto ON M5C 1G4	SCT
Established:		1955			
Plant Size (ft²):					
Employment:		19			
--- Details ---					
SIC/NAICS Code:		325190			
Description:		Other Basic Organic Chemical Manufacturing			
+					
SIC/NAICS Code:		325410			
Description:		Pharmaceutical and Medicine Manufacturing			

Map Key	Number of Records	Direction/ Distance (m)	Elevation (m)	Site	DB
56	1 of 1	SW/138.9	80.8	ON	BORE
Borehole ID:	638240			Type:	Borehole
Use:	Geotechnical/Geological Investigation			Status:	
Drill Method:	Diamond Drill			UTM Zone:	17
Easting:	631040			Northing:	4834038
Location Accuracy:				Orig. Ground Elev m:	79.9
Elev. Reliability Note:				DEM Ground Elev m:	80.2
Total Depth m:	9			Primary Name:	
Township:				Concession:	
Lot:				Municipality:	
Completion Date:	APR-1966			Static Water Level:	-999.9
Primary Water Use:	Not Used			Sec. Water Use:	
--- Details ---					
Stratum ID:	218483668			Top Depth(m):	0.0
Bottom Depth(m):	0.1			Stratum Desc:	ASPHALT.
+					
Stratum ID:	218483669			Top Depth(m):	0.1
Bottom Depth(m):	2.4			Stratum Desc:	FILL,SAND,STONES, WOOD. BROWN.
+					
Stratum ID:	218483670			Top Depth(m):	2.4
Bottom Depth(m):	2.6			Stratum Desc:	SILT,SAND,CLAY. BROWN,GLACIAL,AGE GLACIAL.
+					
Stratum ID:	218483671			Top Depth(m):	2.6
Bottom Depth(m):	6.2			Stratum Desc:	CLAY,SILT. GREY,LACUSTRINE,SOFT, AGE GLACIAL.
+					
Stratum ID:	218483672			Top Depth(m):	6.2
Bottom Depth(m):	6.7			Stratum Desc:	CLAY. GREY,LACUSTRINE,AGE GLACIAL.
+					
Stratum ID:	218483673			Top Depth(m):	6.7
Bottom Depth(m):	7.8			Stratum Desc:	SILT,CLAY. GREY,LACUSTRINE,HARD, AGE GLACIAL.
+					
Stratum ID:	218483674			Top Depth(m):	7.8
Bottom Depth(m):	9.0			Stratum Desc:	SHALE. GREY,MARINE,LAYERED, AGE ORDOVICIAN. 000800260008500700205030002201 44

57	1 of 2	S/139.5	78.0	CROPMARKS 4 CHURCH STREET TORONTO ON M5E 1V1	GEN
--------------------	--------	---------	------	--	-----

Generator #: ON1648501

<i>Map Key</i>	<i>Number of Records</i>	<i>Direction/ Distance (m)</i>	<i>Elevation (m)</i>	<i>Site</i>	<i>DB</i>
Approval Yrs:		93,94,95,96,97,98,99,00			
SIC Code:		2821			
SIC Description:		PLATEMAKING, ETC.			
--- Details ---					
Waste Code:		264			
Waste Description:		PHOTOPROCESSING WASTES			
57	2 of 2	S/139.5	78.0	CROPMA(OUR OF BUSINESS) 4 CHURCH STREET TORONTO ON M5E 1V1	GEN
Generator #:		ON1648501			
Approval Yrs:		01			
SIC Code:		2821			
SIC Description:		PLATEMAKING, ETC.			
--- Details ---					
Waste Code:		264			
Waste Description:		PHOTOPROCESSING WASTES			
58	1 of 1	E/140.8	77.7	Ontario Produce Co 28 Market St Toronto ON	TANK
Permit Date:		1/31/1930			
Permit Type:		BP A28114			
User Type:		Wholesale grocers?			
Installation Type:		Gasoline tank			
Installation Size:					
Installation Config.:		1 x Gasoline tank			
No. Tanks Installed:		1			
Units of Measure:					
Value/Tank (\$):		100			
Capacity(gal):					
Reference:		CTA Building permits			
Location Desc:		28-30 Market St			
59	1 of 1	E/141.3	77.8	Ontario Produce Co 30 West Market St Toronto ON	TANK
Permit Date:		10/27/1928			
Permit Type:		BP A18166			
User Type:		Wholesale grocers?			
Installation Type:		Gasoline tank			
Installation Size:					
Installation Config.:		1 x Gasoline tank			
No. Tanks Installed:		1			
Units of Measure:					
Value/Tank (\$):		100			
Capacity(gal):					
Reference:		CTA Building permits			
Location Desc:		Rear 30 West Market St			

Map Key	Number of Records	Direction/ Distance (m)	Elevation (m)	Site	DB
60	1 of 7	S/142.8	78.0	70 THE ESPLANADE, TORONTO ON	INC

Incident ID:
Incident Number: 1577130
SR Type: FS-Perform L1 Incident Insp
Status Code:
Summary: 70 THE ESPLANADE, TORONTO - FIRE
Drainage System:
Sub Surface Contam.:
Aff. Prop. Use Water:
Contam. Migrated:
Contact Natural Env.:
Near Body of Water:
Approx. Quant. Rel.:
Equipment Model:
Serial No:
Residential App. Type:
Commercial App. Type:
Industrial App. Type:
Institutional App. Type:
Venting Type:
Vent Connector Mater.:
Vent Chimney Mater.:
Notes:
Pipeline Type:
Pipeline Involved:
Pipe Material:
Depth Ground Cover:
Regulator Location:
Regulator Type:
Operation Pressure:
Pipeline Notes:
Liquid Prop Make:
Liquid Prop Model:
Liquid Prop Serial No:
Equipment Type:
Cylinder Capacity:
Cylinder Capac. Units:
Cylinder Material Type:
Tank Capacity:
Tank Material Type:
Tank Storage Type:
Tank Location Type:
Pump Flow Rate Capac.:
Liquid Prop Notes:

60	2 of 7	S/142.8	78.0	KEY PORTER BOOKS LTD. 70 THE ESPLANADE FLOOR 3 TORONTO ON M5E 1R2	SCT
--------------------	--------	---------	------	---	-----

Established: 1982
Plant Size (ft²): 0
Employment: 29

--- Details ---

Map Key	Number of Records	Direction/ Distance (m)	Elevation (m)	Site	DB
SIC/NAICS Code:		511130			
Description:		Book Publishers			
60	3 of 7	S/142.8	78.0	WHERE CANADA INC. 70 THE ESPLANADE FLOOR 4 TORONTO ON M5E 1R2	SCT
Established:		1906			
Plant Size (ft²):		5000			
Employment:		50			
--- Details ---					
SIC/NAICS Code:		323119			
Description:		Other Printing			
+					
SIC/NAICS Code:		511120			
Description:		Periodical Publishers			
60	4 of 7	S/142.8	78.0	KEY PUBLISHERS 70 THE ESPLANADE FLOOR 4 TORONTO ON M5E 1R2	SCT
Established:		0000			
Plant Size (ft²):		5000			
Employment:		0			
--- Details ---					
SIC/NAICS Code:		511120			
Description:		Periodical Publishers			
60	5 of 7	S/142.8	78.0	KEY PORTER BOOKS LIMITED 70 THE ESPLANADE FLOOR 3 TORONTO ON M5E 1R2	SCT
Established:		1982			
Plant Size (ft²):		0			
Employment:		29			
--- Details ---					
SIC/NAICS Code:		2731			
Description:		BOOKS: PUBLISHING, OR PUBLISHING AND PRINTING			
60	6 of 7	S/142.8	78.0	WHERE MAGAZINES INTERNATIONAL 70 THE ESPLANADE TORONTO ON M5E 1R2	SCT
Established:		1936			
Plant Size (ft²):		0			
Employment:		35			
--- Details ---					
SIC/NAICS Code:		2721			
Description:		PERIODICALS: PUBLISHING, OR PUBLISHING AND PRINTING			

Map Key	Number of Records	Direction/ Distance (m)	Elevation (m)	Site	DB
60	7 of 7	S/142.8	78.0	Key Publishers Company Ltd. 70 The Esplanade Suite 400 Toronto ON M5E 1R2	SCT
Established:		01-JUL-62			
Plant Size (ft²):		5000			
Employment:					
--- Details ---					
SIC/NAICS Code:		511120			
Description:		Periodical Publishers			
61	1 of 1	NW/144.0	84.2	King St Echurch St Toronto ON	EHS
Order No.:		20131007034			
Report Date:		17-OCT-13			
Report Type:		Standard Report			
Search Radius (km):		.25			
Addit. Info Ordered:		Topographic Maps			
62	1 of 5	ESE/144.2	77.7	8 Market Street Toronto ON M5E 1M6	EHS
Order No.:		20061129032			
Report Date:		12/8/2006			
Report Type:		Complete Report			
Search Radius (km):		0.25			
Addit. Info Ordered:		Fire Insur. Maps And /or Site Plans; City Directory			
62	2 of 5	ESE/144.2	77.7	DUNDURN PRESS LTD. 8 MARKET ST SUITE 200 TORONTO ON M5E 1M6	SCT
Established:		1972			
Plant Size (ft²):		14000			
Employment:		10			
--- Details ---					
SIC/NAICS Code:		2731			
Description:		BOOKS: PUBLISHING, OR PUBLISHING AND PRINTING			
+					
SIC/NAICS Code:		2741			
Description:		MISCELLANEOUS PUBLISHING			
+					
SIC/NAICS Code:		511130			
Description:		Book Publishers			
+					
SIC/NAICS Code:		511190			
Description:		Other Publishers			
62	3 of 5	ESE/144.2	77.7	HOUNSLOW PRESS LTD. 8 MARKET ST TORONTO ON M5E 1M6	SCT

<i>Map Key</i>	<i>Number of Records</i>	<i>Direction/ Distance (m)</i>	<i>Elevation (m)</i>	<i>Site</i>	<i>DB</i>
<i>Established:</i>		1972			
<i>Plant Size (ft²):</i>		25000			
<i>Employment:</i>		1			
<i>--- Details ---</i>					
<i>SIC/NAICS Code:</i>		2731			
<i>Description:</i>		BOOKS: PUBLISHING, OR PUBLISHING AND PRINTING			
<u>62</u>	4 of 5	<i>ESE/144.2</i>	<i>77.7</i>	<i>Hounslow Press Ltd. - Div. of Dundurn Press Ltd. 8 Market St Suite 200 Toronto ON M5E 1M6</i>	<i>SCT</i>
<i>Established:</i>		1972			
<i>Plant Size (ft²):</i>		25000			
<i>Employment:</i>		1			
<u>62</u>	5 of 5	<i>ESE/144.2</i>	<i>77.7</i>	<i>Dundurn Press Limited 8 Market St Suite 200 Toronto ON M5E 1M6</i>	<i>SCT</i>
<i>Established:</i>		1972			
<i>Plant Size (ft²):</i>		2500			
<i>Employment:</i>		12			
<i>--- Details ---</i>					
<i>SIC/NAICS Code:</i>		511130			
<i>Description:</i>		Book Publishers			
+					
<i>SIC/NAICS Code:</i>		511190			
<i>Description:</i>		Other Publishers			
<u>63</u>	1 of 1	<i>NW/144.8</i>	<i>84.5</i>	<i>Emerald Valley Development 85 King St East Toronto ON M5C 1G3</i>	<i>GEN</i>
<i>Generator #:</i>		ON3958413			
<i>Approval Yrs:</i>		06			
<i>SIC Code:</i>		531120			
<i>SIC Description:</i>		Lessors of Non-Residential Buildings (except Mini-			
<i>--- Details ---</i>					
<i>Waste Code:</i>		221			
<i>Waste Description:</i>		LIGHT FUELS			
+					
<i>Waste Code:</i>		251			
<i>Waste Description:</i>		OIL SKIMMINGS & SLUDGES			
<u>64</u>	1 of 1	<i>ENE/145.3</i>	<i>80.6</i>	<i>TORONTO CITY MARKET ST./FRONT ST./ESPLANADE TORONTO CITY ON</i>	<i>CA</i>
<i>Certificate #:</i>		3-1027-97-			
<i>Application Year:</i>		97			

<i>Map Key</i>	<i>Number of Records</i>	<i>Direction/ Distance (m)</i>	<i>Elevation (m)</i>	<i>Site</i>	<i>DB</i>
Issue Date: 8/7/1997 Approval Type: Municipal sewage Status: Approved Application Type: Client Name: Client Address: Client City: Client Postal Code: Project Description: Contaminants: Emission Control:					
65	1 of 1	N/148.4	82.0	TORONTO HYDRO 125 KING STREET EAST TRANSFORMER TORONTO CITY ON M5C 1G6	SPL
Ref NO: 94359 Contaminant Code: Contaminant Name: Contaminant Quantity: Incident Cause: COOLING SYSTEM LEAK Incident Dt: 12/10/1993 Incident Reason: FIRE/EXPLOSION Incident Summary: TORONTO HYDRO: MINERAL OIL TO GROUND DUE TO TRANSFORMER FIRE. MOE Reported Dt: 12/10/1993 Environmental Impact: NOT ANTICIPATED Nature of Impact: Receiving Medium: LAND SAC Action Class: Sector Source Type: Site Municipality: 01106					
66	1 of 1	ESE/149.0	77.5	National Grocers Ltd 100 Esplanade Toronto ON	TANK
Permit Date: 4/19/1927 Permit Type: BP A3965 User Type: Grocery store Installation Type: Gasoline tank Installation Size: Installation Config.: 1 x Gasoline tank No. Tanks Installed: 1 Units of Measure: Value/Tank (\$): 50 Capacity(gal): Reference: CTA Building permits Location Desc:					
67	1 of 1	WSW/150.7	82.4	ON	BORE
Borehole ID:	638019			Type:	Borehole

Map Key	Number of Records	Direction/ Distance (m)	Elevation (m)	Site	DB
Use:	Geotechnical/Geological Investigation			Status:	
Drill Method:	Diamond Drill			UTM Zone:	17
Easting:	631010			Northing:	4834063
Location Accuracy:				Orig. Ground Elev m:	80.5
Elev. Reliability Note:				DEM Ground Elev m:	80.6
Total Depth m:	8.7			Primary Name:	
Township:				Concession:	
Lot:				Municipality:	
Completion Date:	APR-1966			Static Water Level:	.9
Primary Water Use:	Not Used			Sec. Water Use:	
--- Details ---					
Stratum ID:	218482643			Top Depth(m):	0.0
Bottom Depth(m):	0.1			Stratum Desc:	ASPHALT.
+					
Stratum ID:	218482644			Top Depth(m):	0.1
Bottom Depth(m):	2.2			Stratum Desc:	FILL,SAND. BROWN.
+					
Stratum ID:	218482645			Top Depth(m):	2.2
Bottom Depth(m):	2.6			Stratum Desc:	CLAY. BROWN,LACUSTRINE,STIFF, AGE GLACIAL, WATER STABLE AT 261.1 FEET.
+					
Stratum ID:	218482646			Top Depth(m):	2.6
Bottom Depth(m):	3.2			Stratum Desc:	CLAY,SAND. BROWN,GLACIAL,STIFF,LAYERED, AGE GLACIAL.
+					
Stratum ID:	218482647			Top Depth(m):	3.2
Bottom Depth(m):	5.5			Stratum Desc:	CLAY,SILT. GREY,LACUSTRINE,SOFT, AGE GLACIAL.
+					
Stratum ID:	218482648			Top Depth(m):	5.5
Bottom Depth(m):	7.5			Stratum Desc:	CLAY. GREY,LACUSTRINE,HARD, AGE GLACIAL.
+					
Stratum ID:	218482649			Top Depth(m):	7.5
Bottom Depth(m):	7.7			Stratum Desc:	SILT. GREY,LACUSTRINE,HARD, AGE GLACIAL.
+					
Stratum ID:	218482650			Top Depth(m):	7.7
Bottom Depth(m):	8.7			Stratum Desc:	SHALE. GREY,MARINE,LAYERED, AGE ORDOVICIAN. 00106004001800140025309600025
68	1 of 1	NW/152.1	83.4	ON	WWIS
Well ID:	7211343			Lot:	
Concession:				Concession Name:	

<i>Map Key</i>	<i>Number of Records</i>	<i>Direction/ Distance (m)</i>	<i>Elevation (m)</i>	<i>Site</i>	<i>DB</i>	
County: Easting Nad83: Zone: Primary Water Use: Sec. Water Use: Pump Rate: Flow Rate: Specific Capacity: Construction Method: Elevation (m): Depth to Bedrock: Water Type:	YORK 631028 17			Municipality: Northing Nad83: Utm Reliability: Construction Date: Well Depth: Static Water Level: Clear/Cloudy: Final Well Status: Flowing (y/n): Elevation Reliability: Overburden/Bedrock k: Casing Material:	TORONTO CITY 4834223 margin of error : 30 m - 100 m	

69	1 of 2	SSE/152.3	77.7	TORONTO CITY, WORKS & EMERGENCY SERVICES CHURCH ST./THE ESPLANADE TORONTO CITY ON	CA
Certificate #: Application Year: Issue Date: Approval Type: Status: Application Type: Client Name: Client Address: Client City: Client Postal Code: Project Description: Contaminants: Emission Control:	7-0134-99-99 3/24/1999 Municipal water Approved				

69	2 of 2	SSE/152.3	77.7	ONTARIO HYDRO ESPLANADE/CHURCH HIGH VOLTAGE CABLE TORONTO CITY ON	SPL
Ref NO: Contaminant Code: Contaminant Name: Contaminant Quantity: Incident Cause: Incident Dt: Incident Reason: Incident Summary: MOE Reported Dt: Environmental Impact: Nature of Impact: Receiving Medium: SAC Action Class: Sector Source Type: Site Municipality:	102969 UNKNOWN 7/20/1994 UNKNOWN ONTARIO HYDRO: OIL LEAKING FROM CABLE 7/20/1994 POSSIBLE Other LAND				
					1106

Map Key	Number of Records	Direction/ Distance (m)	Elevation (m)	Site	DB
70	1 of 11	S/153.0	77.5	COMINCO LTD 56 THE ESPLANADE E SUITE 510 TORONTO ON M5E 1A7	GEN
Generator #:		ON0059400			
Approval Yrs:		86,87			
SIC Code:		0929			
SIC Description:		SERVICE -MINING			
--- Details ---					
Waste Code:		114			
Waste Description:		OTHER INORGANIC ACID WASTES			
+					
Waste Code:		212			
Waste Description:		ALIPHATIC SOLVENTS			
70	2 of 11	S/153.0	77.5	COMINCO LTD. OUT OF BUSINESS 56 THE ESPLANADE E SUITE 510 TORONTO ON M5E 1A7	GEN
Generator #:		ON0059400			
Approval Yrs:		88,89,90			
SIC Code:		0929			
SIC Description:		SERVICE -MINING			
--- Details ---					
Waste Code:		114			
Waste Description:		OTHER INORGANIC ACID WASTES			
+					
Waste Code:		212			
Waste Description:		ALIPHATIC SOLVENTS			
70	3 of 11	S/153.0	77.5	COMINCO LTD. OUT OF BUSINESS 10-063 56 THE ESPLANADE E SUITE 510 TORONTO ON M5E 1A7	GEN
Generator #:		ON0059400			
Approval Yrs:		92,93,94,95,96,97			
SIC Code:		0929			
SIC Description:		SERVICE -MINING			
70	4 of 11	S/153.0	77.5	COMINCO LIMITED (OUT OF BUSINESS) 56 THE ESPLANADE SUITE 510 TORONTO ON M5E 1A7	GEN
Generator #:		ON0059400			
Approval Yrs:		98			
SIC Code:		0929			
SIC Description:		SERVICE -MINING			

Map Key	Number of Records	Direction/ Distance (m)	Elevation (m)	Site	DB
70	5 of 11	S/153.0	77.5	IMPRNT.TYPESETTING/MTRX PDCTNS.LTD 56 THE ESPLANADE, SUITE 404 TORONTO ON M5E 1A7	GEN
Generator #:		ON0598600			
Approval Yrs:		86,87,88,89,90			
SIC Code:		2821			
SIC Description:		PLATEMAKING, ETC.			
--- Details ---					
Waste Code:		112			
Waste Description:		ACID WASTE - HEAVY METALS			
+					
Waste Code:		264			
Waste Description:		PHOTOPROCESSING WASTES			
70	6 of 11	S/153.0	77.5	IMPRINT (OUT BUSINESS) 21-190 56 THE ESPLANADE, SUITE 404 TORONTO ON M5E 1A7	GEN
Generator #:		ON0598600			
Approval Yrs:		92,93,94,95,96,97,98			
SIC Code:		2821			
SIC Description:		PLATEMAKING, ETC.			
70	7 of 11	S/153.0	77.5	YOUNG NATURALIST FOUNDATION, THE 43-372 56 THE ESPLANADE SUITE 302 TORONTO ON M5E 1A7	GEN
Generator #:		ON1319200			
Approval Yrs:		92,93,94,95,96,97,98			
SIC Code:		2841			
SIC Description:		NEWSPAPER, ETC. IND.			
--- Details ---					
Waste Code:		264			
Waste Description:		PHOTOPROCESSING WASTES			
70	8 of 11	S/153.0	77.5	DEJAVU 56 THE ESPLANADE, SUITE 507 TORONTO ON M5E 1A7	GEN
Generator #:		ON2053800			
Approval Yrs:		95,96,97,98,99,00,01			
SIC Code:		6571			
SIC Description:		CAMERA/PHOTO. SUPPLY			
--- Details ---					
Waste Code:		264			
Waste Description:		PHOTOPROCESSING WASTES			
70	9 of 11	S/153.0	77.5	YOUNG NATURALIST FOUNDATION, THE 56 THE ESPLANADE SUITE 302	GEN

Map Key	Number of Records	Direction/ Distance (m)	Elevation (m)	Site	DB
TORONTO ON M5E 1A7					
Generator #:		ON1319200			
Approval Yrs:		99,00,01			
SIC Code:		2841			
SIC Description:		NEWSPAPER, ETC. IND.			
--- Details ---					
Waste Code:		264			
Waste Description:		PHOTOPROCESSING WASTES			
<u>70</u>	10 of 11	S/153.0	77.5	Vericom Systems Ltd. 56 The Esplanade Suite 306 Toronto ON M5E 1A7	SCT
Established:		01-AUG-80			
Plant Size (ft²):		1000			
Employment:					
--- Details ---					
SIC/NAICS Code:		511210			
Description:		Software Publishers			
+					
SIC/NAICS Code:		541510			
Description:		Computer Systems Design and Related Services			
<u>70</u>	11 of 11	S/153.0	77.5	Canadian Art Foundation 56 The Esplanade Unit 310 Toronto ON M5E 1A7	SCT
Established:		1991			
Plant Size (ft²):					
Employment:		5			
--- Details ---					
SIC/NAICS Code:		511120			
Description:		Periodical Publishers			
+					
SIC/NAICS Code:		813910			
Description:		Business Associations			
<u>71</u>	1 of 1	SSE/155.4	77.5	ST. LAWRENCE NEIGHBOURHOOD'S N.P. SEN. H 85 THE ESPLANADE TORONTO CITY ON M5E 1Y8	CA
Certificate #:		8-3522-96-			
Application Year:		96			
Issue Date:		3/11/1997			
Approval Type:		Industrial air			
Status:					
Application Type:					
Client Name:					
Client Address:					
Client City:					
Client Postal Code:					

Map Key	Number of Records	Direction/ Distance (m)	Elevation (m)	Site	DB
Project Description:		EMERGENCY POWER FOR SENIORS HOME			
Contaminants:		Nitrogen Oxides			
Emission Control:					
72	1 of 1	NW/156.0	83.1	79-81 King Street East Toronto ON M5C 1G3	EHS
Order No.:		20051110012			
Report Date:		11/21/2005			
Report Type:		Complete Report			
Search Radius (km):		0.25			
Addit. Info Ordered:					
73	1 of 1	S/156.1	77.6	ON	WWIS
Well ID:		7176353		Lot:	
Concession:				Concession Name:	
County:		YORK		Municipality: TORONTO CITY	
Easting Nad83:		631140		Northing Nad83: 4833971	
Zone:		17		Utm Reliability: margin of error : 30 m - 100 m	
Primary Water Use:				Construction Date: 12-NOV-11	
Sec. Water Use:				Well Depth:	
Pump Rate:				Static Water Level:	
Flow Rate:				Clear/Cloudy:	
Specific Capacity:				Final Well Status:	
Construction Method:				Flowing (y/n):	
Elevation (m):				Elevation Reliability:	
Depth to Bedrock:				Overburden/Bedrock:	
Water Type:				k:	
				Casing Material:	
74	1 of 7	ESE/156.2	77.6	PONTIERI GARAGE LTD 118 THE ESPLANADE TORONTO ON M5E 1A9	EXP
Instance ID:					
TSSA Program Area:					
Maximum Hazard Rank:					
Facility Type:					
Expired Date:		8/8/1992			
Instance Number:		9577656			
Instance Type:		FS Facility			
Status:		EXPIRED			
Description:					
74	2 of 7	ESE/156.2	77.6	PONTIERI GARAGE LTD 118 THE ESPLANADE TORONTO ON M5E 1A9	EXP

Map Key	Number of Records	Direction/ Distance (m)	Elevation (m)	Site	DB
Instance ID: TSSA Program Area: Maximum Hazard Rank: Facility Type: Expired Date: 1/2/1984 Instance Number: 11013647 Instance Type: FS Liquid Fuel Tank Status: EXPIRED Description:					
74	3 of 7	ESE/156.2	77.6	PONTIERI GARAGE LTD 118 THE ESPLANADE TORONTO ON M5E 1A9	EXP
Instance ID: 61671 TSSA Program Area: Maximum Hazard Rank: Facility Type: FS Liquid Fuel Tank Expired Date: 1/2/1984 Instance Number: 11013647 Instance Type: FS Liquid Fuel Tank Status: EXPIRED Description: FS Gasoline Station - Full Serve					
74	4 of 7	ESE/156.2	77.6	Woodcliffe Corporation 118 Esplanade Toronto ON	GEN
Generator #: ON7450299 Approval Yrs: 2010 SIC Code: 999999 SIC Description: --- Details --- Waste Code: 251 Waste Description: OIL SKIMMINGS & SLUDGES					
74	5 of 7	ESE/156.2	77.6	Woodcliffe Corporation 118 Esplanade Toronto ON	GEN
Generator #: ON7450299 Approval Yrs: 2011 SIC Code: 999999 SIC Description: --- Details --- Waste Code: 251 Waste Description: OIL SKIMMINGS & SLUDGES					
74	6 of 7	ESE/156.2	77.6	PONTIERI GARAGE LTD 118 ESPLANADE AV TORONTO ON M5E 1A9	PRT

<i>Map Key</i>	<i>Number of Records</i>	<i>Direction/ Distance (m)</i>	<i>Elevation (m)</i>	<i>Site</i>	<i>DB</i>
Location ID:		15365			
Type:		retail			
Expiry Date:		1993-08-31			
Capacity (L):		0			
Licence #:		0025699001			
74	7 of 7	ESE/156.2	77.6	Pontieri Automotive 118 The Esplanade Toronto ON M5E 1A9	SCT
Established:		1958			
Plant Size (ft²):		2			
Employment:					
--- Details ---					
SIC/NAICS Code:		336310			
Description:		Motor Vehicle Gasoline Engine and Engine Parts Manufacturing			
75	1 of 2	NNE/158.0	82.8	Leishman & McCallum 135 King St E Toronto ON M5C 1G6	TANK
Permit Date:		1923			
Permit Type:		To use, referred back			
User Type:		Truck sales			
Installation Type:		Premises as show garage			
Installation Size:					
Installation Config.:		Premises as show garage			
No. Tanks Installed:					
Units of Measure:					
Value/Tank (\$):					
Capacity(gal):					
Reference:		TCM 1923 A: 1326			
Location Desc:					
75	2 of 2	NNE/158.0	82.8	Leishman & McCallum 135 King St E Toronto ON M5C 1G6	TANK
Permit Date:		1923			
Permit Type:		To use, granted			
User Type:		Truck sales			
Installation Type:		Premises as show garage			
Installation Size:					
Installation Config.:		Premises as show garage			
No. Tanks Installed:					
Units of Measure:					
Value/Tank (\$):					
Capacity(gal):					
Reference:		TCM 1923 A: 1386			
Location Desc:					

<i>Map Key</i>	<i>Number of Records</i>	<i>Direction/ Distance (m)</i>	<i>Elevation (m)</i>	<i>Site</i>	<i>DB</i>
76	1 of 1	NNE/158.4	82.8	Maptuit Corporation 133 King St E Floor 4 Toronto ON M5C 1G6	SCT
Established:		01-AUG-99			
Plant Size (ft²):					
Employment:					
--- Details ---					
SIC/NAICS Code:		511210			
Description:		Software Publishers			
77	1 of 2	NW/162.5	83.2	CADILLAC FAIRVIEW CORPORATION LTD. 77 KING ST E TORONTO DOMINION TOWER TORONTO ON M5C 1G3	NPCB
Company Code:		O0144B			
Transaction Date:		9/17/1993			
Inspection Date:		9/15/1987			
Industry:		OTHER			
Site Status:		INSPECTED SITES (NON FEDERAL)			
77	2 of 2	NW/162.5	83.2	Reid 77 King St E Toronto ON M5C 1G3	TANK
Permit Date:		7/25/1919			
Permit Type:		BP 36412			
User Type:					
Installation Type:		Fuel tank			
Installation Size:					
Installation Config.:		1 x Fuel tank			
No. Tanks Installed:		1			
Units of Measure:					
Value/Tank (\$):		700			
Capacity(gal):					
Reference:		CTA Building permits			
Location Desc:					
78	1 of 5	ENE/163.0	80.9	City of Toronto 91 Front Street East Toronto ON	GEN
Generator #:		ON8548462			
Approval Yrs:		06			
SIC Code:		445110 445299			
SIC Description:		Supermarkets and Other Grocery (except Convenience, All Other Specialty Food Stores			
--- Details ---					
Waste Code:		251			
Waste Description:		OIL SKIMMINGS & SLUDGES			

<i>Map Key</i>	<i>Number of Records</i>	<i>Direction/ Distance (m)</i>	<i>Elevation (m)</i>	<i>Site</i>	<i>DB</i>
78	2 of 5	ENE/163.0	80.9	City of Toronto 91 Front Street East Toronto ON	GEN
Generator #:		ON8548462			
Approval Yrs:		2010			
SIC Code:		445110, 445299			
SIC Description:		Supermarkets and Other Grocery (except Convenience) Stores, All Other Specialty Food Stores			
--- Details ---					
Waste Code:		251			
Waste Description:		OIL SKIMMINGS & SLUDGES			
78	3 of 5	ENE/163.0	80.9	City of Toronto 91 Front St. E Toronto ON	GEN
Generator #:		ON6341700			
Approval Yrs:		2011			
SIC Code:		913910			
SIC Description:		Other Local Municipal and Regional Public Administration			
--- Details ---					
Waste Code:		251			
Waste Description:		OIL SKIMMINGS & SLUDGES			
78	4 of 5	ENE/163.0	80.9	City of Toronto 91 Front Street East Toronto ON	GEN
Generator #:		ON8548462			
Approval Yrs:		2011			
SIC Code:		445110, 445299			
SIC Description:		Supermarkets and Other Grocery (except Convenience) Stores, All Other Specialty Food Stores			
--- Details ---					
Waste Code:		251			
Waste Description:		OIL SKIMMINGS & SLUDGES			
78	5 of 5	ENE/163.0	80.9	City of Toronto 91 Front St. E Toronto ON	GEN
Generator #:		ON6341700			
Approval Yrs:		2012			
SIC Code:		913910			
SIC Description:		Other Local Municipal and Regional Public Administration			
--- Details ---					
Waste Code:		251			
Waste Description:		OIL SKIMMINGS & SLUDGES			
79	1 of 13	NNE/164.0	82.1	EQUIFUND YORK DEVELOPMENTS LTD. 145 KING ST. EAST TORONTO ON	GEN

Map Key	Number of Records	Direction/ Distance (m)	Elevation (m)	Site	DB	
Generator #:		ON1316800				
Approval Yrs:		92,93,97,98				
SIC Code:		7511				
SIC Description:		RESID. BLDG. OPER.				
--- Details ---						
Waste Code:		146				
Waste Description:		OTHER SPECIFIED INORGANICS				
79	2 of 13	NNE/164.0	82.1	UMBRELLA GRAPHICS INC. 145 KING ST. EAST, 4TH FLOOR TORONTO ON M5C 2Y8	39-432	GEN
Generator #:		ON1511900				
Approval Yrs:		92,93,94,95,96,97,98				
SIC Code:		2821				
SIC Description:		PLATEMAKING, ETC.				
--- Details ---						
Waste Code:		264				
Waste Description:		PHOTOPROCESSING WASTES				
79	3 of 13	NNE/164.0	82.1	EQUIFUND YORK DEVELOPMENTS LTD. 14-842 145 KING ST. EAST C/O 125 KING ST. EAST TORONTO ON M5C 1G6		GEN
Generator #:		ON1316800				
Approval Yrs:		94,95,96				
SIC Code:		7511				
SIC Description:		RESID. BLDG. OPER.				
--- Details ---						
Waste Code:		146				
Waste Description:		OTHER SPECIFIED INORGANICS				
79	4 of 13	NNE/164.0	82.1	EQUIFUND (OUT OF BUSINESS) LTD. 145 KING STREET EAST TORONTO ON		GEN
Generator #:		ON1316800				
Approval Yrs:		99,00				
SIC Code:		7511				
SIC Description:		RESID. BLDG. OPER.				
--- Details ---						
Waste Code:		146				
Waste Description:		OTHER SPECIFIED INORGANICS				
79	5 of 13	NNE/164.0	82.1	UMBRELLA GRAPHICS INC. 145 KING STREET EAST, 4TH FLOOR TORONTO ON M5C 2Y8		GEN
Generator #:		ON1511900				
Approval Yrs:		99,00,01				

Map Key	Number of Records	Direction/ Distance (m)	Elevation (m)	Site	DB
SIC Code:		2821			
SIC Description:		PLATEMAKING, ETC.			
--- Details ---					
Waste Code:		264			
Waste Description:		PHOTOPROCESSING WASTES			
79	6 of 13	NNE/164.0	82.1	DERLAN INDUSTRIES LTD. 145 KING ST E SUITE 500 TORONTO ON M5C 2Y7	SCT
Established:		1985			
Plant Size (ft²):		0			
Employment:		18			
--- Details ---					
SIC/NAICS Code:		3499			
Description:		FABRICATED METAL PRODUCTS, NOT ELSEWHERE CLASSIFIED			
+					
SIC/NAICS Code:		3663			
Description:		RADIO AND TELEVISION BROADCASTING AND COMMUNICATIONS EQUIPMENT			
+					
SIC/NAICS Code:		3769			
Description:		GUIDED MISSILE AND SPACE VEHICLE PARTS AND AUXILIARY EQUIPMENT, NOT ELSEWHERE CLASSIFIED			
79	7 of 13	NNE/164.0	82.1	KNOLL INC. 145 KING ST E GRND FLOOR TORONTO ON M5C 2Y7	SCT
Established:		1950			
Plant Size (ft²):		0			
Employment:		13			
--- Details ---					
SIC/NAICS Code:		2521			
Description:		WOOD OFFICE FURNITURE			
+					
SIC/NAICS Code:		2522			
Description:		OFFICE FURNITURE, EXCEPT WOOD			
79	8 of 13	NNE/164.0	82.1	DERLAN INDUSTRIES LIMITED 145 King St E Suite 500 Toronto ON M5C 2Y7	SCT
Established:		1985			
Plant Size (ft²):		0			
Employment:		10			
--- Details ---					
SIC/NAICS Code:		332999			
Description:		All Other Miscellaneous Fabricated Metal Product Manufacturing			
+					
SIC/NAICS Code:		334220			
Description:		Radio and Television Broadcasting and Wireless Communications Equipment Manufacturing			
+					
SIC/NAICS Code:		336410			

Map Key	Number of Records	Direction/ Distance (m)	Elevation (m)	Site	DB
Description:		Aerospace Product and Parts Manufacturing			
79	9 of 13	NNE/164.0	82.1	CASEWARE INTERNATIONAL INC. 145 King St E Suite 200 Toronto ON M5C 2Y8	SCT
Established:		1988			
Plant Size (ft²):		7000			
Employment:		40			
--- Details ---					
SIC/NAICS Code:		511210			
Description:		Software Publishers			
79	10 of 13	NNE/164.0	82.1	GreenWare Environmental Systems Inc. 145 King St E Suite 200 Toronto ON M5C 2Y8	SCT
Established:		1993			
Plant Size (ft²):					
Employment:		10			
--- Details ---					
SIC/NAICS Code:		511210			
Description:		Software Publishers			
+					
SIC/NAICS Code:		334610			
Description:		Manufacturing and Reproducing Magnetic and Optical Media			
79	11 of 13	NNE/164.0	82.1	Knoll North America Corp. 145 King St E Main Floor Toronto ON M5C 2Y8	SCT
Established:		1950			
Plant Size (ft²):		3000			
Employment:		12			
--- Details ---					
SIC/NAICS Code:		414390			
Description:		Other Home Furnishings Wholesaler-Distributors			
+					
SIC/NAICS Code:		417910			
Description:		Office and Store Machinery and Equipment Wholesaler-Distributors			
79	12 of 13	NNE/164.0	82.1	Alliance Films Inc. 145 King St E Suite 300 Toronto ON M5C 2Y7	SCT
Established:					
Plant Size (ft²):		81000			
Employment:					
--- Details ---					
SIC/NAICS Code:		512110			
Description:		Motion Picture and Video Production			
+					

Map Key	Number of Records	Direction/ Distance (m)	Elevation (m)	Site	DB
SIC/NAICS Code:		512120			
Description:		Motion Picture and Video Distribution			
+					
SIC/NAICS Code:		515120			
Description:		Television Broadcasting			
79	13 of 13	NNE/164.0	82.1	Agnico-Eagle Mines Limited 145 King St E Suite 500 Toronto ON M5C 2Y7	SCT
Established:					
Plant Size (ft²):					
Employment:					
--- Details ---					
SIC/NAICS Code:		212220			
Description:		Gold and Silver Ore Mining			
80	1 of 6	W/164.2	82.5	26 Wellington Street East Toronto ON M5E 1S2	EHS
Order No.:		20070213019			
Report Date:		2/22/2007			
Report Type:		USA - Complete Report (0.25)			
Search Radius (km):		0.25			
Addit. Info Ordered:					
80	2 of 6	W/164.2	82.5	26 Wellington St E Toronto ON M5E 1W9	EHS
Order No.:		20130423018			
Report Date:		25-APR-13			
Report Type:		Standard Report			
Search Radius (km):		.25			
Addit. Info Ordered:					
80	3 of 6	W/164.2	82.5	Dr Mark Sokalsky 26 Wellington St E unit 6 Toronto ON	GEN
Generator #:		ON5418105			
Approval Yrs:		As of May 2015			
SIC Code:					
SIC Description:					
--- Details ---					
Waste Code:		312			
Waste Description:		Pathological wastes			
80	4 of 6	W/164.2	82.5	H & R REIT 26 WELLINGTON Street East TORONTO ON M5E1S2	NPRI

<i>Map Key</i>	<i>Number of Records</i>	<i>Direction/ Distance (m)</i>	<i>Elevation (m)</i>	<i>Site</i>	<i>DB</i>
NPRI #:		8800001361			
Year:		2004			
Longitude:					
Latitude:					
--- Details ---					
Air:					
Water:					
Land:					
Units:		tonnes			
Substances Released:		Nitrous oxide			
+					
Air:					
Water:					
Land:					
Units:		tonnes			
Substances Released:		Nitrogen oxides (expressed as NO2)			
+					
Air:					
Water:					
Land:					
Units:		tonnes			
Substances Released:		Carbon dioxide			
+					
Air:					
Water:					
Land:					
Units:		tonnes			
Substances Released:		HFC-134a Hydrofluorocarbon			
+					
Air:					
Water:					
Land:					
Units:		tonnes			
Substances Released:		PM - Total Particulate Matter			
+					
Air:					
Water:					
Land:					
Units:		tonnes			
Substances Released:		PM2.5 - Particulate Matter <= 2.5 Microns			
+					
Air:					
Water:					
Land:					
Units:		tonnes			
Substances Released:		Volatile Organic Compounds (VOCs)			
+					
Air:					
Water:					
Land:					
Units:		tonnes			
Substances Released:		Methane			
+					
Air:					
Water:					
Land:					
Units:		tonnes			

Map Key	Number of Records	Direction/ Distance (m)	Elevation (m)	Site	DB
Substances Released: Carbon monoxide + Air: Water: Land: Units: tonnes Substances Released: Sulphur dioxide + Air: Water: Land: Units: tonnes Substances Released: PM10 - Particulate Matter <= 10 Microns					
80	5 of 6	W/164.2	82.5	TPH The Printing House Limited 26 Wellington St E Main Level Toronto ON M5E 1S2	SCT
Established: 01-JUN-61 Plant Size (ft²): 1200 Employment: --- Details --- SIC/NAICS Code: 561430 Description: Business Service Centres + SIC/NAICS Code: 561430 Description: Business Service Centres + SIC/NAICS Code: 323119 Description: Other Printing					
80	6 of 6	W/164.2	82.5	FUNDMASTERS 26 Wellington St E Suite 610 Toronto ON M5E 1S2	SCT
Established: 1997 Plant Size (ft²): 0 Employment: 0 --- Details --- SIC/NAICS Code: 511120 Description: Periodical Publishers + SIC/NAICS Code: 511190 Description: Other Publishers					
81	1 of 1	NE/164.3	81.0	Toronto ON	WWIS
Well ID: 7141398 Concession: County: YORK Easting Nad83: 631278 Zone: 17 Primary Water Use: Monitoring Lot: Concession Name: Municipality: TORONTO CITY Northing Nad83: 4834225 Utm Reliability: margin of error : 30 m - 100 m Construction Date: 12-FEB-10					

Map Key	Number of Records	Direction/ Distance (m)	Elevation (m)	Site	DB
Sec. Water Use:				Well Depth:	43.5 ft
Pump Rate:				Static Water Level:	
Flow Rate:				Clear/Cloudy:	
Specific Capacity:				Final Well Status:	Observation Wells
Construction Method:	Diamond			Flowing (y/n):	
Elevation (m):	80.34			Elevation Reliability:	
Depth to Bedrock:				Overburden/Bedrock:	
Water Type:				Casing Material:	Not stated
--- Details ---					
Thickness:	10 ft			Original Depth:	10 ft
Material Colour:	BROWN			Material:	SAND, GRAVEL, CLAY
+					
Thickness:	15 ft			Original Depth:	25 ft
Material Colour:	GREY			Material:	CLAY, SILT, SOFT
+					
Thickness:	6 ft			Original Depth:	31 ft
Material Colour:	GREY			Material:	SILT, CLAY, SHALE
+					
Thickness:	12.5 ft			Original Depth:	43.5 ft
Material Colour:	GREY			Material:	SHALE, LIMESTONE

82

1 of 1

WNW/165.3

83.1

ON

BORE

Borehole ID: 637044
Use: Geotechnical/Geological Investigation
Drill Method: Diamond Drill
Easting: 631005
Location Accuracy:

Elev. Reliability Note:
Total Depth m: 14
Township:
Lot:
Completion Date: JUL-1965
Primary Water Use: Not Used

Type: Borehole
Status:
UTM Zone: 17
Northing: 4834213
Orig. Ground Elevation m: 83.3
DEM Ground Elevation m: 82.1
Primary Name:
Concession:
Municipality:
Static Water Level: 1
Sec. Water Use:

--- Details ---

Stratum ID: 218479381
Bottom Depth(m): 2.4
 +
Stratum ID: 218479382
Bottom Depth(m): 6.1
 +
Stratum ID: 218479383

Top Depth(m): 0.0
Stratum Desc: FILL, GRAVEL, SAND. COMPACT.
 +
Top Depth(m): 2.4
Stratum Desc: TILL, CLAY, SILT. BROWN, GREY, GLACIAL, STIFF, AGE GLACIAL, WATER STABLE AT 270.0 FEET.
 +
Top Depth(m): 6.1

Map Key	Number of Records	Direction/ Distance (m)	Elevation (m)	Site	DB
	Bottom Depth(m): 9.6			Stratum Desc:	TILL,CLAY,SILT, GRAVEL. GREY,GLACIAL,VERY DENSE, AGE GLACIAL.
	+ Stratum ID: 218479384			Top Depth(m): 9.6	
	Bottom Depth(m): 14.0			Stratum Desc:	SHALE. MARINE,AGE ORDOVICIAN. 010 012 016 000000100008002500200060

83	1 of 1	SE/165.9	77.7	OWN HOUSING CO-OPERATIVE INC. 115 THE ESPLANADE TORONTO CITY ON M5E 1Y7	CA
	Certificate #:	8-3585-96-			
	Application Year:	96			
	Issue Date:	3/27/1997			
	Approval Type:	Industrial air			
	Status:				
	Application Type:				
	Client Name:				
	Client Address:				
	Client City:				
	Client Postal Code:				
	Project Description:	STANDBY GENERATOR FOR APARTMENT BUILDING			
	Contaminants:	Sound, Nitrogen Oxides			
	Emission Control:	Muffler, Noise Control - Acoustic Louvre			

84	1 of 2	NW/166.6	83.6	ON	INC
	Incident ID:	2615918			
	Incident Number:	464048			
	SR Type:	FS-Perform L1 Incident Insp			
	Status Code:	Causal Analysis Complete			
	Summary:	71 King Street East, Toronto - CO Release			
	Drainage System:				
	Sub Surface Contam.:				
	Aff. Prop. Use Water:				
	Contam. Migrated:				
	Contact Natural Env.:				
	Near Body of Water:				
	Approx. Quant. Rel.:				
	Equipment Model:				
	Serial No:				
	Residential App. Type:				
	Commercial App. Type:	Other Cooking Equipment			
	Industrial App. Type:				
	Institutional App. Type:				
	Venting Type:				
	Vent Connector Mater.:				
	Vent Chimney Mater.:				
	Notes:				
	Pipeline Type:				
	Pipeline Involved:				
	Pipe Material:				

<i>Map Key</i>	<i>Number of Records</i>	<i>Direction/ Distance (m)</i>	<i>Elevation (m)</i>	<i>Site</i>	<i>DB</i>
Depth Ground Cover: Regulator Location: Regulator Type: Operation Pressure: Pipeline Notes: Liquid Prop Make: Liquid Prop Model: Liquid Prop Serial No: Equipment Type: Cylinder Capacity: Cylinder Capac. Units: Cylinder Material Type: Tank Capacity: Tank Material Type: Tank Storage Type: Tank Location Type: Pump Flow Rate Capac.: Liquid Prop Notes:					

84	2 of 2	NW/166.6	83.6	ON	INC
--------------------	--------	----------	------	----	-----

Incident ID: 2807554
Incident Number: 650798
SR Type: FS-Perform L1 Incident Insp
Status Code: Causal Analysis Complete
Summary: 71 King Street East, Toronto - CO Release
Drainage System:
Sub Surface Contam.:
Aff. Prop. Use Water:
Contam. Migrated:
Contact Natural Env.:
Near Body of Water:
Approx. Quant. Rel.:
Equipment Model: G8036B
Serial No: 8.081E+11
Residential App. Type: Not applicable
Commercial App. Type: Other Cooking Equipment
Industrial App. Type: Not applicable
Institutional App. Type: Not applicable
Venting Type: Exhaust Hood
Vent Connector Mater.: Not Applicable
Vent Chimney Mater.: Not applicable
Notes:
Pipeline Type:
Pipeline Involved:
Pipe Material:
Depth Ground Cover:
Regulator Location:
Regulator Type:
Operation Pressure:
Pipeline Notes:
Liquid Prop Make:
Liquid Prop Model:
Liquid Prop Serial No:
Equipment Type:

Map Key	Number of Records	Direction/ Distance (m)	Elevation (m)	Site	DB
---------	-------------------	----------------------------	------------------	------	----

Cylinder Capacity:
 Cylinder Capac. Units:
 Cylinder Material Type:
 Tank Capacity:
 Tank Material Type:
 Tank Storage Type:
 Tank Location Type:
 Pump Flow Rate Capac.:
 Liquid Prop Notes:

85	1 of 8	WSW/168.8	81.8	H & R REIT 26 Wellington Street Toronto ON M5E1S2	NPRI
--------------------	--------	-----------	------	---	------

NPRI #: 0000011270
 Year: 2005
 Longitude: -79.3758
 Latitude: 43.6481

--- Details ---

Air:
Water:
Land:
Units: tonnes
Substances Released: Nitrogen oxides (expressed as NO2)
 +
Air:
Water:
Land:
Units: tonnes
Substances Released: PM - Total Particulate Matter
 +
Air:
Water:
Land:
Units: tonnes
Substances Released: PM2.5 - Particulate Matter <= 2.5 Microns
 +
Air:
Water:
Land:
Units: tonnes
Substances Released: Volatile Organic Compounds (VOCs)
 +
Air:
Water:
Land:
Units: tonnes
Substances Released: PM10 - Particulate Matter <= 10 Microns
 +
Air:
Water:
Land:
Units: tonnes
Substances Released: Carbon monoxide
 +

Map Key	Number of Records	Direction/ Distance (m)	Elevation (m)	Site	DB
Air: Water: Land: Units: tonnes Substances Released: Sulphur dioxide					
85	2 of 8	WSW/168.8	81.8	H & R REIT 26 Wellington Street Toronto ON M5E1S2	NPRI
NPRI #: 0000011270 Year: 2006 Longitude: -79.3758 Latitude: 43.6481					
85	3 of 8	WSW/168.8	81.8	H & R REIT 26 Wellington Street Toronto ON M5E1S2	NPRI
NPRI #: 0000011270 Year: 2007 Longitude: -79.3758 Latitude: 43.6481					
85	4 of 8	WSW/168.8	81.8	H & R REIT 26 Wellington Street Toronto ON M5E1S2	NPRI
NPRI #: 0000011270 Year: 2008 Longitude: -79.3758 Latitude: 43.6481					
85	5 of 8	WSW/168.8	81.8	H & R REIT 26 Wellington Street Toronto ON M5E1S2	NPRI
NPRI #: 0000011270 Year: 2009 Longitude: -79.3758 Latitude: 43.6481					
85	6 of 8	WSW/168.8	81.8	H&R Real Estate Investment Trust 26 Wellington Street Toronto ON M5E1S2	NPRI
NPRI #: 0000011270 Year: 2010 Longitude: -79.3758 Latitude: 43.6481					

Map Key	Number of Records	Direction/ Distance (m)	Elevation (m)	Site	DB
85	7 of 8	WSW/168.8	81.8	H&R Real Estate Investment Trust 26 Wellington Street Toronto ON M5E1S2	NPRI
NPRI #:		0000011270			
Year:		2011			
Longitude:		-79.3758			
Latitude:		43.6481			
85	8 of 8	WSW/168.8	81.8	H&R Real Estate Investment Trust 26 Wellington Street Toronto ON M5E1S2	NPRI
NPRI #:		0000011270			
Year:		2012			
Longitude:		-79.3758			
Latitude:		43.6481			
86	1 of 1	SSW/170.0	77.4	ON	BORE
Borehole ID:		638242		Type:	Borehole
Use:		Geotechnical/Geological Investigation			
Drill Method:		Power auger			
Easting:		631075			
Location Accuracy:					
Elev. Reliability Note:				Status:	
Total Depth m:		4.1		UTM Zone:	17
Township:					
Lot:					
Completion Date:		JUL-1966			
Primary Water Use:		Not Used			
--- Details ---					
Stratum ID:		218483679		Top Depth(m):	0.0
Bottom Depth(m):		0.8		Stratum Desc:	FILL,ASPHALT,SAND. GREY.
+					
Stratum ID:		218483680		Top Depth(m):	0.8
Bottom Depth(m):		2.1		Stratum Desc:	FILL,SAND,CLAY,WOOD.BROWN,GREY,LOOSE, WATER STABLE AT 250.8 FEET.
+					
Stratum ID:		218483681		Top Depth(m):	2.1
Bottom Depth(m):		3.8		Stratum Desc:	FILL,CLAY,SILT,SAND.GREY,LOOSE.
+					
Stratum ID:		218483682		Top Depth(m):	3.8
Bottom Depth(m):		4.1		Stratum Desc:	SILT,CLAY. GREY,LACUSTRINE,HARD, AGE GLACIAL.

Map Key	Number of Records	Direction/ Distance (m)	Elevation (m)	Site	DB
					000250060007000600125052000026 E
87	1 of 1	NNE/170.8	82.6	133-145 King Street East Toronto ON M5C 2Y7	EHS
Order No.:	20081008016				
Report Date:	10/10/2008				
Report Type:	Standard Report				
Search Radius (km):	0.25				
Addit. Info Ordered:	Aerials Photos; City Directory				
88	1 of 1	SW/171.7	79.9	City of Toronto 27 Front St E Toronto ON M5E 1B4	CA
Certificate #:	5489-84ZJXJ				
Application Year:	2010				
Issue Date:	4/30/2010				
Approval Type:	Air				
Status:	Approved				
Application Type:					
Client Name:					
Client Address:					
Client City:					
Client Postal Code:					
Project Description:					
Contaminants:					
Emission Control:					
89	1 of 1	NNE/174.0	82.4	NETWORK IMAGING CENTRE INC. 141 KING ST E TORONTO ON M5C 1G6	SCT
Established:	1987				
Plant Size (ft²):	2000				
Employment:	22				
--- Details ---					
SIC/NAICS Code:	2741				
Description:	MISCELLANEOUS PUBLISHING				
+					
SIC/NAICS Code:	7334				
Description:	PHOTOCOPYING AND DUPLICATING SERVICES				
90	1 of 1	SW/174.1	80.8	ON	BORE
Borehole ID:	639850		Type:	Borehole	
Use:	Geotechnical/Geological Investigation		Status:		
Drill Method:	Diamond Drill		UTM Zone:	17	
Easting:	631015		Northing:	4834013	
Location Accuracy:			Orig. Ground Elev m:	80.3	

Map Key	Number of Records	Direction/ Distance (m)	Elevation (m)	Site	DB
Elev. Reliability Note:				DEM Ground Elev m:	79.9
Total Depth m:	15			Primary Name:	
Township:				Concession:	
Lot:				Municipality:	
Completion Date:	JAN-1968			Static Water Level:	-999.9
Primary Water Use:	Not Used			Sec. Water Use:	
--- Details ---					
Stratum ID:	218489986			Top Depth(m):	1.5
Bottom Depth(m):	8.1			Stratum Desc:	TILL,SILT,CLAY, GRAVEL. GREY,GLACIAL,STIFF, AGE GLACIAL.
+					
Stratum ID:	218489987			Top Depth(m):	8.1
Bottom Depth(m):	11.9			Stratum Desc:	BEDROCK,SILTSTONE, LIMESTONE. GREY,WEATHERED,LAYERED, AGE ORDOVICIAN.
+					
Stratum ID:	218489988			Top Depth(m):	11.9
Bottom Depth(m):	15.0			Stratum Desc:	BEDROCK,SILTSTONE, LIMESTONE. GREY,MARINE,LAYERED, AGE ORDOVICIAN. 01501403300050015
+					
Stratum ID:	218489984			Top Depth(m):	0.0
Bottom Depth(m):	0.2			Stratum Desc:	ASPHALT.
+					
Stratum ID:	218489985			Top Depth(m):	0.2
Bottom Depth(m):	1.5			Stratum Desc:	FILL,SAND,GRAVEL. GREY.
91	1 of 1	NE/175.9	81.1	A BASKET A BASKET INC. 92 Front St E Toronto ON M5E 1C4	SCT
Established:	1991				
Plant Size (ft²):	0				
Employment:	3				
--- Details ---					
SIC/NAICS Code:	311420				
Description:	Fruit and Vegetable Canning, Pickling and Drying				
+					
SIC/NAICS Code:	339990				
Description:	All Other Miscellaneous Manufacturing				
92	1 of 1	WSW/177.6	81.2	ON	BORE
Borehole ID:	638018			Type:	Borehole
Use:	Geotechnical/Geological Investigation			Status:	
Drill Method:	Diamond Drill			UTM Zone:	17
Easting:	630990			Northing:	4834043

Map Key	Number of Records	Direction/ Distance (m)	Elevation (m)	Site	DB
Location Accuracy:				Orig. Ground Elev m:	80.5
Elev. Reliability Note:				DEM Ground Elev m:	80.3
Total Depth m:	8.8			Primary Name:	
Township:				Concession:	
Lot:				Municipality:	
Completion Date:	APR-1966			Static Water Level:	.9
Primary Water Use:	Not Used			Sec. Water Use:	
--- Details ---					
Stratum ID:	218482638			Top Depth(m):	0.0
Bottom Depth(m):	0.1			Stratum Desc:	ASPHALT.
+					
Stratum ID:	218482639			Top Depth(m):	0.1
Bottom Depth(m):	2.7			Stratum Desc:	FILL,SAND,STONES, CLAY. BROWN,SOFT.
+					
Stratum ID:	218482640			Top Depth(m):	2.7
Bottom Depth(m):	5.8			Stratum Desc:	SILT,CLAY,SAND, GRAVEL. GLACIAL,SOFT,AGE GLACIAL, WATER STABLE AT 261.1 FEET.
+					
Stratum ID:	218482641			Top Depth(m):	5.8
Bottom Depth(m):	6.9			Stratum Desc:	SILT,CLAY,ORGANIC, STONES. GLACIAL,SOFT,AGE GLACIAL.
+					
Stratum ID:	218482642			Top Depth(m):	6.9
Bottom Depth(m):	8.8			Stratum Desc:	SHALE. GREY,MARINE,LAYERED, AGE ORDOVICIAN. 00003007000900020022514400008

93

1 of 1

SW/180.7

80.8

ON

BORE

Borehole ID:	638243			Type:	Borehole
Use:	Geotechnical/Geological Investigation			Status:	
Drill Method:	Power auger			UTM Zone:	17
Easting:	631020			Northing:	4833998
Location Accuracy:				Orig. Ground Elev m:	80.3
Elev. Reliability Note:				DEM Ground Elev m:	79.4
Total Depth m:	6.1			Primary Name:	
Township:				Concession:	
Lot:				Municipality:	
Completion Date:	JUL-1966			Static Water Level:	-999.9
Primary Water Use:	Not Used			Sec. Water Use:	
--- Details ---					
Stratum ID:	218483683			Top Depth(m):	0.0
Bottom Depth(m):	0.2			Stratum Desc:	FILL. LOOSE.
+					
Stratum ID:	218483684			Top Depth(m):	0.2

Map Key	Number of Records	Direction/ Distance (m)	Elevation (m)	Site	DB
	Bottom Depth(m): 2.1			Stratum Desc:	FILL,CLAY,SILT,SAND.BROWN,LOOSE.
	+ Stratum ID: 218483685			Top Depth(m): 2.1	
	Bottom Depth(m): 3.8			Stratum Desc:	SILT,CLAY,SAND. BROWN,LACUSTRINE,STIFF, AGE GLACIAL.
	+ Stratum ID: 218483686			Top Depth(m): 3.8	
	Bottom Depth(m): 6.1			Stratum Desc:	CLAY,SAND,SILT. GREY,GLACIAL,HARD,AGE GLACIAL.0000701000068027001240 3725

[94](#) 1 of 1 ESE/182.7 77.6 TORONTO CITY THE ESPLANADE/MARKET ST. TORONTO CITY ON CA

Certificate #: 3-1026-97-97
 Application Year: 97
 Issue Date: 8/6/1997
 Approval Type: Municipal sewage
 Status: Approved
 Application Type:
 Client Name:
 Client Address:
 Client City:
 Client Postal Code:
 Project Description:
 Contaminants:
 Emission Control:

[95](#) 1 of 2 SSW/182.9 77.7 54 THE ESPLANADE, TORONTO ON PINC

Incident ID:
 Tank Status: RC Established
 Attribute Category: No notification made to the one call center
 Task Number: 4833197
 SR Type: FS-Pipeline Incident
 Incident Number: 1349096
 Status Code: Pipeline Damage Reason Est
 Summary: 54 THE ESPLANADE, TORONTO - PIPELINE HIT - 1 1/4"
 Spills Action Centre:
 Reported By: Gino Sisera - Enbridge
 Affiliation:
 Method Details: E-mail
 Fuel Category: Natural Gas
 Fuel Occurrence Type:
 Date of Occurrence:
 Occurrence Start Date: 2014/03/06
 Health Impact:
 Occurrence Desc:
 Environment Impact:
 Property Damage: Yes

Map Key	Number of Records	Direction/ Distance (m)	Elevation (m)	Site	DB
Service Interrupt: Fuel Type: Enforce Policy: Yes Operation Type: Damage Reason: FS-Perform P-line Inc Invest Public Relation: Pipeline System: Pipeline Type: Depth: Pipe Material: Regulator Location: PSIG: Regulator Type: Notes:					
95	2 of 2	SSW/182.9	77.7	54 The Esplanade Toronto ON	SPL
Ref NO: 7625-9GWR5E Contaminant Code: 35 Contaminant Name: NATURAL GAS (METHANE) Contaminant Quantity: 0 L Incident Cause: Operator/Human error Incident Dt: 2014/03/05 Incident Reason: Operator/Human Error Incident Summary: TSSA- 1.25" damage MOE Reported Dt: 2014/03/05 Environmental Impact: Confirmed Nature of Impact: Air Pollution Receiving Medium: SAC Action Class: TSSA - Fuel Safety Branch - Hydrocarbon Fuel Release/Spill Sector Source Type: Pipeline/Components Site Municipality: Toronto					
96	1 of 2	SSE/187.5	78.5	Anheuser Busch Companies Inc. 1 Church St Toronto ON M5E 1Y6	SCT
Established: Plant Size (ft²): Employment: --- Details --- SIC/NAICS Code: 312120 Description: Breweries + SIC/NAICS Code: 312120 Description: Breweries					
96	2 of 2	SSE/187.5	78.5	Standard Fuel Co Ltd 1 Church St Toronto ON M5E 1Y6	TANK
Permit Date: 2/12/1920					

Map Key	Number of Records	Direction/ Distance (m)	Elevation (m)	Site	DB
Permit Type:		BP 40062			
User Type:		Fuel dealer			
Installation Type:		Gasoline tank			
Installation Size:					
Installation Config.:		1 x Gasoline tank			
No. Tanks Installed:		1			
Units of Measure:					
Value/Tank (\$):		40			
Capacity(gal):					
Reference:		CTA Building permits			
Location Desc:		Ft Church St			
97	1 of 2	NNW/188.1	82.9	STANDARD LIFE ASSURANCE COMPANY 92 KING STREET EAST TORONTO CITY ON M5C 2V8	CA
Certificate #:		8-3644-95-006			
Application Year:		95			
Issue Date:		12/15/95			
Approval Type:		Industrial air			
Status:		Approved			
Application Type:					
Client Name:					
Client Address:					
Client City:					
Client Postal Code:					
Project Description:		COMMERCIAL KITCHEN EXHAUST HOOD			
Contaminants:		Odour/Fumes			
Emission Control:		Spray Chamber, Fabric Filters			
97	2 of 2	NNW/188.1	82.9	INPRINT EDITORIAL SERVICES 92 KING ST E TORONTO ON M5C 2V8	SCT
Established:		1985			
Plant Size (ft²):		0			
Employment:		2			
--- Details ---					
SIC/NAICS Code:		2741			
Description:		MISCELLANEOUS PUBLISHING			
98	1 of 2	ENE/188.6	80.8	A Bisket A Basket Inc. 93 Front St E Toronto ON M5E 1C3	SCT
Established:		01-JUN-91			
Plant Size (ft²):					
Employment:					
--- Details ---					
SIC/NAICS Code:		311420			
Description:		Fruit and Vegetable Canning, Pickling and Drying			
+ SIC/NAICS Code:		311420			

Map Key	Number of Records	Direction/ Distance (m)	Elevation (m)	Site	DB
Description:		Fruit and Vegetable Canning, Pickling and Drying			
+					
SIC/NAICS Code:		339990			
Description:		All Other Miscellaneous Manufacturing			
98	2 of 2	ENE/188.6	80.8	Carousel Bakery Ltd. 93 Front St E Toronto ON M5E 1C3	SCT
Established:		01-JUN-81			
Plant Size (ft²):		800			
Employment:					
--- Details ---					
SIC/NAICS Code:		311990			
Description:		All Other Food Manufacturing			
+					
SIC/NAICS Code:		722320			
Description:		Caterers			
+					
SIC/NAICS Code:		311811			
Description:		Retail Bakeries			
99	1 of 6	WNW/190.3	83.2	37 King Street East Toronto ON	EHS
Order No.:		20010326003			
Report Date:		3/30/01			
Report Type:		Basic Report			
Search Radius (km):		0.25			
Addit. Info Ordered:					
99	2 of 6	WNW/190.3	83.2	37 King Street East Toronto ON	EHS
Order No.:		20050606013			
Report Date:		6/8/2005			
Report Type:					
Search Radius (km):		0.5			
Addit. Info Ordered:		Fire Insur. Maps and/or Site Plans; Aerials Photos and/or Topographical Maps			
99	3 of 6	WNW/190.3	83.2	37 King St E Toronto ON M5C 1E9	EHS
Order No.:		20080311025			
Report Date:		3/19/2008			
Report Type:		Custom Report			
Search Radius (km):		0.25			
Addit. Info Ordered:					
99	4 of 6	WNW/190.3	83.2	Arthrex, Inc 37 King Street East	GEN

Map Key	Number of Records	Direction/ Distance (m)	Elevation (m)	Site	DB
Toronto ON M5C 1E9					
Generator #:		ON4775829			
Approval Yrs:		2010			
SIC Code:		621110			
SIC Description:		Offices of Physicians			
--- Details ---					
Waste Code:		261			
Waste Description:		PHARMACEUTICALS			
+					
Waste Code:		312			
Waste Description:		PATHOLOGICAL WASTES			
99	5 of 6	WNW/190.3	83.2	Le Meridien King Edward Hotel 37 King Street East Toronto ON M5C 1E9	GEN
Generator #:		ON8212093			
Approval Yrs:		2011			
SIC Code:		721111			
SIC Description:					
99	6 of 6	WNW/190.3	83.2	Le Meridien King Edward Hotel 37 King Street East Toronto ON M5C 1E9	GEN
Generator #:		ON8212093			
Approval Yrs:		2012			
SIC Code:		721111			
SIC Description:		Hotels			
100	1 of 1	SSW/191.2	77.7	TORONTO ON	WWIS
Well ID:		6929634			
Concession:					
County:		YORK			
Easting Nad83:		631091			
Zone:		17			
Primary Water Use:		Not Used			
Sec. Water Use:					
Pump Rate:					
Flow Rate:					
Specific Capacity:					
Construction Method:		Boring			
Elevation (m):		76.85			
Depth to Bedrock:		16			
Water Type:		FRESH			
--- Details ---					
Lot:					
Concession Name:					
Municipality:		TORONTO CITY			
Northing Nad83:		4833944			
Utm Reliability:					
Construction Date:		03-AUG-05			
Well Depth:		7.3 m			
Static Water Level:					
Clear/Cloudy:					
Final Well Status:		Test Hole			
Flowing (y/n):					
Elevation Reliability:					
Overburden/Bedrock:		Bedrock			
Casing Material:		Not stated			

Map Key	Number of Records	Direction/ Distance (m)	Elevation (m)	Site	DB
Thickness:	5 m			Original Depth:	5 m
Material Colour:	BROWN			Material:	FILL
+					
Thickness:	2.3 m			Original Depth:	7.3 m
Material Colour:	GREY			Material:	SHALE, LIMESTONE
101	1 of 1	SSE/191.9	77.7	ON	BORE
Borehole ID:	635745			Type:	Borehole
Use:	Geotechnical/Geological Investigation			Status:	
Drill Method:	Diamond Drill			UTM Zone:	17
Easting:	631200			Northing:	4833943
Location Accuracy:				Orig. Ground Elev m:	78.6
Elev. Reliability Note:				DEM Ground Elev m:	76.9
Total Depth m:	5.6			Primary Name:	
Township:				Concession:	
Lot:				Municipality:	
Completion Date:				Static Water Level:	-999.9
Primary Water Use:	Not Used			Sec. Water Use:	
--- Details ---					
Stratum ID:	218474451			Top Depth(m):	0.0
Bottom Depth(m):	1.3			Stratum Desc:	FILL.
+					
Stratum ID:	218474452			Top Depth(m):	1.3
Bottom Depth(m):	2.0			Stratum Desc:	SAND,CLAY. FLUVIO-GLACIAL,AGE GLACIAL.
+					
Stratum ID:	218474453			Top Depth(m):	2.0
Bottom Depth(m):	5.6			Stratum Desc:	CLAY. LACUSTRINE,AGE GLACIAL.
102	1 of 6	NNW/194.7	83.3	ST. JAMES CATHEDRAL 65 CHURCH ST. TORONTO ON M5C 2E9	GEN
Generator #:	ON0720100				
Approval Yrs:	86,87,88,89,90				
SIC Code:	9811				
SIC Description:	RELIGIOUS ORGAN.				
--- Details ---					
Waste Code:	221				
Waste Description:	LIGHT FUELS				
102	2 of 6	NNW/194.7	83.3	ST. JAMES CATHEDRAL 65 CHURCH ST. TORONTO ON M5C 2E9	36-317 GEN
Generator #:	ON0720100				
Approval Yrs:	92,93,94,95,96,97,98				

<i>Map Key</i>	<i>Number of Records</i>	<i>Direction/ Distance (m)</i>	<i>Elevation (m)</i>	<i>Site</i>	<i>DB</i>
SIC Code:		9811			
SIC Description:		RELIGIOUS ORGAN.			
--- Details ---					
Waste Code:		221			
Waste Description:		LIGHT FUELS			
102	3 of 6	NNW/194.7	83.3	Cathedral Church of St. James 65 Church Street Toronto ON M5C 2E9	GEN
Generator #:		ON3293204			
Approval Yrs:		05			
SIC Code:		813110			
SIC Description:		Religious Organizations			
--- Details ---					
Waste Code:		145			
Waste Description:		PAINT/PIGMENT/COATING RESIDUES			
+					
Waste Code:		148			
Waste Description:		INORGANIC LABORATORY CHEMICALS			
+					
Waste Code:		263			
Waste Description:		ORGANIC LABORATORY CHEMICALS			
102	4 of 6	NNW/194.7	83.3	Terrasan 65 Church Street Toronto ON M5C 2E9	GEN
Generator #:		ON6933641			
Approval Yrs:		2009			
SIC Code:		236220			
SIC Description:		Commercial and Institutional Building Construction			
--- Details ---					
Waste Code:		221			
Waste Description:		LIGHT FUELS			
102	5 of 6	NNW/194.7	83.3	65 CHURCH STREET TORONTO ON M5C 2E9	HINC
External File Num:		FS INC 0812-08042			
Date of Occurrence:		12/23/2008			
Fuel Occurrence Type:		CO Release			
Fuel Type Involved:		Natural Gas			
Status Desc:		Completed - Causal Analysis(End)			
Job Type Desc:		Incident/Near-Miss Occurrence (FS)			
Oper. Type Involved:		Institution (including hospital, school, govt building, etc.)			
Service Interruptions:		No			
Property Damage:		No			
Fuel Life Cycle Stage:		Utilization			
Root Cause:		Root Cause: Equipment/Material/Component:No Procedures:No Maintenance:Yes Design:No Training:No Management:No Human Factors:No			
Reported Details:		St. JAMES Cathedral Church			
Fuel Category:		Gaseous Fuel			

Map Key	Number of Records	Direction/ Distance (m)	Elevation (m)	Site	DB
Occurrence Type:		Incident			
Affiliation:		Emergency Services (Fire, Police,etc)			
County Name:		Toronto			
Approx. Quant. Rel:					
Nearby body of water:					
Enter Drainage Syst.:					
Approx. Quant. Unit:					
Environmental Impact:					
102	6 of 6	NNW/194.7	83.3	65 Church St Toronto ON M5C 2E9	SPL
Ref NO:		8576-7X9HH9			
Contaminant Code:		13			
Contaminant Name:		FURNACE OIL			
Contaminant Quantity:		0 other - see incident description			
Incident Cause:		Tank (Underground) Leak			
Incident Dt:					
Incident Reason:		Spill			
Incident Summary:		TSSA: St. James Cathedral: Historic Contamination due to UST			
MOE Reported Dt:		10/28/2009			
Environmental Impact:		Confirmed			
Nature of Impact:		Soil Contamination			
Receiving Medium:					
SAC Action Class:		TSSA - Fuel Safety Branch			
Sector Source Type:		Other			
Site Municipality:					
103	1 of 1	N/195.8	83.8	ON	BORE
Borehole ID:		643227		Type: Borehole	
Use:		Geotechnical/Geological Investigation		Status:	
Drill Method:		Boring		UTM Zone: 17	
Easting:		631145		Northing: 4834323	
Location Accuracy:				Orig. Ground Elev m: 82.3	
Elev. Reliability Note:				DEM Ground Elev m: 82.2	
Total Depth m:		9.1		Primary Name:	
Township:				Concession:	
Lot:				Municipality:	
Completion Date:		APR-1961		Static Water Level: -999.9	
Primary Water Use:		Not Used		Sec. Water Use:	
--- Details ---					
Stratum ID:		218502887		Top Depth(m): 0.0	
Bottom Depth(m):		0.8		Stratum Desc: FILL,GRAVEL,SAND, SILT. LOOSE.	
+					
Stratum ID:		218502888		Top Depth(m): 0.8	
Bottom Depth(m):		2.8		Stratum Desc: SAND(97)-MEDIUM,SILT(03). BROWN,ALLUVIAL,AGE GLACIAL.	
+					
Stratum ID:		218502889		Top Depth(m): 2.8	

Map Key	Number of Records	Direction/ Distance (m)	Elevation (m)	Site	DB
	Bottom Depth(m): 3.0			Stratum Desc:	CLAY. BROWN,LACUSTRINE,STIFF,VARV ED,AGE GLACIAL.
+	Stratum ID: 218502890			Top Depth(m): 3.0	
	Bottom Depth(m): 4.6			Stratum Desc:	CLAY,SILT. GREY,LACUSTRINE,STIFF,VARVE D, AGE GLACIAL.
+	Stratum ID: 218502891			Top Depth(m): 4.6	
	Bottom Depth(m): 6.1			Stratum Desc:	CLAY,SILT,GRAVEL. GREY,LACUSTRINE,STIFF, AGE GLACIAL.
+	Stratum ID: 218502892			Top Depth(m): 6.1	
	Bottom Depth(m): 7.6			Stratum Desc:	CLAY,SILT,SAND MEDIUM,GRAVEL. GREY,LACUSTRINE,STIFF,VARVE D, AGE GLACIAL.
+	Stratum ID: 218502893			Top Depth(m): 7.6	
	Bottom Depth(m): 9.1			Stratum Desc:	CLAY,SILT,SAND, GRAVEL. GREY,LACUSTRINE,STIFF, AGE GLACIAL. 000250180009701500150017002000 2100250

104	1 of 1	WNW/195.8	83.3	V. Tony Hauser Photographer 37 King Street East Toronto ON	GEN
Generator #:	ON3752798				
Approval Yrs:	As of May 2015				
SIC Code:					
SIC Description:					
--- Details ---					
Waste Code:	264				
Waste Description:	Photoprocessing wastes				

105	1 of 1	SW/196.2	79.6	ON	BORE
Borehole ID:	638241			Type:	Borehole
Use:	Geotechnical/Geological Investigation			Status:	
Drill Method:	Diamond Drill			UTM Zone:	17
Easting:	631025			Northing:	4833973
Location Accuracy:				Orig. Ground Elev m:	78.9
Elev. Reliability Note:				DEM Ground Elev m:	78.4
Total Depth m:	6.4			Primary Name:	
Township:				Concession:	
Lot:				Municipality:	
Completion Date:	APR-1966			Static Water Level:	.6

Map Key	Number of Records	Direction/ Distance (m)	Elevation (m)	Site	DB
Primary Water Use:		Not Used		Sec. Water Use:	
--- Details ---					
Stratum ID:	218483675			Top Depth(m):	0.0
Bottom Depth(m):	1.1			Stratum Desc:	FILL,SAND.
+					
Stratum ID:	218483676			Top Depth(m):	1.1
Bottom Depth(m):	1.6			Stratum Desc:	SILT,CLAY. BROWN,LACUSTRINE,AGE GLACIAL, WATER STABLE AT 256.9 FEET.
+					
Stratum ID:	218483677			Top Depth(m):	1.6
Bottom Depth(m):	4.6			Stratum Desc:	SILT,SAND,CLAY. BROWN,GREY,GLACIAL,STIFF, AGE GLACIAL.
+					
Stratum ID:	218483678			Top Depth(m):	4.6
Bottom Depth(m):	6.4			Stratum Desc:	SHALE. GREY,MARINE,LAYERED, AGE ORDOVICIAN. 000530230015008000006E

106	1 of 1	S/196.8	77.5	TORONTO CITY THE ESPLANADE/SCOTT/CHURCH STS TORONTO CITY ON	CA
Certificate #:	3-0512-96-				
Application Year:	96				
Issue Date:	6/6/1996				
Approval Type:	Municipal sewage				
Status:	Approved				
Application Type:					
Client Name:					
Client Address:					
Client City:					
Client Postal Code:					
Project Description:					
Contaminants:					
Emission Control:					

107	1 of 2	SW/198.9	80.8	Shred-It Canada Corporation Inc. Front St. E & Scott Ave<UNOFFICIAL> Toronto ON	SPL
Ref NO:	6611-73VL2L				
Contaminant Code:	15				
Contaminant Name:	HYDRAULIC OIL				
Contaminant Quantity:	100 L				
Incident Cause:	Pipe Or Hose Leak				
Incident Dt:					
Incident Reason:					
Incident Summary:	Shred-It: 100L of Hyd fluid to ground				
MOE Reported Dt:	6/5/2007				
Environmental Impact:	Not Anticipated				

Map Key	Number of Records	Direction/ Distance (m)	Elevation (m)	Site	DB
Nature of Impact:		Soil Contamination			
Receiving Medium:		Land			
SAC Action Class:					
Sector Source Type:		Other Motor Vehicle			
Site Municipality:		Toronto			
107	2 of 2	SW/198.9	80.8	City of Toronto Scott St. and Front St. Toronto ON	SPL
Ref NO:		7037-7W2VBN			
Contaminant Code:					
Contaminant Name:					
Contaminant Quantity:					
Incident Cause:					
Incident Dt:					
Incident Reason:		Power Interruption - Loss of electrical power			
Incident Summary:		Toronto PUC-Ukn Qty Raw Sewage to Building Basement			
MOE Reported Dt:		9/19/2009			
Environmental Impact:		Not Anticipated			
Nature of Impact:		Surface Water Pollution			
Receiving Medium:					
SAC Action Class:		Notifications			
Sector Source Type:					
Site Municipality:					
108	1 of 7	ENE/198.9	80.8	TORONTO, CITY OF 95 FRONT STREET EAST ST LAWRENCE MARKET SOUTH TORONTO ON M5E 1C2	GEN
Generator #:		ON0173853			
Approval Yrs:		92,93,97			
SIC Code:		8364			
SIC Description:		REC./CULTURE ADMIN.			
--- Details ---					
Waste Code:		148			
Waste Description:		INORGANIC LABORATORY CHEMICALS			
+					
Waste Code:		212			
Waste Description:		ALIPHATIC SOLVENTS			
+					
Waste Code:		241			
Waste Description:		HALOGENATED SOLVENTS			
108	2 of 7	ENE/198.9	80.8	TORONTO, CITY OF CITY PROPERTY DEPT. 95 FRONT ST. E./ST. LAWRENCE MKT S. TORONTO ON M5E 1C2	GEN
Generator #:		ON0173853			
Approval Yrs:		94,95,96			
SIC Code:		8364			

Map Key	Number of Records	Direction/ Distance (m)	Elevation (m)	Site	DB
SIC Description:		REC./CULTURE ADMIN.			
--- Details ---					
Waste Code:		148			
Waste Description:		INORGANIC LABORATORY CHEMICALS			
+					
Waste Code:		212			
Waste Description:		ALIPHATIC SOLVENTS			
+					
Waste Code:		241			
Waste Description:		HALOGENATED SOLVENTS			
108	3 of 7	ENE/198.9	80.8	TORONTO, CITY OF 95 FRONT STREET EAST ST. LAWRENCE MARKET SOUTH TORONTO ON M5E 1C3	GEN
Generator #:		ON0173853			
Approval Yrs:		98,99,00,01			
SIC Code:		8364			
SIC Description:		REC./CULTURE ADMIN.			
--- Details ---					
Waste Code:		148			
Waste Description:		INORGANIC LABORATORY CHEMICALS			
+					
Waste Code:		212			
Waste Description:		ALIPHATIC SOLVENTS			
+					
Waste Code:		241			
Waste Description:		HALOGENATED SOLVENTS			
108	4 of 7	ENE/198.9	80.8	City Of Toronto 95 Front Street Toronto ON M5E1C3	GEN
Generator #:		ON4603454			
Approval Yrs:		07,08			
SIC Code:		445230			
SIC Description:		Fruit and Vegetable Markets			
--- Details ---					
Waste Code:		251			
Waste Description:		OIL SKIMMINGS & SLUDGES			
108	5 of 7	ENE/198.9	80.8	City of Toronto 95 Front St. E Toronto ON M5E 1C2	GEN
Generator #:		ON6341700			
Approval Yrs:		2010			
SIC Code:		913910			
SIC Description:		Other Local Municipal and Regional Public Administration			
--- Details ---					
Waste Code:		251			
Waste Description:		OIL SKIMMINGS & SLUDGES			

Map Key	Number of Records	Direction/ Distance (m)	Elevation (m)	Site	DB
108	6 of 7	ENE/198.9	80.8	The Sausage King Inc. 95 Front St E Toronto ON M5E 1C2	SCT
Established:		6/1/1991			
Plant Size (ft²):					
Employment:					
--- Details ---					
SIC/NAICS Code:		311614			
Description:		Rendering and Meat Processing from Carcasses			
108	7 of 7	ENE/198.9	80.8	The Sausage King Inc. 95 Front St E Toronto ON M5E 1C2	SCT
Established:		1972			
Plant Size (ft²):					
Employment:					
--- Details ---					
SIC/NAICS Code:		311614			
Description:		Rendering and Meat Processing from Carcasses			
109	1 of 1	S/201.3	77.7	75 The Esplanade Toronto ON	EHS
Order No.:		20130611015			
Report Date:		17-JUN-13			
Report Type:		Custom Report			
Search Radius (km):		.25			
Addit. Info Ordered:					
110	1 of 1	N/206.2	83.9	Toronto ON	WWIS
Well ID:		7121572		Lot:	
Concession:				Concession Name:	
County:		YORK		Municipality: TORONTO CITY	
Easting Nad83:		631133		Northing Nad83: 4834349	
Zone:		17		Utm Reliability: margin of error : 30 m - 100 m	
Primary Water Use:		Monitoring		Construction Date: 20-MAR-09	
Sec. Water Use:				Well Depth: 3.7 m	
Pump Rate:				Static Water Level: .9 m	
Flow Rate:				Clear/Cloudy:	
Specific Capacity:				Final Well Status: Test Hole	
Construction Method:				Flowing (y/n):	
Elevation (m):		82.57		Elevation Reliability:	
Depth to Bedrock:				Overburden/Bedrock:	
Water Type:		FRESH		k:	
				Casing Material: Not stated	

Map Key	Number of Records	Direction/ Distance (m)	Elevation (m)	Site	DB
--- Details ---					
Thickness:	.2 m			Original Depth:	.2 m
Material Colour:	GREY			Material:	
+					
Thickness:	.1 m			Original Depth:	.3 m
Material Colour:	BROWN			Material:	FILL
+					
Thickness:	3.4 m			Original Depth:	3.7 m
Material Colour:				Material:	CLAY

[111](#) 1 of 1 NE/207.7 81.4 Cattle Market Fill ANDR
Toronto ON M5E

Legal Description: York
Location Description: St Lawrence Market
Municipality: Toronto City
Current Municipality: Toronto City
RM: Toronto City
Facility: Dump
Date Active: 1865
Date Begun:
Date Complete:
Area (Ha):
Landfill Type:
Group Name:
Operated By: Toronto BOW
Serial: TOR184
NTS: 30M11
Diameter (m):
Waste Type: ICI waste, material from Toronto Rolling Mills
UTM X Nad 27: 631287
UTM Y Nad 27: 4834042
UTM Zone: 17

[112](#) 1 of 1 W/212.3 82.3 40 Scott Street EHS
Toronto ON

Order No.: 20021025005
Report Date: 10/30/02
Report Type: Complete Report
Search Radius (km): 0.25
Addit. Info Ordered: Fire Insur. Maps and/or Site Plans and/or Inspection Reports; Title Search; Aerials Photos and/or Topographical Maps

[113](#) 1 of 1 SSW/213.2 77.7 TORONTO ON WWIS

Well ID: 6929200
Concession:
County: YORK
Easting Nad83: 631075
Lot:
Concession Name:
Municipality: TORONTO CITY
Northing Nad83: 4833926

Map Key	Number of Records	Direction/ Distance (m)	Elevation (m)	Site	DB
Zone:	17			Utm Reliability:	
Primary Water Use:	Not Used			Construction Date:	05-JUL-05
Sec. Water Use:				Well Depth:	4.5 m
Pump Rate:				Static Water Level:	
Flow Rate:				Clear/Cloudy:	
Specific Capacity:				Final Well Status:	Observation Wells
Construction Method:	Boring			Flowing (y/n):	
Elevation (m):	76.82			Elevation Reliability:	
Depth to Bedrock:				Overburden/Bedrock:	Overburden
Water Type:				Casing Material:	Not stated
--- Details ---					
Thickness:	3 m			Original Depth:	3 m
Material Colour:	BROWN			Material:	SILT, SAND, FILL
+					
Thickness:	1.5 m			Original Depth:	4.5 m
Material Colour:	GREY			Material:	SAND, SILT

114 1 of 1 **NW/213.3** **83.9** **ON** **BORE**

Borehole ID:	639858			Type:	Borehole
Use:	Geotechnical/Geological Investigation			Status:	
Drill Method:	Power auger			UTM Zone:	17
Easting:	631024			Northing:	4834302
Location Accuracy:				Orig. Ground Elev m:	88
Elev. Reliability Note:				DEM Ground Elev m:	82.7
Total Depth m:	11.8			Primary Name:	
Township:				Concession:	
Lot:				Municipality:	
Completion Date:	SEP-1968			Static Water Level:	-999.9
Primary Water Use:	Not Used			Sec. Water Use:	
--- Details ---					
Stratum ID:	218490011			Top Depth(m):	0.0
Bottom Depth(m):	1.3			Stratum Desc:	FILL,SOIL,SILT,SAND.BROWN.
+					
Stratum ID:	218490012			Top Depth(m):	1.3
Bottom Depth(m):	2.2			Stratum Desc:	SILT,SAND-MEDIUM. BROWN,LACUSTRINE,DENSE, AGE GLACIAL.
+					
Stratum ID:	218490013			Top Depth(m):	2.2
Bottom Depth(m):	7.0			Stratum Desc:	SILT,CLAY,SAND, GRAVEL. GREY,LACUSTRINE,STIFF, AGE GLACIAL.
+					
Stratum ID:	218490014			Top Depth(m):	7.0
Bottom Depth(m):	11.8			Stratum Desc:	SILT,CLAY,SAND.

Map Key	Number of Records	Direction/ Distance (m)	Elevation (m)	Site	DB
					GREY,LACUSTRINE,HARD, AGE GLACIAL. 000000040004203900072013002300 42AL. T

115	1 of 1	W/214.8	83.0	Concert Real Estate Corporation 88 Scott Street Toronto ON	RSC
Date Submitted:		20-Feb-15			
Date Acknowledg.:					
Date Returned:					
Certification Date:					
Soil Type:					
Restoration Type:					
Registration #:		216948			
Stratified (Y/N):					
Criteria:					
Consultant:					
District Office:		Toronto			
Intended Prop Use:		Residential			
Current Property Use:					
Certificate Prop Use #:					
Applicable Standards:					
Legal Description:					
Prop. Identification #:					
Entire legal prop. (y/n):					
UTM Coordinates:					
Latitude & Longitude:					
Accuracy Estimate:					
Measurement Method:					
CPU Issued Sect 1686:					

116	1 of 1	NW/215.2	83.9	ON	BORE
Borehole ID:		639857		Type: Borehole	
Use:		Geotechnical/Geological Investigation			
Drill Method:		Power auger			
Easting:		631025			
Location Accuracy:					
Elev. Reliability Note:					
Total Depth m:		13.4			
Township:					
Lot:					
Completion Date:		SEP-1968			
Primary Water Use:		Not Used			
--- Details ---					
Stratum ID:		218490003		Top Depth(m): 0.0	
Bottom Depth(m):		0.3		Stratum Desc: ASPHALT.	
+					
Stratum ID:		218490004		Top Depth(m): 0.3	

Map Key	Number of Records	Direction/ Distance (m)	Elevation (m)	Site	DB
	Bottom Depth(m): 0.6			Stratum Desc: FILL, GRAVEL.	
	+				
	Stratum ID: 218490005			Top Depth(m): 0.6	
	Bottom Depth(m): 2.1			Stratum Desc: SAND-MEDIUM, CLAY. BROWN, LACUSTRINE, AGE GLACIAL.	
	+				
	Stratum ID: 218490006			Top Depth(m): 2.1	
	Bottom Depth(m): 3.0			Stratum Desc: SILT, SAND-MEDIUM. BROWN, LACUSTRINE, DENSE, AGE GLACIAL.	
	+				
	Stratum ID: 218490007			Top Depth(m): 3.0	
	Bottom Depth(m): 4.0			Stratum Desc: SILT, SAND-MEDIUM. GREY, LACUSTRINE, SOFT, AGE GLACIAL.	
	+				
	Stratum ID: 218490008			Top Depth(m): 4.0	
	Bottom Depth(m): 8.7			Stratum Desc: SILT, CLAY, SAND. GREY, LACUSTRINE, SOFT, AGE GLACIAL.	
	+				
	Stratum ID: 218490009			Top Depth(m): 8.7	
	Bottom Depth(m): 12.2			Stratum Desc: TILL, SILT, CLAY. GREY, GLACIAL, HARD, AGE GLACIAL.	
	+				
	Stratum ID: 218490010			Top Depth(m): 12.2	
	Bottom Depth(m): 13.4			Stratum Desc: SHALE. GREY, MARINE, LAYERED, AGE ORDOVICIAN. 000190150007003500098014001300 0400287043	

[117](#)

1 of 2

ENE/216.3

80.8

CONLIN CONCRETE
EAST FRONT AND LOWER JARVIS IN
FRONT OF ST. LAWRENCE MARKET
MOTOR VEHICLE (OPERATING FLUID)
TORONTO CITY ON

SPL

Ref NO: 9650
Contaminant Code:
Contaminant Name:
Contaminant Quantity:
Incident Cause: UNKNOWN
Incident Dt: 9/21/1988
Incident Reason: UNKNOWN
Incident Summary: CONLIN CONCRETE TRUCK 200 LITRES HYDRAULIC FLUID TO SEWER.
MOE Reported Dt: 9/21/1988
Environmental Impact:
Nature of Impact:
Receiving Medium: LAND
SAC Action Class:
Sector Source Type:
Site Municipality: 1106

Map Key	Number of Records	Direction/ Distance (m)	Elevation (m)	Site	DB
117	2 of 2	ENE/216.3	80.8	TRANSPORT TRUCK JARVIS ST. SOUTH OF FRONT TRANSPORT TRUCK (CARGO) TORONTO CITY ON	SPL
Ref NO: Contaminant Code: Contaminant Name: Contaminant Quantity: Incident Cause: Incident Dt: Incident Reason: Incident Summary: MOE Reported Dt: Environmental Impact: Nature of Impact: Receiving Medium: SAC Action Class: Sector Source Type: Site Municipality:		76235 OTHER CONTAINER LEAK 9/14/1992 ERROR DANBRA TRANSPORT TRUCK -25L OF PERCHLORETHYLENE TO GROUND 9/14/1992 NOT ANTICIPATED LAND 01106			
118	1 of 21	NW/216.6	83.6	Healthcare of Ontario Pension Plan 1 Toronto St Toronto ON	CA
Certificate #: Application Year: Issue Date: Approval Type: Status: Application Type: Client Name: Client Address: Client City: Client Postal Code: Project Description: Contaminants: Emission Control:		4061-8E7R2A 2011 2/22/2011 Air Approved 			
118	2 of 21	NW/216.6	83.6	1 Toronto Street Toronto ON	EHS
Order No.: Report Date: Report Type: Search Radius (km): Addit. Info Ordered:		20020712005 7/22/02 Complete Report 0.25 Fire Insur. Maps and/or Site Plans and/or Inspection Reports; Title Search; Aerials Photos and/or Topographical Maps			
118	3 of 21	NW/216.6	83.6	1 Toronto Street Toronto ON	EHS

Map Key	Number of Records	Direction/ Distance (m)	Elevation (m)	Site	DB
Order No.:		20110913017			
Report Date:		9/21/2011			
Report Type:		Standard Report			
Search Radius (km):		0.25			
Addit. Info Ordered:					
118	4 of 21	NW/216.6	83.6	PEAT MARWICK THORNE 30-925 COMMERCE CT.W. 15TH FL., C/O PEAT MARWICK THORNEBLDG,1 TORONTO ST,#1200 TORONTO ON M5C 2V5	GEN
Generator #:		ON1288102			
Approval Yrs:		92,93,94			
SIC Code:		0000			
SIC Description:		*** NOT DEFINED ***			
118	5 of 21	NW/216.6	83.6	PEAT MARWICK THORNE 1 TORONTO STREET SUITE 1200 KPMG PEAT MARWICK THORNE BLDG. TORONTO ON M5C 2V5	GEN
Generator #:		ON1288103			
Approval Yrs:		92,93,97,98			
SIC Code:		7499			
SIC Description:		OTHER FIN. INTERMED.			
--- Details ---					
Waste Code:		264			
Waste Description:		PHOTOPROCESSING WASTES			
118	6 of 21	NW/216.6	83.6	PEAT MARWICK THORNE 30-962 1 TORONTO STREET SUITE 1200 KPMG PEAT MARWICK THORNE BLDG. TORONTO ON M5C 2V5	GEN
Generator #:		ON1288103			
Approval Yrs:		94,95,96			
SIC Code:		7499			
SIC Description:		OTHER FIN. INTERMED.			
--- Details ---					
Waste Code:		264			
Waste Description:		PHOTOPROCESSING WASTES			
118	7 of 21	NW/216.6	83.6	PEAT MARWICK THORNE INC. PEAT MARWICK THORNE BUILDING 1 TORONTO STREET, SUITE 1200 TORONTO ON M5C 2V5	GEN
Generator #:		ON1288103			
Approval Yrs:		99,00,01			
SIC Code:		7499			
SIC Description:		OTHER FIN. INTERMED.			

Map Key	Number of Records	Direction/ Distance (m)	Elevation (m)	Site	DB
--- Details ---					
	Waste Code:	264			
	Waste Description:	PHOTOPROCESSING WASTES			
118	8 of 21	NW/216.6	83.6	Triovest Realty Management 1 Toronto Street Toronto ON M5C2V6	GEN
	Generator #:	ON9842941			
	Approval Yrs:	As of May 2015			
	SIC Code:				
	SIC Description:				
--- Details ---					
	Waste Code:	145			
	Waste Description:	Wastes from the use of pigments, coatings and paints			
118	9 of 21	NW/216.6	83.6	Triovest Realty Management 1 Toronto Street Toronto ON	GEN
	Generator #:	ON9842941			
	Approval Yrs:	2012			
	SIC Code:	531310			
	SIC Description:	Real Estate Property Managers			
118	10 of 21	NW/216.6	83.6	Triovest Realty Management 1 Toronto Street Toronto ON	GEN
	Generator #:	ON9842941			
	Approval Yrs:	2013			
	SIC Code:	531310			
	SIC Description:	REAL ESTATE PROPERTY MANAGERS			
--- Details ---					
	Waste Code:	145			
	Waste Description:	PAINT/PIGMENT/COATING RESIDUES			
118	11 of 21	NW/216.6	83.6	Norbord Industries Inc. 1 Toronto St Suite 600 Toronto ON M5C 2V6	SCT
	Established:	1978			
	Plant Size (ft²):				
	Employment:	125			
--- Details ---					
	SIC/NAICS Code:	321111			
	Description:	Sawmills (except Shingle and Shake Mills)			
	+				
	SIC/NAICS Code:	321919			
	Description:	Other Millwork			
	+				

Map Key	Number of Records	Direction/ Distance (m)	Elevation (m)	Site	DB
SIC/NAICS Code:		335315			
Description:		Switchgear and Switchboard, and Relay and Industrial Control Apparatus Manufacturing			
118	12 of 21	NW/216.6	83.6	NEXFOR INC. 1 Toronto St Suite 500 Toronto ON M5C 2W4	SCT
Established:		1983			
Plant Size (ft²):		0			
Employment:		25			
--- Details ---					
SIC/NAICS Code:		321111			
Description:		Sawmills (except Shingle and Shake Mills)			
+					
SIC/NAICS Code:		322111			
Description:		Mechanical Pulp Mills			
+					
SIC/NAICS Code:		322121			
Description:		Paper (except Newsprint) Mills			
118	13 of 21	NW/216.6	83.6	RANDOM HOUSE OF CANADA LTD. 1 Toronto St Suite 300 Toronto ON M5C 2V6	SCT
Established:		1986			
Plant Size (ft²):		0			
Employment:		20			
--- Details ---					
SIC/NAICS Code:		511130			
Description:		Book Publishers			
118	14 of 21	NW/216.6	83.6	Bantam Books Canada Inc. 1 Toronto St Suite 300 Toronto ON M5C 2V6	SCT
Established:		01-JUN-51			
Plant Size (ft²):		10000			
Employment:					
--- Details ---					
SIC/NAICS Code:		511130			
Description:		Book Publishers			
118	15 of 21	NW/216.6	83.6	Bantam Doubleday Dell Inc. - Div. of Random House of Canada Limited 1 Toronto St Suite 300 Toronto ON	SCT
Established:		1943			
Plant Size (ft²):		10000			
Employment:		50			

Map Key	Number of Records	Direction/ Distance (m)	Elevation (m)	Site	DB
118	16 of 21	NW/216.6	83.6	Random House of Canada Limited 1 Toronto St Suite 300 Toronto ON	SCT
Established:		1986			
Plant Size (ft²):		20			
Employment:					
118	17 of 21	NW/216.6	83.6	Random House of Canada Limited 1 Toronto St Suite 300 Toronto ON M5C 2V6	SCT
Established:		1943			
Plant Size (ft²):		10000			
Employment:		50			
--- Details ---					
SIC/NAICS Code:		511130			
Description:		Book Publishers			
118	18 of 21	NW/216.6	83.6	Crown Publishing 1 Toronto St Floor 3 Suite 300 Toronto ON M5C 2V6	SCT
Established:					
Plant Size (ft²):					
Employment:					
--- Details ---					
SIC/NAICS Code:		511130			
Description:		Book Publishers			
118	19 of 21	NW/216.6	83.6	Seal Books - Div. of Random 1 Toronto St Floor 3 Suite 300 Toronto ON M5C 2V6	SCT
Established:					
Plant Size (ft²):					
Employment:					
--- Details ---					
SIC/NAICS Code:		511130			
Description:		Book Publishers			
118	20 of 21	NW/216.6	83.6	Knopf Canada 1 Toronto St Floor 3 Suite 300 Toronto ON M5C 2V6	SCT
Established:					
Plant Size (ft²):					
Employment:					
--- Details ---					
SIC/NAICS Code:		511130			
Description:		Book Publishers			

Map Key	Number of Records	Direction/ Distance (m)	Elevation (m)	Site	DB
118	21 of 21	NW/216.6	83.6	Norbord Inc. 1 Toronto St Suite 600 Toronto ON M5C 2V6	SCT
Established:		01-AUG-83			
Plant Size (ft²):		10000			
Employment:					
--- Details ---					
SIC/NAICS Code:		321217			
Description:		Waferboard Mills			
+					
SIC/NAICS Code:		321216			
Description:		Particle Board and Fibreboard Mills			
+					
SIC/NAICS Code:		321211			
Description:		Hardwood Veneer and Plywood Mills			
119	1 of 1	SSE/217.3	77.6	ON	WWIS
Well ID:		7182091		Lot:	
Concession:				Concession Name:	
County:		YORK		Municipality: TORONTO CITY	
Easting Nad83:		631189		Northing Nad83: 4833914	
Zone:		17		Utm Reliability: margin of error : 100 m - 300 m	
Primary Water Use:				Construction Date:	
Sec. Water Use:				Well Depth:	
Pump Rate:				Static Water Level:	
Flow Rate:				Clear/Cloudy:	
Specific Capacity:				Final Well Status:	
Construction Method:				Flowing (y/n):	
Elevation (m):				Elevation Reliability:	
Depth to Bedrock:				Overburden/Bedrock:	
Water Type:				Casing Material:	
120	1 of 1	ESE/219.3	77.8	125 The Esplanade Toronto ON M5E1B1	EHS
Order No.:		20140527050			
Report Date:		05-JUN-14			
Report Type:		Standard Report			
Search Radius (km):		.25			
Addit. Info Ordered:					
121	1 of 1	NNE/220.4	82.4	151 King Street East Toronto ON M5E 1C4	EHS
Order No.:		20050826019			
Report Date:		9/7/2005			

Map Key	Number of Records	Direction/ Distance (m)	Elevation (m)	Site	DB
Report Type:		Complete Report			
Search Radius (km):		0.25			
Addit. Info Ordered:					

122	1 of 1	S/225.6	77.8	Novotel Toronto Centre 45 The Esplanade Toronto ON	GEN
---------------------	--------	---------	------	--	-----

Generator #: ON8918139
Approval Yrs: As of April 2014
SIC Code:
SIC Description:

--- Details ---

Waste Code: 114
Waste Description: Other inorganic acid wastes
 +
Waste Code: 148
Waste Description: Misc. wastes and inorganic chemicals
 +
Waste Code: 241
Waste Description: Halogenated solvents and residues
 +
Waste Code: 252
Waste Description: Waste crankcase oils and lubricants
 +
Waste Code: 263
Waste Description: Misc. waste organic chemicals
 +
Waste Code: 268
Waste Description: Amines
 +
Waste Code: 232
Waste Description: Polymeric resins
 +
Waste Code: 135
Waste Description: Wastes containing other reactive anions
 +
Waste Code: 242
Waste Description: Halogenated pesticides and herbicides

123	1 of 1	N/225.8	83.6	ON	BORE
---------------------	--------	---------	------	----	------

Borehole ID:	643226	Type:	Borehole
Use:	Geotechnical/Geological Investigation	Status:	
Drill Method:	Boring	UTM Zone:	17
Easting:	631145	Northing:	4834353
Location Accuracy:		Orig. Ground Elev m:	82.3
Elev. Reliability Note:		DEM Ground Elev m:	82.5
Total Depth m:	9.1	Primary Name:	
Township:		Concession:	
Lot:		Municipality:	
Completion Date:	APR-1961	Static Water Level:	-999.9

Map Key	Number of Records	Direction/ Distance (m)	Elevation (m)	Site	DB
Primary Water Use:		Not Used		Sec. Water Use:	
--- Details ---					
Stratum ID:	218502881			Top Depth(m):	0.0
Bottom Depth(m):	0.3			Stratum Desc:	ASPHALT.
+					
Stratum ID:	218502882			Top Depth(m):	0.3
Bottom Depth(m):	1.2			Stratum Desc:	FILL,STONES,SAND. LOOSE.
+					
Stratum ID:	218502883			Top Depth(m):	1.2
Bottom Depth(m):	2.9			Stratum Desc:	SAND(95)-MEDIUM,SILT(05). BROWN,FLUVIO-GLACIAL, AGE GLACIAL.
+					
Stratum ID:	218502884			Top Depth(m):	2.9
Bottom Depth(m):	7.6			Stratum Desc:	CLAY,SILT,SAND MEDIUM. GREY,LACUSTRINE,STIFF,VARVE D, AGE GLACIAL.
+					
Stratum ID:	218502885			Top Depth(m):	7.6
Bottom Depth(m):	8.8			Stratum Desc:	SILT,SAND-MEDIUM. GREY,LACUSTRINE,DENSE, AGE GLACIAL.
+					
Stratum ID:	218502886			Top Depth(m):	8.8
Bottom Depth(m):	9.1			Stratum Desc:	SAND-MEDIUM,SILT. GREY,FLUVIO-GLACIAL,DENSE, AGE GLACIAL. 000100080004001200095017002500 300029008

124	1 of 5	WNW/227.7	83.6	Timminco Limited 2 Toronto St Floor 5 Toronto ON M5C 2B6	SCT
Established:		1934			
Plant Size (ft²):		4000			
Employment:		18			
--- Details ---					
SIC/NAICS Code:	331110				
Description:	Iron and Steel Mills and Ferro-Alloy Manufacturing				
+					
SIC/NAICS Code:	331410				
Description:	Non-Ferrous Metal (except Aluminum) Smelting and Refining				
+					
SIC/NAICS Code:	332113				
Description:	Forging				

124	2 of 5	WNW/227.7	83.6	H.M.Z. Metals Inc. 2 Toronto St Toronto ON M5C 2B6	SCT
Established:		2002			

<i>Map Key</i>	<i>Number of Records</i>	<i>Direction/ Distance (m)</i>	<i>Elevation (m)</i>	<i>Site</i>	<i>DB</i>
Plant Size (ft²):					
Employment:					
--- Details ---					
SIC/NAICS Code:		331410			
Description:		Non-Ferrous Metal (except Aluminum) Smelting and Refining			
124	3 of 5	WNW/227.7	83.6	The UPS Store #336 2 Toronto St Toronto ON M5C 2B6	SCT
Established:		01-JAN-88			
Plant Size (ft²):		1390			
Employment:					
--- Details ---					
SIC/NAICS Code:		541860			
Description:		Direct Mail Advertising			
+					
SIC/NAICS Code:		323119			
Description:		Other Printing			
+					
SIC/NAICS Code:		323114			
Description:		Quick Printing			
+					
SIC/NAICS Code:		323120			
Description:		Support Activities for Printing			
+					
SIC/NAICS Code:		492110			
Description:		Couriers			
+					
SIC/NAICS Code:		323115			
Description:		Digital Printing			
+					
SIC/NAICS Code:		561430			
Description:		Business Service Centres			
124	4 of 5	WNW/227.7	83.6	NetConnect Americas Inc. 2 Toronto St Suite 401 Toronto ON M5C 2B6	SCT
Established:		01-JAN-97			
Plant Size (ft²):					
Employment:					
--- Details ---					
SIC/NAICS Code:		517910			
Description:		Other Telecommunications			
+					
SIC/NAICS Code:		517910			
Description:		Other Telecommunications			
+					
SIC/NAICS Code:		541510			
Description:		Computer Systems Design and Related Services			
+					
SIC/NAICS Code:		511210			
Description:		Software Publishers			

Map Key	Number of Records	Direction/ Distance (m)	Elevation (m)	Site	DB
124	5 of 5	WNW/227.7	83.6	Probe Mines Limited 2 Toronto St Suite 306 Toronto ON M5C 2B6	SCT
Established:		01-SEP-33			
Plant Size (ft²):					
Employment:					
--- Details ---					
SIC/NAICS Code:		212299			
Description:		All Other Metal Ore Mining			
125	1 of 1	ENE/229.3	80.6	TORONTO ON	WWIS
Well ID:		6930587		Lot:	
Concession:				Concession Name:	
County:		YORK		Municipality: TORONTO CITY	
Easting Nad83:		631356		Northing Nad83: 4834219	
Zone:		17		Utm Reliability: margin of error : 10 - 30 m	
Primary Water Use:				Construction Date: 19-JUN-06	
Sec. Water Use:				Well Depth:	
Pump Rate:				Static Water Level:	
Flow Rate:				Clear/Cloudy:	
Specific Capacity:				Final Well Status: Observation Wells	
Construction Method:		Other Method		Flowing (y/n):	
Elevation (m):		79.12		Elevation Reliability:	
Depth to Bedrock:				Overburden/Bedrock k: No formation data	
Water Type:				Casing Material:	
126	1 of 2	NE/229.8	82.6	159 KING STREET EAST, TORONTO ON	INC
Incident ID:					
Incident Number:		1557798			
SR Type:		FS-Perform L1 Incident Insp			
Status Code:					
Summary:		159 KING STREET EAST, TORONTO - VAPOUR RELEASE			
Drainage System:					
Sub Surface Contam.:					
Aff. Prop. Use Water:					
Contam. Migrated:					
Contact Natural Env.:					
Near Body of Water:					
Approx. Quant. Rel.:					
Equipment Model:					
Serial No:					
Residential App. Type:					
Commercial App. Type:					
Industrial App. Type:					
Institutional App. Type:					

Map Key	Number of Records	Direction/ Distance (m)	Elevation (m)	Site	DB
Venting Type: Vent Connector Mater.: Vent Chimney Mater.: Notes: Pipeline Type: Pipeline Involved: Pipe Material: Depth Ground Cover: Regulator Location: Regulator Type: Operation Pressure: Pipeline Notes: Liquid Prop Make: Liquid Prop Model: Liquid Prop Serial No: Equipment Type: Cylinder Capacity: Cylinder Capac. Units: Cylinder Material Type: Tank Capacity: Tank Material Type: Tank Storage Type: Tank Location Type: Pump Flow Rate Capac.: Liquid Prop Notes:					

126	2 of 2	NE/229.8	82.6	Enbridge Gas Distribution Inc. 159 King Street East Toronto ON M5C 1G9	SPL
Ref NO: 5054-9SWCM6 Contaminant Code: 35 Contaminant Name: NATURAL GAS (METHANE) Contaminant Quantity: 0 n/a Incident Cause: Collision/Accident Incident Dt: 1/19/2015 Incident Reason: Unknown / N/A Incident Summary: TSSA- Gas lamp struck by car, made safe. MOE Reported Dt: 1/19/2015 Environmental Impact: Nature of Impact: Air Receiving Medium: SAC Action Class: TSSA - Fuel Safety Branch - Hydrocarbon Fuel Release/Spill Sector Source Type: Site Municipality: Toronto					

127	1 of 1	WNW/230.9	83.5	ON	BORE
Borehole ID: 644663 Use: Geotechnical/Geological Investigation Drill Method: Power auger Easting: 630925 Location Accuracy:					
Type: Borehole Status: UTM Zone: 17 Northing: 4834193 Orig. Ground Elev m: 80.1					

Map Key	Number of Records	Direction/ Distance (m)	Elevation (m)	Site	DB
Elev. Reliability Note:				DEM Ground Elev m:	82.4
Total Depth m:	11.6			Primary Name:	
Township:				Concession:	
Lot:				Municipality:	
Completion Date:	NOV-1960			Static Water Level:	-999.9
Primary Water Use:	Not Used			Sec. Water Use:	
--- Details ---					
Stratum ID:	218508376			Top Depth(m):	0.0
Bottom Depth(m):	1.4			Stratum Desc:	FILL,SILT,CLAY. BROWN,COMPACT.
+					
Stratum ID:	218508377			Top Depth(m):	1.4
Bottom Depth(m):	4.6			Stratum Desc:	TILL,SILT,CLAY. GREY,GLACIAL,STIFF, AGE GLACIAL.
+					
Stratum ID:	218508378			Top Depth(m):	4.6
Bottom Depth(m):	6.7			Stratum Desc:	TILL,CLAY,SILT. GREY,GLACIAL,STIFF, AGE GLACIAL.
+					
Stratum ID:	218508379			Top Depth(m):	6.7
Bottom Depth(m):	11.6			Stratum Desc:	BEDROCK,SHALE, LIMESTONE. GREY,MARINE,AGE ORDOVICIAN. 015 016 014 0

128

1 of 1

E/231.2

77.4

ON

BORE

Borehole ID: 635746
Use: Geotechnical/Geological Investigation
Drill Method: Diamond Drill
Easting: 631375
Location Accuracy:

Type: Borehole
Status:
UTM Zone: 17
Northing: 4834093
Orig. Ground Elev m: 78.6
DEM Ground Elev m: 79.6
Primary Name:
Concession:
Municipality:
Static Water Level: -999.9
Sec. Water Use:

Elev. Reliability Note:
Total Depth m: 5.4
Township:
Lot:
Completion Date:
Primary Water Use: Not Used

--- Details ---

Stratum ID: 218474454
Bottom Depth(m): 2.0

Top Depth(m): 0.0
Stratum Desc: SAND. FLUVIO-GLACIAL,AGE
GLACIAL.

+
Stratum ID: 218474455
Bottom Depth(m): 5.4

Top Depth(m): 2.0
Stratum Desc: CLAY. LACUSTRINE,AGE GLACIAL.
G

Map Key	Number of Records	Direction/ Distance (m)	Elevation (m)	Site	DB
129	1 of 1	NW/232.2	83.6	TORONTO ON	WWIS
Well ID:	6930408			Lot:	
Concession:				Concession Name:	
County:	YORK			Municipality:	
Easting Nad83:	630960			Northing Nad83:	4834266
Zone:	17			Utm Reliability:	margin of error : 10 - 30 m
Primary Water Use:				Construction Date:	20-JUN-06
Sec. Water Use:				Well Depth:	6.71 m
Pump Rate:				Static Water Level:	
Flow Rate:				Clear/Cloudy:	
Specific Capacity:				Final Well Status:	
Construction Method:	Other Method			Flowing (y/n):	
Elevation (m):	82.95			Elevation Reliability:	
Depth to Bedrock:				Overburden/Bedrock:	Overburden
Water Type:				Casing Material:	Not stated
--- Details ---					
Thickness:	.3 m			Original Depth:	.3 m
Material Colour:	BLACK			Material:	FILL, LOOSE
+					
Thickness:	2.8 m			Original Depth:	3.1 m
Material Colour:	BROWN			Material:	SAND, FILL, LOOSE
+					
Thickness:	3.61 m			Original Depth:	6.71 m
Material Colour:	GREY			Material:	CLAY, SILT, DENSE

130	1 of 1	SSW/232.2	77.6	Scott & Esplanade Residences Inc. 40 The Esplanade, Toronto, Ontario, ON	RSC
Date Submitted:	23-Oct-06				
Date Acknowledg.:					
Date Returned:					
Certification Date:	31-May-06				
Soil Type:					
Restoration Type:					
Registration #:	4109				
Stratified (Y/N):					
Criteria:					
Consultant:					
District Office:	TORONTO				
Intended Prop Use:	Residential				
Current Property Use:	Commercial				
Certificate Prop Use #:	No CPU				
Applicable Standards:	Full Depth Site Conditions Standard, with Nonpotable Ground Water, Coarse Textured Soil, for Residential/Parkland/Institutional property use				
Legal Description:	Parcel 33-1, Section A5A; Part Lot 33, north side of Esplanade Street, Plan 5A, Toronto; Part Lot 34, north side of Esplanade Street, Plan 5A, Toronto; Part Lot 35, north side of Esplanade Street, Plan 5A, Toronto, designated as Part 1 on Referenced Plan 66R-14872; City of Toronto.				
Prop. Identification #:	21400 0002 (LT)				
Entire legal prop. (y/n):	Yes				

Map Key	Number of Records	Direction/ Distance (m)	Elevation (m)	Site	DB
UTM Coordinates:		NAD83 17-631072-4833941 (converted from Latitude & Longitude)			
Latitude & Longitude:		43.64692000N 79.37478000W			
Accuracy Estimate:		6 to 10 meters			
Measurement Method:		Digitized from a map			
CPU Issued Sect 1686:		No			

131	1 of 1	NNW/232.9	84.0	Toronto Police Department 60 Church St Toronto ON M5C 2G1	TANK
---------------------	--------	------------------	-------------	--	-------------

Permit Date: 4/8/1929
Permit Type: BP A20899
User Type: Municipal police department
Installation Type: Gasoline tank
Installation Size:
Installation Config.: 1 x gasoline tank
No. Tanks Installed: 1
Units of Measure:
Value/Tank (\$): 150
Capacity(gal):
Reference: CTA Building permits
Location Desc: ns Court Rd nr Church

132	1 of 1	SW/233.6	78.5	City of Toronto Scott Street and Scott Lane Toronto ON	CA
---------------------	--------	-----------------	-------------	---	-----------

Certificate #: 8073-4K8HNY
Application Year: 00
Issue Date: 5/11/00
Approval Type: Municipal & Private sewage
Status: Approved
Application Type: New Certificate of Approval
Client Name: Corporation of the City of Toronto
Client Address: 100 Queen St. W., City Hall, 14th Fl., East Tower
Client City: Toronto
Client Postal Code: M5H 2N2
Project Description: Construction of a 200mm sanitary sewers
Contaminants:
Emission Control:

133	1 of 1	WNW/238.0	83.4	ON	BORE
---------------------	--------	------------------	-------------	-----------	-------------

Borehole ID: 635512
Use: Geotechnical/Geological Investigation
Drill Method: Diamond Drill
Easting: 630915
Location Accuracy:
Elev. Reliability Note:
Total Depth m: 14.5
Type: Borehole
Status:
UTM Zone: 17
Northing: 4834183
Orig. Ground Elev m: 82.9
DEM Ground Elev m: 82.4
Primary Name:

Map Key	Number of Records	Direction/ Distance (m)	Elevation (m)	Site	DB
Township:				Concession:	
Lot:				Municipality:	
Completion Date:		NOV-1960		Static Water Level: -999.9	
Primary Water Use:		Not Used		Sec. Water Use:	
--- Details ---					
Stratum ID:		218473553		Top Depth(m): 0.0	
Bottom Depth(m):		3.2		Stratum Desc: UNSPECIFIED.	
+					
Stratum ID:		218473554		Top Depth(m): 3.2	
Bottom Depth(m):		4.4		Stratum Desc: SILT,CLAY. LACUSTRINE,AGE GLACIAL.	
+					
Stratum ID:		218473555		Top Depth(m): 4.4	
Bottom Depth(m):		5.8		Stratum Desc: CLAY,SILT,SAND. LACUSTRINE,AGE GLACIAL.	
+					
Stratum ID:		218473556		Top Depth(m): 5.8	
Bottom Depth(m):		9.8		Stratum Desc: TILL,SILT,CLAY. GLACIAL,AGE GLACIAL.	
+					
Stratum ID:		218473557		Top Depth(m): 9.8	
Bottom Depth(m):		14.5		Stratum Desc: SHALE. MARINE,AGE ORDOVICIAN. ORDOVICIAN	

134	1 of 4	SE/238.6	78.4	NEW HIBRET COOPERATIVE HOMES INC. 2 MARKET ST., ST. LAWRENCE C2 TORONTO CITY ON M5E 1Y9	CA
Certificate #:		8-3311-96-			
Application Year:		96			
Issue Date:		10/22/1996			
Approval Type:		Industrial air			
Status:		Approved			
Application Type:					
Client Name:					
Client Address:					
Client City:					
Client Postal Code:					
Project Description:		STANDBY GENERATOR FOR APARTMENT BUILDING			
Contaminants:		Nitrogen Oxides			
Emission Control:		Silencer			

134	2 of 4	SE/238.6	78.4	Trane Ontario 2 Market Street Toronto ON M5E 1Y9	GEN
Generator #:		ON5189564			
Approval Yrs:		2010			
SIC Code:		623991			
SIC Description:		Transition Homes for Women			
--- Details ---					
Waste Code:		122			

Map Key	Number of Records	Direction/ Distance (m)	Elevation (m)	Site	DB
Waste Description:		ALKALINE WASTES - OTHER METALS			
134	3 of 4	SE/238.6	78.4	GO Transit 2A Market Street Toronto ON	GEN
Generator #:		ON7078525			
Approval Yrs:		2013			
SIC Code:		482114			
SIC Description:					
--- Details ---					
Waste Code:		150			
Waste Description:		INERT INORGANIC WASTES			
134	4 of 4	SE/238.6	78.4	Metrolinx 2A Market St Toronto ON	SPL
Ref NO:		6717-9E32LE			
Contaminant Code:		43			
Contaminant Name:		CONTAMINATED SOIL			
Contaminant Quantity:		100 L			
Incident Cause:		Dumping			
Incident Dt:		2013/12/03			
Incident Reason:		Operator/Human Error			
Incident Summary:		GO Transit, 100L Hydro VAC Contaminated soil			
MOE Reported Dt:		2013/12/03			
Environmental Impact:		Possible			
Nature of Impact:		Other Impact(s)			
Receiving Medium:					
SAC Action Class:		Land Spills			
Sector Source Type:		Other			
Site Municipality:		Toronto			
135	1 of 6	SE/241.1	77.1	ONTARIO HYDRO ESPLANADE TRANSFORMER STATION 211 WILTON ST. TORONTO ON	GEN
Generator #:		ON0490259			
Approval Yrs:		86,87			
SIC Code:		0000			
SIC Description:		*** NOT DEFINED ***			
135	2 of 6	SE/241.1	77.1	ONTARIO HYDRO ESPLANADE TRANSFORMER STATION 211 WILTON ST., C/O 700 UNIVERSITY AVENUE TORONTO ON M5G 1X6	GEN
Generator #:		ON0490510			
Approval Yrs:		86,87,88			
SIC Code:		4911			

Map Key	Number of Records	Direction/ Distance (m)	Elevation (m)	Site	DB
SIC Description:		ELECT. POWER SYS.			
135	3 of 6	SE/241.1	77.1	ONTARIO HYDRO (OUT OF BUSINESS) ESPLANADE TRANSFORMER STATION 211 WILTON ST., C/O 700 UNIVERSITY AVENUE TORONTO ON M5G 1X6	GEN
Generator #:	ON0490510				
Approval Yrs:	89				
SIC Code:	4911				
SIC Description:	ELECT. POWER SYS.				
135	4 of 6	SE/241.1	77.1	ONTARIO HYDRO (OUT OF BUSINESS) 29-282 ESPLANADE TRANSFORMER STATION 211 WILTON ST., C/O 700 UNIVERSITY AVENUE TORONTO ON M5G 1X6	GEN
Generator #:	ON0490510				
Approval Yrs:	92,93,94,95,96,97,98				
SIC Code:	4911				
SIC Description:	ELECT. POWER SYS.				
135	5 of 6	SE/241.1	77.1	Ontario Hydro 211 Wilton St. Esplanade Transfer Station Toronto ON	OPCB
Year:	2012				
Site Number:	30187A025				
Name Owner:	Ontario Hydro				
Additional Site Information:	Esplanade Transfer Station				
135	6 of 6	SE/241.1	77.1	Ontario Hydro 211 Wilton St. Esplanade Transfer Station Toronto ON	OPCB
Year:	2013				
Site Number:	30187A025				
Name Owner:	Ontario Hydro				
Additional Site Information:	Esplanade Transfer Station				
136	1 of 1	SSE/242.0	77.5	RAMPORT CONSTRUCTION 2 CHURCH ST TORONTO ON M5E 1Z3	PRT
Location ID:	19669				
Type:	retail				
Expiry Date:	1993-01-31				

Map Key	Number of Records	Direction/ Distance (m)	Elevation (m)	Site	DB
Capacity (L):		3000			
Licence #:		0076348028			
137	1 of 1	NE/243.3	81.8	35-41 Jarvis Street and 163-165 King Street East Toronto ON	EHS
Order No.:		20110223040			
Report Date:		3/4/2011			
Report Type:		Standard Report			
Search Radius (km):		0.25			
Addit. Info Ordered:		Fire Insur. Maps and/or Site Plans			
138	1 of 2	W/243.9	83.2	Electro Guard Corporation 10 Victoria St Toronto ON M5E 1L4	SCT
Established:		1982			
Plant Size (ft²):					
Employment:					
--- Details ---					
SIC/NAICS Code:		326122			
Description:		Plastic Pipe and Pipe Fitting Manufacturing			
138	2 of 2	W/243.9	83.2	Downtown Realty Co 10 Victoria St Toronto ON	TANK
Permit Date:		4/17/1925			
Permit Type:		BP 86804			
User Type:		Realtor			
Installation Type:		Gas tank			
Installation Size:					
Installation Config.:		1 x gasoline tank			
No. Tanks Installed:		1			
Units of Measure:					
Value/Tank (\$):		50			
Capacity(gal):					
Reference:		CTA Building permits			
Location Desc:		ns Colborne n Victoria			
139	1 of 1	WSW/244.1	82.1	40 Scott Street and 10 Wellington Street East Toronto ON	EHS
Order No.:		20110826021			
Report Date:		9/9/2011			
Report Type:		Custom Report			
Search Radius (km):		0.25			
Addit. Info Ordered:		Fire Insur. Maps and/or Site Plans; Title Searches			

<i>Map Key</i>	<i>Number of Records</i>	<i>Direction/ Distance (m)</i>	<i>Elevation (m)</i>	<i>Site</i>	<i>DB</i>
140	1 of 1	NE/246.7	81.8	37 - 39 Jarvis Street Toronto ON	EHS
Order No.:		20110302050			
Report Date:		3/4/2011			
Report Type:		Custom Report			
Search Radius (km):		0.25			
Addit. Info Ordered:					
141	1 of 1	ENE/246.7	80.6	Waste Management of Canada Corporation Rear of 107 Front Street Toronto ON	SPL
Ref NO:		4580-64FLRH			
Contaminant Code:		15			
Contaminant Name:		HYDRAULIC OIL			
Contaminant Quantity:		40 L			
Incident Cause:		Pipe Or Hose Leak			
Incident Dt:		9/2/2004			
Incident Reason:		Equipment Failure - Malfunction of system components			
Incident Summary:		Waste Mgt: 40L hydraulic oil spill			
MOE Reported Dt:		9/2/2004			
Environmental Impact:		Possible			
Nature of Impact:		Surface Water Pollution			
Receiving Medium:		Water			
SAC Action Class:		Spills			
Sector Source Type:		Transport Truck			
Site Municipality:		Toronto			
142	1 of 2	NNW/249.1	84.3	Court Street Auto Storage Ltd 66 Church St Toronto ON M5C 2G1	TANK
Permit Date:		1923			
Permit Type:		To install			
User Type:		Parking lot			
Installation Type:		Gasoline tank & pump			
Installation Size:		855			
Installation Config.:		1 x 850 gallon gasoline tank and pump			
No. Tanks Installed:		1			
Units of Measure:		Imperial gallons			
Value/Tank (\$):					
Capacity(gal):		850			
Reference:		TCM 1923 A: 249-50			
Location Desc:		pumps at 66 Church and court house square			
142	2 of 2	NNW/249.1	84.3	Cane Motors Ltd 66 Church St Toronto ON M5C 2G1	TANK
Permit Date:		1924			
Permit Type:					
User Type:		auto service Hudson Essex			

Map Key	Number of Records	Direction/ Distance (m)	Elevation (m)	Site	DB
Installation Type:					
Installation Size:					
Installation Config.:					
No. Tanks Installed:					
Units of Measure:					
Value/Tank (\$):					
Capacity(gal):					
Reference: CTA Toronto City Council Minutes 1924 Appendix A 1328					
Location Desc: 66 Church St					

143	1 of 1	NW/249.5	83.9	ON	BORE
Borehole ID:	638149			Type:	Borehole
Use:	Geotechnical/Geological Investigation			Status:	
Drill Method:	Diamond Drill			UTM Zone:	17
Easting:	630953			Northing:	4834285
Location Accuracy:				Orig. Ground Elev m:	83.8
Elev. Reliability Note:				DEM Ground Elev m:	83.1
Total Depth m:	10.3			Primary Name:	
Township:				Concession:	
Lot:				Municipality:	
Completion Date:	JAN-1963			Static Water Level:	-999.9
Primary Water Use:	Not Used			Sec. Water Use:	
--- Details ---					
Stratum ID:	218483255			Top Depth(m):	0.0
Bottom Depth(m):	4.3			Stratum Desc:	FILL,SAND,CLAY, GRAVEL. MAN-MADE.
+					
Stratum ID:	218483256			Top Depth(m):	4.3
Bottom Depth(m):	10.0			Stratum Desc:	TILL,CLAY,SILT. GREY,GLACIAL,HARD,AGE GLACIAL.
+					
Stratum ID:	218483257			Top Depth(m):	10.0
Bottom Depth(m):	10.3			Stratum Desc:	CLAY,SHALE. GREY,GLACIAL,HARD,AGE GLACIAL. 013 010 0014204600327100AGE GLACI

Unplottable Summary

Total: 75 Unplottable sites

DB	Company Name/Site Name	Address	City	Postal
AUWR	LEWIS REID SCRAP METAL		TORONTO ON	
CA		King Street East from Berkeley St to Sumach St	Toronto ON	
CA	CITY	W.OF YONGE ST. (LANE)	TORONTO ON	
CA	CITY	FRONT ST.E.	TORONTO ON	
CA	CITY	FRONT ST.E.	TORONTO ON	
CA	TORONTO CITY DR. #R-699	FRONT ST. EAST	TORONTO CITY ON	
CA	BCE DEVELOPMENT CORPORATION	FRONT STREET	TORONTO CITY ON	
CA	BCE DEVELOPMENT CORPORATION	FRONT STREET	TORONTO CITY ON	
CA	BCE DEVELOPMENT CORPORATION DWG. #C1-C8	FRONT ST./REL. TTC FORCEMAIN C	TORONTO CITY ON	
CA	BCE DEVELOPMENT CORPORATION-DWG.#W1-W10	FRONT ST./PEDESTRIAN TUNNEL	TORONTO CITY ON	
CA	TORONTO CITY DR. NO. LA-1192	W. OF CHURCH ST.	TORONTO CITY ON	
CA	TORONTO CITY - WILTON ST.	CHURCH ST./THE ESPLANADE	TORONTO CITY ON	
CA	TORONTO CITY DR. NO. R-763	CHURCH ST.	TORONTO CITY ON	
CA	Metrolinx	Rail Lands	Toronto ON	
CA	The Cadillac Fairview Corporation Limited	P.O. Box 2, Toronto-Dominion Bank Tower, TD Centre	Toronto ON	
CA	The Cadillac Fairview Corporation Limited	P.O. Box 2, Toronto-Dominion Bank Tower, TD Centre	Toronto ON	

CA	Canadian Tire Corporation, Limited	Lot 15, Concession 2, East of Yonge Street	Toronto ON	
CA	TORONTO CITY JARVIS STREET WB-125 WB-127	JARVIS STREET	TORONTO CITY ON	
CA	Toronto Waterfront Revitalization Corporation	Lower Jarvis St	Toronto ON	
CA		Market Street from Front St. to The Esplanade	Toronto ON	
CA	Greater Toronto Transit Authority	Scott Street Tower	Toronto ON	
CA	CITY	W.OF YONGE ST. (LANE)	TORONTO ON	
CA	Toronto Transit Commission	Yonge St	Toronto ON	
CA	CITY	E.OF YONGE ST. (LANE)	TORONTO ON	
CA		Lot 9, Concession 5, West of Yonge Street	Toronto ON	
CA	MICAH HOMES NON-PROFIT HSG. CORP.	PT.LOT 1,CONC.3,W.OF YONGE ST.	YORK CITY ON	
CA		Part of Lots 128 & 129, RP 3344, E. of Yonge St.	Toronto ON	
CA		Part of Lots 128 & 129, RP 3344, E. of Yonge St.	Toronto ON	
CA		Part of Lots 128 & 129, RP 3344, E. of Yonge St.	Toronto ON	
CA		Pt Lot 3, Con 3, East of Yonge St, and Pt Blk S, Reg Plan 566. Designated as Pts 1,2,3, 4 and 5 on Plan 66R-17673	Toronto ON	
CA		Pt Lot 3,Con 3, E of Yonge St, Pt Block S, Reg Plan 566. Designated as Pts 1,2,3, 4 and 5 Plan 66R-17673	Toronto ON	
CA	TORONTO CITY DR. # R-726	KING STREET EAST	TORONTO CITY ON	
EBR	Shell Canada Limited, for and on behalf of Shell Canada Products	Lot:22 Concession:3 West of Yonge Street	Toronto ON	M3J 1P1
EBR	TG Minto Corporation	300 Toronto Street	Toronto ON	
EBR	Terrasen Environmental Solutions Inc.		Toronto ON	

EBR	Satin Finish Hardwood Flooring (Ontario) Limited	Lot 9, Concession 5, West of Yonge Street	Toronto ON	
EBR	Waste Management of Canada Corporation		Toronto ON	
EBR	The Cadillac Fairview Corporation Limited	P.O. Box 2, Toronto-Dominion Bank Tower, TD Centre Suite 3800	Toronto ON	M5K 1A1
ECA	Metrolinx		City of Toronto ON	
ECA	City of Toronto	Church Street	Toronto ON	
ECA	City of Toronto	Yonge St from Churchill Avenue to Mckee Avenue	Toronto ON	
ECA	Toronto Waterfront Revitalization Corporation	Lower Jarvis St	Toronto ON	
GEN	CADILLAC FAIRVIEW CORPORATION	suite 102	Toronto ON	M2P 2B5
GEN	NORTH YORK PRINTING & GRAPHICS INC.	YONGE STREET	TORONTO ON	
GEN	VICTONE CLEANERS	Yonge Street	Toronto ON	
GEN	Coffey Geotechnics Inc.	Yonge St. between Lawrence Ave and Wanless Ave.	Toronto ON	
NATE	GO TRANSIT		TORONTO ON	
NEES	CONLIN CONCRETE		TORONTO (EAST OF YONGE) ON	
NEES	GO TRANSIT		TORONTO ON	
NEES	GO TRANSIT		TORONTO (EAST OF YONGE) ON	
NPCB	THE CADILLAC FAIRVIEW CORPORATION LIMITED	P.O. BOX 2, SUITE 3800	TORONTO ON	M5K 1A1
NPCB	THE CADILLAC FAIRVIEW CORPORATION LIMITED	TORONTO DOMINION BANK TOWER - TD CENTRE P.O. BOX 2. SUITE 3800	TORONTO ON	M5K 1A1
NPCB	The Cadillac Fairview Corporation Limited	Toronto Dominion Bank Tower - TD Centre P. O. Box 2 Suite 38	Toronto ON	
NPRI	STANDARD LIFE ASSURANCE	1 TORONTO STREET, SUITE 812	TORONTO ON	M5C2V6
PAP	Nexfor Inc.		Toronto ON	M5K 1A1
SPL	FERRYBOAT	LAKE ONTARIO AT THE YONGE ST. SLIP,	TORONTO CITY ON	

WEST SIDE

SPL	Miller Transit Limited	Yonge St, North of Madawaska Ave.<UNOFFICIAL>	Toronto ON
SPL		Yonge St north bound and east on Roehampton Ave	Toronto ON
SPL	UNKNOWN	YONGE ST. EAST NEAR WATERFRONT	TORONTO CITY ON
SPL		The Esplanade between Jarvis St and Berkeley St	Toronto ON
SPL		accessible off Scott St. between 37/39 Front St. and the Esplanade SCOTT ST. LANE<UNOFFICIAL>	Toronto ON
SPL	UNKNOWN	LAKE ONTARIO JARVIS ST.SLIP & YONGE ST.SLIP	TORONTO CITY ON
SPL	Unknown<UNOFFICIAL>	Jarvis Street Slip, Lake Ontario	Toronto ON
SPL	TORONTO TRANSIT COMMISSION	C/B ON KING ST. E/B, BETWEEN STANLEY AND WALNUT MOTOR VEHICLE (OPERATING FLUID)	TORONTO CITY ON
SPL	PRIVATE OWNER	JARVIS ST NORTHBOUND, NORTH OF CARLETON ST MOTOR VEHICLE (OPERATING FLUID)	TORONTO CITY ON
SPL	TRANSPORT TRUCK	ON HWY 11 AT HOLLAND LANDING MOTOR VEHICLE (OPERATING FLUID)	YORK R.M. ON
SPL	UNKNOWN	LAKE ONTARIO AT YONGE ST. SLIP	TORONTO CITY ON
SPL	GO Transit<UNOFFICIAL>		Toronto ON
SPL	GO Transit		Toronto ON
SPL		Northbound Yonge Street south of Steeles Avenue at Madawaska.<UNOFFICIAL>	Toronto ON
SPL	METROLINX		Toronto ON
SPL	ONTARIO HYDRO	KESWICK, MEDPARK HOMES, SOUTH OF CHURCH ST. TRANSFORMER	YORK R.M. ON
SPL		COLBORNE STREET, BETWEEN LEADER LANE & SCOTT STREET SOUTH OF KING EDWARD HOTEL<UNOFFICIAL>	Toronto ON
SRDS	AGNICO-EAGLE MINES LIMITED		TORONTO ON
WWIS			TORONTO ON

Unplottable Report

Site: LEWIS REID SCRAP METAL
TORONTO ON

Database:
AUWR

Facility: SCRAP METALS
Description:

Site: King Street East from Berkeley St to Sumach St Toronto ON

Database:
CA

Certificate #: 5781-5DNNDD
Application Year: 02
Issue Date: 9/5/02
Approval Type: Municipal & Private water
Status: Approved
Application Type: New Certificate of Approval
Client Name: City of Toronto
Client Address: 100 Queen Street West
Client City: Toronto
Client Postal Code: M5H 2N2
Project Description: King Street East watermain reconstruction
Contaminants:
Emission Control:

Site: CITY
W.OF YONGE ST. (LANE) TORONTO ON

Database:
CA

Certificate #: 3-0607-85-006
Application Year: 85
Issue Date: 7/29/85
Approval Type: Municipal sewage
Status: Approved
Application Type:
Client Name:
Client Address:
Client City:
Client Postal Code:
Project Description:
Contaminants:
Emission Control:

Site: CITY
FRONT ST.E. TORONTO ON

Database:
CA

Certificate #: 3-0651-85-006
Application Year: 85
Issue Date: 7/30/85
Approval Type: Municipal sewage

Status: Approved
Application Type:
Client Name:
Client Address:
Client City:
Client Postal Code:
Project Description:
Contaminants:
Emission Control:

Site: CITY
FRONT ST.E. TORONTO ON

Database:
CA

Certificate #: 3-0698-85-006
Application Year: 85
Issue Date: 7/31/85
Approval Type: Municipal sewage
Status: Approved
Application Type:
Client Name:
Client Address:
Client City:
Client Postal Code:
Project Description:
Contaminants:
Emission Control:

Site: TORONTO CITY DR. #R-699
FRONT ST. EAST TORONTO CITY ON

Database:
CA

Certificate #: 7-1889-87-
Application Year: 87
Issue Date: 1/19/1988
Approval Type: Municipal water
Status: Approved in 1988
Application Type:
Client Name:
Client Address:
Client City:
Client Postal Code:
Project Description:
Contaminants:
Emission Control:

Site: BCE DEVELOPMENT CORPORATION
FRONT STREET TORONTO CITY ON

Database:
CA

Certificate #: 3-0946-90-
Application Year: 90
Issue Date: 6/11/1990
Approval Type: Municipal sewage
Status: Approved
Application Type:
Client Name:
Client Address:
Client City:

Client Postal Code:
Project Description:
Contaminants:
Emission Control:

Site: **BCE DEVELOPMENT CORPORATION**
FRONT STREET TORONTO CITY ON

Database:
CA

Certificate #: 3-1217-89-
Application Year: 89
Issue Date: 6/11/1990
Approval Type: Municipal sewage
Status: Underwent 2nd revision in 1990
Application Type:
Client Name:
Client Address:
Client City:
Client Postal Code:
Project Description:
Contaminants:
Emission Control:

Site: **BCE DEVELOPMENT CORPORATION DWG. #C1-C8**
FRONT ST./REL. TTC FORCEMAIN C TORONTO CITY ON

Database:
CA

Certificate #: 3-0096-90-
Application Year: 90
Issue Date: 3/4/1991
Approval Type: Municipal sewage
Status: Cancelled
Application Type:
Client Name:
Client Address:
Client City:
Client Postal Code:
Project Description:
Contaminants:
Emission Control:

Site: **BCE DEVELOPMENT CORPORATION-DWG.#W1-W10**
FRONT ST./PEDESTRIAN TUNNEL TORONTO CITY ON

Database:
CA

Certificate #: 7-0967-90-
Application Year: 90
Issue Date: 8/23/1990
Approval Type: Municipal water
Status: Approved
Application Type:
Client Name:
Client Address:
Client City:
Client Postal Code:
Project Description:
Contaminants:
Emission Control:

Site: TORONTO CITY DR. NO. LA-1192
W. OF CHURCH ST. TORONTO CITY ON

Database:
CA

Certificate #: 3-1947-89-
Application Year: 89
Issue Date: 10/11/1989
Approval Type: Municipal sewage
Status: Approved
Application Type:
Client Name:
Client Address:
Client City:
Client Postal Code:
Project Description:
Contaminants:
Emission Control:

Site: TORONTO CITY - WILTON ST.
CHURCH ST./THE ESPLANADE TORONTO CITY ON

Database:
CA

Certificate #: 3-0929-92-
Application Year: 92
Issue Date: 8/7/1992
Approval Type: Municipal sewage
Status: Approved
Application Type:
Client Name:
Client Address:
Client City:
Client Postal Code:
Project Description:
Contaminants:
Emission Control:

Site: TORONTO CITY DR. NO. R-763
CHURCH ST. TORONTO CITY ON

Database:
CA

Certificate #: 7-0259-89-
Application Year: 89
Issue Date: 3/22/1989
Approval Type: Municipal water
Status: Approved
Application Type:
Client Name:
Client Address:
Client City:
Client Postal Code:
Project Description:
Contaminants:
Emission Control:

Site: Metrolinx
Rail Lands Toronto ON

Database:
CA

Certificate #: 8443-825SS2
Application Year: 2010
Issue Date: 1/29/2010
Approval Type: Air
Status: Approved
Application Type:
Client Name:
Client Address:
Client City:
Client Postal Code:
Project Description:
Contaminants:
Emission Control:

Site: *The Cadillac Fairview Corporation Limited*
P.O. Box 2, Toronto-Dominion Bank Tower, TD Centre Toronto ON

Database:
CA

Certificate #: 3634-6HBJQS
Application Year: 2005
Issue Date: 10/27/2005
Approval Type: Air
Status: Revoked and/or Replaced
Application Type:
Client Name:
Client Address:
Client City:
Client Postal Code:
Project Description:
Contaminants:
Emission Control:

Site: *The Cadillac Fairview Corporation Limited*
P.O. Box 2, Toronto-Dominion Bank Tower, TD Centre Toronto ON

Database:
CA

Certificate #: 5436-5S3RGW
Application Year: 2003
Issue Date: 10/8/2003
Approval Type: Air
Status: Approved
Application Type:
Client Name:
Client Address:
Client City:
Client Postal Code:
Project Description:
Contaminants:
Emission Control:

Site: *Canadian Tire Corporation, Limited*
Lot 15, Concession 2, East of Yonge Street Toronto ON

Database:
CA

Certificate #: 6722-6FDL24
Application Year: 2005
Issue Date: 8/22/2005
Approval Type: Municipal and Private Sewage Works
Status: Approved

Application Type:
Client Name:
Client Address:
Client City:
Client Postal Code:
Project Description:
Contaminants:
Emission Control:

Site: TORONTO CITY JARVIS STREET WB-125 WB-127
JARVIS STREET TORONTO CITY ON

Database:
CA

Certificate #: 7-0915-86-
Application Year: 86
Issue Date: 8/12/1986
Approval Type: Municipal water
Status: Approved
Application Type:
Client Name:
Client Address:
Client City:
Client Postal Code:
Project Description:
Contaminants:
Emission Control:

Site: Toronto Waterfront Revitalization Corporation
Lower Jarvis St Toronto ON

Database:
CA

Certificate #: 8839-893JEQ
Application Year: 2010
Issue Date: 9/17/2010
Approval Type: Municipal and Private Sewage Works
Status: Approved
Application Type:
Client Name:
Client Address:
Client City:
Client Postal Code:
Project Description:
Contaminants:
Emission Control:

Site: Market Street from Front St. to The Esplanade Toronto ON

Database:
CA

Certificate #: 8017-4MVNWK
Application Year: 00
Issue Date: 8/8/00
Approval Type: Municipal & Private water
Status: Approved
Application Type: New Certificate of Approval
Client Name: Corporation of the City of Toronto
Client Address: 100 Queen St. W., City Hall, 14th Fl., East Tower
Client City: Toronto
Client Postal Code: M5H 2N2

Project Description: watermain to be constructed on Market Street
Contaminants:
Emission Control:

Site: *Greater Toronto Transit Authority
Scott Street Tower Toronto ON*

Database:
CA

Certificate #: 8615-5QZK7R
Application Year: 2003
Issue Date: 9/2/2003
Approval Type: Air
Status: Approved
Application Type:
Client Name:
Client Address:
Client City:
Client Postal Code:
Project Description:
Contaminants:
Emission Control:

Site: *CITY
W.OF YONGE ST. (LANE) TORONTO ON*

Database:
CA

Certificate #: 3-0605-85-006
Application Year: 85
Issue Date: 8/2/85
Approval Type: Municipal sewage
Status: Approved
Application Type:
Client Name:
Client Address:
Client City:
Client Postal Code:
Project Description:
Contaminants:
Emission Control:

Site: *Toronto Transit Commission
Yonge St Toronto ON*

Database:
CA

Certificate #: 9045-7BTQNX
Application Year: 2008
Issue Date: 2/22/2008
Approval Type: Municipal and Private Sewage Works
Status: Approved
Application Type:
Client Name:
Client Address:
Client City:
Client Postal Code:
Project Description:
Contaminants:
Emission Control:

Site: CITY
E.OF YONGE ST. (LANE) TORONTO ON

Database:
CA

Certificate #: 3-0447-85-006
Application Year: 85
Issue Date: 6/18/85
Approval Type: Municipal sewage
Status: Approved
Application Type:
Client Name:
Client Address:
Client City:
Client Postal Code:
Project Description:
Contaminants:
Emission Control:

Site: Lot 9, Concession 5, West of Yonge Street Toronto ON

Database:
CA

Certificate #: 3864-4PDQ6K
Application Year: 00
Issue Date: 9/26/00
Approval Type: Industrial air
Status: Approved
Application Type: New Certificate of Approval
Client Name: Satin Finish Hardwood Flooring (Ontario) Limited
Client Address: 8 Oak Street
Client City: Toronto
Client Postal Code: M9N 1R8
Project Description: This application is for approval for noise mitigation measures for pollution control equipment which is located adjacent to a proposed residential development. The sources of noise associated with the operation are external mechanical equipment including cyclones and associated duct work for the scrap system for a manufacturer of hardwood flooring, sashes, doors and wooden ware of all kinds.
Contaminants:
Emission Control:

Site: MICAH HOMES NON-PROFIT HSG. CORP.
PT.LOT 1,CONC.3,W.OF YONGE ST. YORK CITY ON

Database:
CA

Certificate #: 8-3015-92-
Application Year: 92
Issue Date: 8/6/1992
Approval Type: Industrial air
Status: Approved
Application Type:
Client Name:
Client Address:
Client City:
Client Postal Code:
Project Description: INSTALL 150KW KOHLER EMERGENCY GEN-SET
Contaminants: Nitrogen Oxides, Sulphur Dioxide
Emission Control: No Controls

Site:*Part of Lots 128 & 129, RP 3344, E. of Yonge St. Toronto ON***Database:**

CA

Certificate #: 5445-4KPLH9
Application Year: 00
Issue Date: 6/5/00
Approval Type: Municipal & Private water
Status: Approved
Application Type: New Certificate of Approval
Client Name: Heritage-Willow Estates Limited
Client Address: 55 Doncaster Avenue, Suite #104
Client City: Thornhill
Client Postal Code: L3T 1L7
Project Description: Construction of a Watermain on Doverwood Court
Contaminants:
Emission Control:

Site:*Part of Lots 128 & 129, RP 3344, E. of Yonge St. Toronto ON***Database:**

CA

Certificate #: 7324-4KNNSR
Application Year: 00
Issue Date: 6/5/00
Approval Type: Municipal & Private sewage
Status: Approved
Application Type: New Certificate of Approval
Client Name: Heritage-Willow Estates Limited
Client Address: 55 Doncaster Avenue, Suite #104
Client City: Thornhill
Client Postal Code: L3T 1L7
Project Description: Construction of a storm and sanitary sewer on Doverwood Court
Contaminants:
Emission Control:

Site:*Part of Lots 128 & 129, RP 3344, E. of Yonge St. Toronto ON***Database:**

CA

Certificate #: 3666-4KZPAZ
Application Year: 00
Issue Date: 6/7/00
Approval Type: Municipal & Private sewage
Status: Approved
Application Type: New Certificate of Approval
Client Name: Heritage-Willow Estates Limited
Client Address: 55 Doncaster Avenue, Suite #104
Client City: Thornhill
Client Postal Code: L3T 1L7
Project Description: This application is for the construction of a storm water management facility to serve a proposed residential development in the City of Toronto, North District.
Contaminants:
Emission Control:

Site:*Pt Lot 3, Con 3, East of Yonge St, and Pt Blk S, Reg Plan 566. Designated as Pts 1,2,3, 4 and 5 on Plan 66R-17673 Toronto ON***Database:**

CA

Certificate #: 6757-4SPQEJ
Application Year: 01
Issue Date: 1/8/01
Approval Type: Municipal & Private sewage
Status: Approved
Application Type: Amended CofA
Client Name: English Lane Homes Inc. & Don-Green Belt Developments Inc.
Client Address: 333 Sheppard Avenue East, Suite 300
Client City: Willowdale
Client Postal Code: M2N 3B3
Project Description: Change in ownership to include Don-Green Belt Developments Inc.
Contaminants:
Emission Control:

Site: *Pt Lot 3, Con 3, E of Yonge St, Pt Block S, Reg Plan 566. Designated as Pts 1,2,3, 4 and 5 Plan 66R-17673 Toronto ON*

Database:
CA

Certificate #: 8764-4RBTNN
Application Year: 01
Issue Date: 1/8/01
Approval Type: Municipal & Private sewage
Status: Revoked and/or Replaced
Application Type: New Certificate of Approval
Client Name: English Lane Homes Inc.
Client Address: 333 Sheppard Avenue East, Suite 300
Client City: Willowdale
Client Postal Code: M2N 3B3
Project Description: Construction of a storm sewer on City Land and an easement in Moccasin Trail Park.
Contaminants:
Emission Control:

Site: *TORONTO CITY DR. # R-726
KING STREET EAST TORONTO CITY ON*

Database:
CA

Certificate #: 7-0095-87-
Application Year: 87
Issue Date: 3/24/1987
Approval Type: Municipal water
Status: Approved
Application Type:
Client Name:
Client Address:
Client City:
Client Postal Code:
Project Description:
Contaminants:
Emission Control:

Site: *Shell Canada Limited, for and on behalf of Shell Canada Products
Lot:22 Concession:3 West of Yonge Street Toronto ON M3J 1P1*

Database:
EBR

Year: 2015
EBR Registry No.: 012-4611
Ministry Ref. No.: 0567-9PBJ5Q
Type: Instrument Proposal

Instrument Type: (EPA Part II.1-air) - Environmental Compliance Approval (project type: air)
Proposal Date: July 13, 2015
Location: Toronto M3J 1P1 Lot:22 Concession:3 West of Yonge Street, York CITY OF TORONTO
Proponent Address: 3975 Keele Street, Toronto Ontario, Canada M3J 1P1

Site: *TG Minto Corporation*
300 Toronto Street Toronto ON

Database:
EBR

Year: 2007
EBR Registry No.: 010-0982
Ministry Ref. No.: 5773-73YNRJ
Type: Instrument Proposal
Instrument Type: Approval for discharge into the natural environment other than water (i.e. Air) - EPA s. 9
Proposal Date:
Location: 300 Toronto Street Minto County Of Wellington
Proponent Address: 300 Toronto Street Post Office Box Delivery 370 Minto Ontario Canada N0G 2P0

Site: *Terrasan Environmental Solutions Inc.*
Toronto ON

Database:
EBR

Year: 2009
EBR Registry No.: 010-7280
Ministry Ref. No.: 0140-7TWNVX
Type: Instrument Proposal
Instrument Type: (EPA s. 9) - Approval for discharge into the natural environment other than water (i.e. Air)
Proposal Date: July 20, 2009
Location: Mobile Facility Toronto
Proponent Address: 94 Brockport Drive Toronto Ontario Canada M9W 5C5

Site: *Satin Finish Hardwood Flooring (Ontario) Limited*
Lot 9, Concession 5, West of Yonge Street Toronto ON

Database:
EBR

Year: 2000
EBR Registry No.: IA00E1047
Ministry Ref. No.:
Type: Instrument
Instrument Type: EPA s. 9 - Approval for discharge into the natural environment other than water (i.e. Air)
Proposal Date:
Location: Lot 9, Concession 5, West of Yonge Street, Toronto, Ontario Toronto
Proponent Address: Satin Finish Hardwood Flooring (Ontario) Limited 8 Oak Street, Toronto, Ontario, M9N 1R8

Site: *Waste Management of Canada Corporation*
Toronto ON

Database:
EBR

Year: 2009
EBR Registry No.: 010-7425
Ministry Ref. No.: EAAB072909H
Type: Instrument Exception
Instrument Type: (EPA s. 31) - All emergency Certificates of Approval for a waste disposal site
Proposal Date: July 30, 2009
Location: Toronto, Ontario
Proponent Address:

Site: *The Cadillac Fairview Corporation Limited*
P.O. Box 2, Toronto-Dominion Bank Tower, TD Centre Suite 3800 Toronto ON M5K 1A1

Database:
EBR

Year: 2004
EBR Registry No.: IA04E1607
Ministry Ref. No.: 6156-66SR2E
Type: Instrument Decision
Instrument Type: Approval for discharge into the natural environment other than water (i.e. Air) - EPA s. 9
Proposal Date:
Location: P.O. Box 2, Toronto-Dominion Bank Tower, TD Centre Suite 3800 Toronto Ontario M5K 1A1
Toronto
Proponent Address: 20 Queen Street West, 5th Floor Toronto Ontario M5H 3R4

Site: *Metrolinx*
City of Toronto ON

Database:
ECA

CofA Number: 1681-9H4LJ8
Date: 3/11/14
Status: Approved
Project Type: Municipal and Private Sewage

Site: *City of Toronto*
Church Street Toronto ON

Database:
ECA

CofA Number: 6884-9VUQRN
Date: 4/27/15
Status: Approved
Project Type: Municipal and Private Sewage Works

Site: *City of Toronto*
Yonge St from Churchill Avenue to Mckee Avenue Toronto ON

Database:
ECA

CofA Number: 8838-98RHPZ
Date: 6/21/2013
Status: Approved
Project Type: Municipal and Private Sewage

Site: *Toronto Waterfront Revitalization Corporation*
Lower Jarvis St Toronto ON

Database:
ECA

CofA Number: 3496-8WTQ7U
Date: 8/14/2012
Status: Approved
Project Type: Municipal and Private Sewage

Site: *CADILLAC FAIRVIEW CORPORATION*
suite 102 Toronto ON M2P 2B5

Database:
GEN

Generator #: ON0733512
Approval Yrs: 02,03,04
SIC Code:
SIC Description:

Site: NORTH YORK PRINTING & GRAPHICS INC.
YONGE STREET TORONTO ON

Database:
GEN

Generator #: ON7229188
Approval Yrs: 2009
SIC Code: 323114
SIC Description: Quick Printing

--- Details ---

Waste Code: 264
Waste Description: PHOTOPROCESSING WASTES

Site: VICTONE CLEANERS
Yonge Street Toronto ON

Database:
GEN

Generator #: ON0611700
Approval Yrs: 2010
SIC Code: 812310
SIC Description: Coin-Operated Laundries and Dry Cleaners

--- Details ---

Waste Code: 241
Waste Description: HALOGENATED SOLVENTS

Site: Coffey Geotechnics Inc.
Yonge St. between Lawrence Ave and Wanless Ave. Toronto ON

Database:
GEN

Generator #: ON5211708
Approval Yrs: 2009
SIC Code: 541330
SIC Description: Engineering Services

--- Details ---

Waste Code: 251
Waste Description: OIL SKIMMINGS & SLUDGES

Site: GO TRANSIT
TORONTO ON

Database:
NATE

File No.: 4462-2
Spill Date: 850708
Lead Agency: Polluter
DOE on Scene: N
Reported By: Other
Material Reaction: N
Basin:
Air: N
Land: N
Fresh Water: Y
Ground Water: N
Salt Water: N
Other Environment: N
Waterbody: LAKE ONTARIO
Cause: Discharge
Reason: Error
Source: Other Storage Facilities

Sector: Transportation
Ship No.:
Ship Name:
Clean Up By: none
Disposal Method: none
Recovery %: 0.00
Act Invoked: Provincial Legislation
Enforcement Resp:
Fish Kill: N
Oiled Birds: N
Other Kill: N
Vegetation Damage: N
Property Damage: N
Drinking Water: N
Income Loss: N
Other Consequences: N
No. of Injuries: 0
No. of Evacuations: 0
Fine: 12000.00
No. of Dead: 0
Cleanup Cost:
Material: fuel oil no. 2
Amount (ton): 1.80
Volume (L): 2275.00
Concentration:
Phase:
Additional Info:

Site: CONLIN CONCRETE
TORONTO (EAST OF YONGE) ON

Database:
NEES

Incident Date: 9/21/88
Contaminant: HYDRAULIC OIL
Amount: 0
Units: Unknown
Quantity:
Cause: Unknown
Source: Other Motor Vehicle
Reason:
Sector: Other

Site: GO TRANSIT
TORONTO ON

Database:
NEES

Incident Date: 7/8/85
Contaminant: fuel oil no. 2
Amount: 1.8
Units: Tonnes (Metric)
Quantity:
Cause: Discharge
Source: Other Storage Facilities
Reason: Error
Sector: Transportation

Site: GO TRANSIT
TORONTO (EAST OF YONGE) ON

Database:
NEES

Incident Date: 9/6/88
Contaminant: DIESEL FUEL
Amount: 0
Units: Above Ground Tank Leak
Quantity:
Cause: Vandalism
Source: Train
Reason:
Sector: Transportation

Site: THE CADILLAC FAIRVIEW CORPORATION LIMITED
P.O. BOX 2, SUITE 3800 TORONTO ON M5K 1A1

Database:
NPCB

Company Code: O3289
Transaction Date: 2/12/1997
Inspection Date: 1/1/2006
Industry: BANK/FINANCIAL
Site Status: FEDERAL STORAGE REGS. 1,2,3,6

--- Details ---

Label: OR22867
No. of Items: 1
Contents: 1638 L
Serial No.: 293008
Item/State: TRANSFORMER/FULL
Status: IN-USE
PCB Type/Code: ASKAREL/ASKAREL
Location:
Manufacturer:
+
Label: OR22866
No. of Items: 1
Contents: 1638 L
Serial No.: 293009
Item/State: TRANSFORMER/FULL
Status: STORED FOR DISPOSAL
PCB Type/Code: ASKAREL/ASKAREL
Location: IN STORAGE
Manufacturer: WESTINGHOUSE
+
Label: OR22878
No. of Items: 1
Contents: 1547 L
Serial No.: 293750
Item/State: TRANSFORMER/FULL
Status: IN-USE
PCB Type/Code: ASKAREL/ASKAREL
Location:
Manufacturer:
+
Label: OR22859
No. of Items: 1
Contents: 1638 L
Serial No.: 293003
Item/State: TRANSFORMER/FULL
Status: IN-USE
PCB Type/Code: ASKAREL/ASKAREL
Location:
Manufacturer:

+
Label: OR22868
No. of Items: 1
Contents: 1638 L
Serial No.: 293011
Item/State: TRANSFORMER/FULL
Status: IN-USE
PCB Type/Code: ASKAREL/ASKAREL
Location:
Manufacturer:

+
Label: OR22860
No. of Items: 1
Contents: 1638 L
Serial No.: 293005
Item/State: TRANSFORMER/FULL
Status: IN-USE
PCB Type/Code: ASKAREL/ASKAREL
Location:
Manufacturer:

+
Label: OR22861
No. of Items: 1
Contents: 1638 L
Serial No.: 293004
Item/State: TRANSFORMER/FULL
Status: IN-USE
PCB Type/Code: ASKAREL/ASKAREL
Location:
Manufacturer:

+
Label: OR22862
No. of Items: 1
Contents: 1638 L
Serial No.: 293026
Item/State: TRANSFORMER/FULL
Status: IN-USE
PCB Type/Code: ASKAREL/ASKAREL
Location:
Manufacturer:

+
Label: OR22863
No. of Items: 1
Contents: 1638 L
Serial No.: 293025
Item/State: TRANSFORMER/FULL
Status: IN-USE
PCB Type/Code: ASKAREL/ASKAREL
Location:
Manufacturer:

+
Label: OR22864
No. of Items: 1
Contents: 1638 L
Serial No.: 293010
Item/State: TRANSFORMER/FULL
Status: IN-USE
PCB Type/Code: ASKAREL/ASKAREL
Location:
Manufacturer:

+

Label: OR22865
No. of Items: 1
Contents: 1638 L
Serial No.: 293007
Item/State: TRANSFORMER/FULL
Status: IN-USE
PCB Type/Code: ASKAREL/ASKAREL
Location:
Manufacturer:
 +
Label: OR52310
No. of Items: 1
Contents: 4.5 L
Serial No.:
Item/State: CAPACITOR/FULL
Status: IN-USE
PCB Type/Code: ASKAREL/ASKAREL
Location: ON TRANS. OR22878 77 KING ST
Manufacturer: WESTINGHOUSE
 +
Label: OR22855
No. of Items: 1
Contents: 1638 L
Serial No.: 293023
Item/State: TRANSFORMER/FULL
Status: IN-USE
PCB Type/Code: ASKAREL/ASKAREL
Location:
Manufacturer:
 +
Label: OR22879
No. of Items: 1
Contents: 1547 L
Serial No.: 293751
Item/State: TRANSFORMER/FULL
Status: IN-USE
PCB Type/Code: ASKAREL/ASKAREL
Location:
Manufacturer:
 +
Label: OR52314
No. of Items: 1
Contents: 4.5 L
Serial No.:
Item/State: CAPACITOR/FULL
Status: IN-USE
PCB Type/Code: ASKAREL/ASKAREL
Location: ON TRANS. OR22880 77 KING ST
Manufacturer: WESTINGHOUSE
 +
Label: OR52313
No. of Items: 1
Contents: 4.5 L
Serial No.:
Item/State: CAPACITOR/FULL
Status: IN-USE
PCB Type/Code: ASKAREL/ASKAREL
Location: ON TRANS. OR22880 77 KING ST
Manufacturer: WESTINGHOUSE
 +
Label: OR52312

No. of Items: 1
Contents: 4.5 L
Serial No.:
Item/State: CAPACITOR/FULL
Status: IN-USE
PCB Type/Code: ASKAREL/ASKAREL
Location:
Manufacturer:
+
Label: OR22876
No. of Items: 1
Contents: 1638 L
Serial No.: A31S0204
Item/State: TRANSFORMER/FULL
Status: IN-USE
PCB Type/Code: ASKAREL/ASKAREL
Location:
Manufacturer:
+
Label: OR22874
No. of Items: 1
Contents: 1638 L
Serial No.: C31S0204
Item/State: TRANSFORMER/FULL
Status: IN-USE
PCB Type/Code: ASKAREL/ASKAREL
Location:
Manufacturer:
+
Label: OR22880
No. of Items: 1
Contents: 1547 L
Serial No.: 293752
Item/State: TRANSFORMER/FULL
Status: IN-USE
PCB Type/Code: ASKAREL/ASKAREL
Location:
Manufacturer:
+
Label: OR22873
No. of Items: 1
Contents: 1638 L
Serial No.: 293756
Item/State: TRANSFORMER/FULL
Status: IN-USE
PCB Type/Code: ASKAREL/ASKAREL
Location:
Manufacturer:
+
Label: OR22869
No. of Items: 1
Contents: 1638 L
Serial No.: 293006
Item/State: TRANSFORMER/FULL
Status: IN-USE
PCB Type/Code: ASKAREL/ASKAREL
Location:
Manufacturer:
+
Label: OR52309
No. of Items: 1

Contents: 4.5 L
Serial No.:
Item/State: CAPACITOR/FULL
Status: IN-USE
PCB Type/Code: ASKAREL/ASKAREL
Location: ON TRANS. OR22878 77 KING ST
Manufacturer: WESTINGHOUSE
 +
Label: DO02806
No. of Items: 61
Contents: 8600 KG
Serial No.:
Item/State: BARREL LIGHT BALLAST/FULL
Status: STORED FOR DISPOSAL
PCB Type/Code: ASKAREL/ASKAREL
Location:
Manufacturer:
 +
Label: DO02807
No. of Items: 1
Contents: 150 KG
Serial No.:
Item/State: BARREL DEBRIS, ETC/FULL
Status: STORED FOR DISPOSAL
PCB Type/Code: OTHER WASTE/UNKNOWN
Location:
Manufacturer:
 +
Label: OR22886
No. of Items: 1
Contents: 1866 L
Serial No.: B-31-S-0640
Item/State: TRANSFORMER/FULL
Status: IN-USE
PCB Type/Code: ASKAREL/ASKAREL
Location:
Manufacturer:
 +
Label: OR52311
No. of Items: 1
Contents: 4.5 L
Serial No.:
Item/State: CAPACITOR/FULL
Status: IN-USE
PCB Type/Code: ASKAREL/ASKAREL
Location: ON TRANS. OR22879 77 KING ST
Manufacturer: WESTINGHOUSE
 +
Label: OR22884
No. of Items: 1
Contents: 956 L
Serial No.: 787138
Item/State: TRANSFORMER/FULL
Status: IN-USE
PCB Type/Code: ASKAREL/ASKAREL
Location:
Manufacturer:
 +
Label: OR22872
No. of Items: 1
Contents: 1638 L

Serial No.: 293757
Item/State: TRANSFORMER/FULL
Status: IN-USE
PCB Type/Code: ASKAREL/ASKAREL
Location:
Manufacturer:
+
Label: OR22870
No. of Items: 1
Contents: 1638 L
Serial No.: 293759
Item/State: TRANSFORMER/FULL
Status: IN-USE
PCB Type/Code: ASKAREL/ASKAREL
Location:
Manufacturer:
+
Label: OR22871
No. of Items: 1
Contents: 1638 L
Serial No.: 293758
Item/State: TRANSFORMER/FULL
Status: IN-USE
PCB Type/Code: ASKAREL/ASKAREL
Location:
Manufacturer:
+
Label: OR22881
No. of Items: 1
Contents: 1638 L
Serial No.: A31S0221
Item/State: TRANSFORMER/FULL
Status: STORED FOR DISPOSAL
PCB Type/Code: ASKAREL/ASKAREL
Location:
Manufacturer:
+
Label: OR22882
No. of Items: 1
Contents: 1274 L
Serial No.: A 31-S-0639
Item/State: TRANSFORMER/FULL
Status: IN-USE
PCB Type/Code: ASKAREL/ASKAREL
Location:
Manufacturer:
+
Label: OR22858
No. of Items: 1
Contents: 1638 L
Serial No.: 393002
Item/State: TRANSFORMER/FULL
Status: IN-USE
PCB Type/Code: ASKAREL/ASKAREL
Location:
Manufacturer:
+
Label: OR22885
No. of Items: 1
Contents: 1638 L
Serial No.: A-31-S-0640

Item/State: TRANSFORMER/FULL
Status: IN-USE
PCB Type/Code: ASKAREL/ASKAREL
Location:
Manufacturer:
 +
Label: OR22856
No. of Items: 1
Contents: 1638 L
Serial No.: 293024
Item/State: TRANSFORMER/FULL
Status: IN-USE
PCB Type/Code: ASKAREL/ASKAREL
Location:
Manufacturer:
 +
Label: OR22883
No. of Items: 1
Contents: 1274 L
Serial No.: B-31-S-0639
Item/State: TRANSFORMER/FULL
Status: IN-USE
PCB Type/Code: ASKAREL/ASKAREL
Location:
Manufacturer:
 +
Label: OR22877
No. of Items: 1
Contents: 1638 L
Serial No.: B31S0204
Item/State: TRANSFORMER/FULL
Status: IN-USE
PCB Type/Code: ASKAREL/ASKAREL
Location:
Manufacturer:
 +
Label: OR22857
No. of Items: 1
Contents: 1638 L
Serial No.: 293012
Item/State: TRANSFORMER/FULL
Status: IN-USE
PCB Type/Code: ASKAREL/ASKAREL
Location:
Manufacturer:
 +
Label: OR22875
No. of Items: 1
Contents: 1638 L
Serial No.: D31S0204
Item/State: TRANSFORMER/FULL
Status: IN-USE
PCB Type/Code: ASKAREL/ASKAREL
Location:
Manufacturer:
 +
Label: OR22872
No. of Items: 1
Contents: 1638 L
Serial No.: 293757
Item/State: TRANSFORMER/FULL

Status: IN-USE
PCB Type/Code: ASKAREL/ASKAREL
Location:
Manufacturer:
 +
Label: DO02806
No. of Items: 61
Contents: 8600 KG
Serial No.:
Item/State: BARREL LIGHT BALLAST/FULL
Status: STORED FOR DISPOSAL
PCB Type/Code: ASKAREL/ASKAREL
Location:
Manufacturer:
 +
Label: OR22864
No. of Items: 1
Contents: 1638 L
Serial No.: 293010
Item/State: TRANSFORMER/FULL
Status: IN-USE
PCB Type/Code: ASKAREL/ASKAREL
Location:
Manufacturer:
 +
Label: OR22886
No. of Items: 1
Contents: 1866 L
Serial No.: B-31-S-0640
Item/State: TRANSFORMER/FULL
Status: IN-USE
PCB Type/Code: ASKAREL/ASKAREL
Location:
Manufacturer:
 +
Label: OR22885
No. of Items: 1
Contents: 1866 L
Serial No.: A-31-S-0640
Item/State: TRANSFORMER/FULL
Status: IN-USE
PCB Type/Code: ASKAREL/ASKAREL
Location:
Manufacturer:
 +
Label: OR22884
No. of Items: 1
Contents: 956 L
Serial No.: 787138
Item/State: TRANSFORMER/FULL
Status: IN-USE
PCB Type/Code: ASKAREL/ASKAREL
Location:
Manufacturer:
 +
Label: OR22883
No. of Items: 1
Contents: 1274 L
Serial No.: B-31-S-0639
Item/State: TRANSFORMER/FULL
Status: IN-USE

PCB Type/Code: ASKAREL/ASKAREL
Location:
Manufacturer:
 +
Label: OR22882
No. of Items: 1
Contents: 1274 L
Serial No.: A 31-S-0639
Item/State: TRANSFORMER/FULL
Status: IN-USE
PCB Type/Code: ASKAREL/ASKAREL
Location:
Manufacturer:
 +
Label: OR22881
No. of Items: 1
Contents: 1638 L
Serial No.: A31S0221
Item/State: TRANSFORMER/FULL
Status: STORED FOR DISPOSAL
PCB Type/Code: ASKAREL/ASKAREL
Location:
Manufacturer:
 +
Label: OR22870
No. of Items: 1
Contents: 1638 L
Serial No.: 293759
Item/State: TRANSFORMER/FULL
Status: IN-USE
PCB Type/Code: ASKAREL/ASKAREL
Location:
Manufacturer:
 +
Label: OR22869
No. of Items: 1
Contents: 1638 L
Serial No.: 293006
Item/State: TRANSFORMER/FULL
Status: IN-USE
PCB Type/Code: ASKAREL/ASKAREL
Location:
Manufacturer:
 +
Label: OR22868
No. of Items: 1
Contents: 1638 L
Serial No.: 293011
Item/State: TRANSFORMER/FULL
Status: IN-USE
PCB Type/Code: ASKAREL/ASKAREL
Location:
Manufacturer:
 +
Label: OR22867
No. of Items: 1
Contents: 1638 L
Serial No.: 293008
Item/State: TRANSFORMER/FULL
Status: IN-USE
PCB Type/Code: ASKAREL/ASKAREL

Location:
Manufacturer:
 +
Label: OR52309
No. of Items: 1
Contents: 4.5 L
Serial No.:
Item/State: CAPACITOR/FULL
Status: IN-USE
PCB Type/Code: ASKAREL/ASKAREL
Location:
Manufacturer:
 +
Label: OR22865
No. of Items: 1
Contents: 1638 L
Serial No.: 293007
Item/State: TRANSFORMER/FULL
Status: IN-USE
PCB Type/Code: ASKAREL/ASKAREL
Location:
Manufacturer:
 +
Label: DO02807
No. of Items: 1
Contents: 150 KG
Serial No.:
Item/State: BARREL DEBRIS, ETC/FULL
Status: STORED FOR DISPOSAL
PCB Type/Code: OTHER WASTE/UNKNOWN
Location:
Manufacturer:
 +
Label: OR22863
No. of Items: 1
Contents: 1638 L
Serial No.: 293025
Item/State: TRANSFORMER/FULL
Status: IN-USE
PCB Type/Code: ASKAREL/ASKAREL
Location:
Manufacturer:
 +
Label: OR22862
No. of Items: 1
Contents: 1638 L
Serial No.: 293026
Item/State: TRANSFORMER/FULL
Status: IN-USE
PCB Type/Code: ASKAREL/ASKAREL
Location:
Manufacturer:
 +
Label: OR22861
No. of Items: 1
Contents: 1638 L
Serial No.: 293004
Item/State: TRANSFORMER/FULL
Status: IN-USE
PCB Type/Code: ASKAREL/ASKAREL
Location:

Manufacturer:

+
Label: OR22859
No. of Items: 1
Contents: 1638 L
Serial No.: 293003
Item/State: TRANSFORMER/FULL
Status: IN-USE
PCB Type/Code: ASKAREL/ASKAREL
Location:
Manufacturer:

+
Label: OR22857
No. of Items: 1
Contents: 1638 L
Serial No.: 293012
Item/State: TRANSFORMER/FULL
Status: IN-USE
PCB Type/Code: ASKAREL/ASKAREL
Location:
Manufacturer:

+
Label: OR22856
No. of Items: 1
Contents: 1638 L
Serial No.: 293024
Item/State: TRANSFORMER/FULL
Status: IN-USE
PCB Type/Code: ASKAREL/ASKAREL
Location:
Manufacturer:

+
Label: OR22855
No. of Items: 1
Contents: 1638 L
Serial No.: 293023
Item/State: TRANSFORMER/FULL
Status: IN-USE
PCB Type/Code: ASKAREL/ASKAREL
Location:
Manufacturer:

+
Label: OR52314
No. of Items: 1
Contents: 4.5 L
Serial No.:
Item/State: CAPACITOR/FULL
Status: IN-USE
PCB Type/Code: ASKAREL/ASKAREL
Location:
Manufacturer:

+
Label: OR22858
No. of Items: 1
Contents: 1638 L
Serial No.: 393002
Item/State: TRANSFORMER/FULL
Status: IN-USE
PCB Type/Code: ASKAREL/ASKAREL
Location:
Manufacturer:

+
Label: OR52310
No. of Items: 1
Contents: 4.5 L
Serial No.:
Item/State: CAPACITOR/FULL
Status: IN-USE
PCB Type/Code: ASKAREL/ASKAREL
Location:
Manufacturer:
 +
Label: OR22866
No. of Items: 1
Contents: 1638 L
Serial No.: 293009
Item/State: TRANSFORMER/FULL
Status: STORED FOR DISPOSAL
PCB Type/Code: ASKAREL/ASKAREL
Location:
Manufacturer:
 +
Label: OR22860
No. of Items: 1
Contents: 1638 L
Serial No.: 293005
Item/State: TRANSFORMER/FULL
Status: IN-USE
PCB Type/Code: ASKAREL/ASKAREL
Location:
Manufacturer:
 +
Label: OR22880
No. of Items: 1
Contents: 1547 L
Serial No.: 293752
Item/State: TRANSFORMER/FULL
Status: IN-USE
PCB Type/Code: ASKAREL/ASKAREL
Location:
Manufacturer:
 +
Label: OR22871
No. of Items: 1
Contents: 1638 L
Serial No.: 293758
Item/State: TRANSFORMER/FULL
Status: IN-USE
PCB Type/Code: ASKAREL/ASKAREL
Location:
Manufacturer:
 +
Label: OR52313
No. of Items: 1
Contents: 4.5 L
Serial No.:
Item/State: CAPACITOR/FULL
Status: IN-USE
PCB Type/Code: ASKAREL/ASKAREL
Location:
Manufacturer:
 +

Label: OR22879
No. of Items: 1
Contents: 1547 L
Serial No.: 293751
Item/State: TRANSFORMER/FULL
Status: IN-USE
PCB Type/Code: ASKAREL/ASKAREL

Location:

Manufacturer:

+

Label: OR22878
No. of Items: 1
Contents: 1547 L
Serial No.: 293750
Item/State: TRANSFORMER/FULL
Status: IN-USE
PCB Type/Code: ASKAREL/ASKAREL

Location:

Manufacturer:

+

Label: OR22877
No. of Items: 1
Contents: 1638 L
Serial No.: B31S0204
Item/State: TRANSFORMER/FULL
Status: IN-USE
PCB Type/Code: ASKAREL/ASKAREL

Location:

Manufacturer:

+

Label: OR22876
No. of Items: 1
Contents: 1638 L
Serial No.: A31S0204
Item/State: TRANSFORMER/FULL
Status: IN-USE
PCB Type/Code: ASKAREL/ASKAREL

Location:

Manufacturer:

+

Label: OR22875
No. of Items: 1
Contents: 1638 L
Serial No.: D31S0204
Item/State: TRANSFORMER/FULL
Status: IN-USE
PCB Type/Code: ASKAREL/ASKAREL

Location:

Manufacturer:

+

Label: OR22874
No. of Items: 1
Contents: 1638 L
Serial No.: C31S0204
Item/State: TRANSFORMER/FULL
Status: IN-USE
PCB Type/Code: ASKAREL/ASKAREL

Location:

Manufacturer:

+

Label: OR22873

No. of Items: 1
Contents: 1638 L
Serial No.: 293756
Item/State: TRANSFORMER/FULL
Status: IN-USE
PCB Type/Code: ASKAREL/ASKAREL
Location:
Manufacturer:

Site: THE CADILLAC FAIRVIEW CORPORATION LIMITED
TORONTO DOMINION BANK TOWER - TD CENTRE P.O. BOX 2. SUITE 3800 TORONTO ON M5K 1A1

Database:
NPCB

Company Code: O3289
Transaction Date:
Inspection Date: 11/27/1997
Industry: BANK / FINANCIAL
Site Status: FEDERAL STORAGE REGS. 1.2.3.6

Site: The Cadillac Fairview Corporation Limited
Toronto Dominion Bank Tower - TD Centre P. O. Box 2 Suite 38 Toronto ON

Database:
NPCB

Company Code: O3289
Transaction Date: 11/27/1997
Inspection Date: 11/27/1997
Industry: Bank/Financial
Site Status: In- Use

--- Details ---

Label:
No. of Items:
Contents:
Serial No.:
Item/State:
Status: Stored for disposal
PCB Type/Code: Other Waste/Unknown
Location: 66 WELLINGTON ST.
Manufacturer:

+
Label:
No. of Items:
Contents:
Serial No.:
Item/State:
Status: Stored for disposal
PCB Type/Code: Askarel/Askarel
Location: 66 WELLINGTON ST.
Manufacturer:

+
Label:
No. of Items:
Contents:
Serial No.:
Item/State:
Status: In-Use
PCB Type/Code: Askarel/Askarel
Location: ON TRANS. OR22878 77 KING ST.
Manufacturer:

+
Label:

No. of Items:
Contents:
Serial No.:
Item/State:
Status: In-Use
PCB Type/Code: Askarel/Askarel
Location: ON TRANS. OR22879 77 KING ST.
Manufacturer:

+

Label:
No. of Items:
Contents:
Serial No.:
Item/State:
Status: In-Use
PCB Type/Code: Askarel/Askarel
Location: ON TRANS. OR22880 77 KING ST.
Manufacturer:

+

Label:
No. of Items:
Contents:
Serial No.:
Item/State:
Status: In-Use
PCB Type/Code: Askarel/Askarel
Location: 46TH FL. WEST END 77 KING ST.
Manufacturer:

+

Label:
No. of Items:
Contents:
Serial No.:
Item/State:
Status: In-Use
PCB Type/Code: Askarel/Askarel
Location: 46TH FLOOR CHILLER 77 KING ST.
Manufacturer:

+

Label:
No. of Items:
Contents:
Serial No.:
Item/State:
Status: In-Use
PCB Type/Code: Askarel/Askarel
Location: 56TH FLOOR 66 WELLINGTON ST.
Manufacturer:

+

Label:
No. of Items:
Contents:
Serial No.:
Item/State:
Status: In-Use
PCB Type/Code: Askarel/Askarel
Location: BSMT. VAULT/ 66 WELLINGTON ST.
Manufacturer:

+

Label:
No. of Items:

Contents:
Serial No.:
Item/State:
Status: In-Use
PCB Type/Code: Askarel/Askarel
Location: P2 LEVEL 100 WELLINGTON ST.
Manufacturer:

+
Label:
No. of Items:
Contents:
Serial No.:
Item/State:
Status: In-Use
PCB Type/Code: Askarel/Askarel
Location: TRANS. VAULT BSMT. 77 KING ST.
Manufacturer:

+
Label:
No. of Items:
Contents:
Serial No.:
Item/State:
Status: Stored for disposal
PCB Type/Code: Askarel/Askarel
Location: 46TH FLOOR CHILLER 77 KING ST.
Manufacturer:

+
Label:
No. of Items:
Contents:
Serial No.:
Item/State:
Status: Stored for disposal
PCB Type/Code: Askarel/Askarel
Location: IN STORAGE
Manufacturer:

Site: STANDARD LIFE ASSURANCE
1 TORONTO STREET, SUITE 812 TORONTO ON M5C2V6

Database:
NPRI

NPRI #: 8800000886
Year: 2004
Longitude:
Latitude:

--- Details ---

Air:
Water:
Land:
Units: tonnes
Substances Released: Nitrous oxide
+
Air:
Water:
Land:
Units: tonnes
Substances Released: Nitrogen oxides (expressed as NO2)

+
Air:
Water:

Land:
Units: tonnes
Substances Released: Carbon dioxide
 +
Air:
Water:
Land:
Units: tonnes
Substances Released: PM - Total Particulate Matter
 +
Air:
Water:
Land:
Units: tonnes
Substances Released: PM2.5 - Particulate Matter <= 2.5 Microns
 +
Air:
Water:
Land:
Units: tonnes
Substances Released: Volatile Organic Compounds (VOCs)
 +
Air:
Water:
Land:
Units: tonnes
Substances Released: Methane
 +
Air:
Water:
Land:
Units: tonnes
Substances Released: PM10 - Particulate Matter <= 10 Microns
 +
Air:
Water:
Land:
Units: tonnes
Substances Released: Carbon monoxide
 +
Air:
Water:
Land:
Units: tonnes
Substances Released: Sulphur dioxide
 +
Air:
Water:
Land:
Units: tonnes
Substances Released: HFC-134a Hydrofluorocarbon

Site: Nexfor Inc.
 Toronto ON M5K 1A1

Database:
 PAP

Year: 1999
Company ID: 1909
Operation:
Type: Head Office
Division:
Mailing Address: P.O. Box 7, Suite 4500, Royal Trust Tower, Toronto Dominion Centre

Mill Notes:
History:
Status:

Site: FERRYBOAT
LAKE ONTARIO AT THE YONGE ST. SLIP, WEST SIDE TORONTO CITY ON

Database:
SPL

Ref NO: 172550
Contaminant Code:
Contaminant Name:
Contaminant Quantity:
Incident Cause: OTHER CONTAINER LEAK
Incident Dt: 9/9/1999
Incident Reason: EQUIPMENT FAILURE
Incident Summary: 'BRENDA C' WATER TAXI - 5 L OF DIESEL FUEL TO LAKE ONTARIO.
MOE Reported Dt: 9/9/1999
Environmental Impact: NOT ANTICIPATED
Nature of Impact: Other
Receiving Medium: WATER
SAC Action Class:
Sector Source Type:
Site Municipality: 1106

Site: Miller Transit Limited
Yonge St, North of Madawaska Ave.<UNOFFICIAL> Toronto ON

Database:
SPL

Ref NO: 1630-6A3VRZ
Contaminant Code:
Contaminant Name: COOLANT N.O.S.
Contaminant Quantity:
Incident Cause: Other Discharges
Incident Dt: 3/1/2005
Incident Reason: Equipment Failure
Incident Summary: York Reg. Transit-coolant to Rd/C.B. from bus.
MOE Reported Dt: 3/1/2005
Environmental Impact: Possible
Nature of Impact: Soil Contamination
Receiving Medium: Land
SAC Action Class: Spill to Land
Sector Source Type: Other Motor Vehicle
Site Municipality: Toronto

Site: Yonge St north bound and east on Roehampton Ave Toronto ON

Database:
SPL

Ref NO: 0378-7R8G36
Contaminant Code:
Contaminant Name: MILK PRODUCT
Contaminant Quantity:
Incident Cause: Process Upset
Incident Dt:
Incident Reason: Spill
Incident Summary: Waste Co: Spilled milk from garbage truck to rdway.
MOE Reported Dt: 4/18/2009
Environmental Impact: Not Anticipated
Nature of Impact: Other Impact(s)

Receiving Medium:
SAC Action Class: Watercourse Spills
Sector Source Type: Other
Site Municipality: Toronto

Site: UNKNOWN
YONGE ST. EAST NEAR WATERFRONT TORONTO CITY ON

Database:
SPL

Ref NO: 74231
Contaminant Code:
Contaminant Name:
Contaminant Quantity:
Incident Cause: OTHER CONTAINER LEAK
Incident Dt: 7/27/1992
Incident Reason: UNKNOWN
Incident Summary: SEWAGE PUMPING TRUCK SPILLING SEWAGE TO ROAD.
MOE Reported Dt: 7/27/1992
Environmental Impact: NOT ANTICIPATED
Nature of Impact:
Receiving Medium: LAND
SAC Action Class:
Sector Source Type:
Site Municipality: 01106

Site:
The Esplanade between Jarvis St and Berkeley St Toronto ON

Database:
SPL

Ref NO: 2861-7Y4LC2
Contaminant Code: 12
Contaminant Name: GASOLINE
Contaminant Quantity: 0 other - see incident description
Incident Cause:
Incident Dt:
Incident Reason:
Incident Summary: The Esplanade: possible gasoline spill to sidewalk
MOE Reported Dt: 11/24/2009
Environmental Impact: Not Anticipated
Nature of Impact: Human Health/Safety
Receiving Medium:
SAC Action Class: Land Spills
Sector Source Type: Unknown
Site Municipality:

Site:
accessible off Scott St. between 37/39 Front St. and the Esplanade SCOTT ST. LANE<UNOFFICIAL>
Toronto ON

Database:
SPL

Ref NO: 4767-6VMPJA
Contaminant Code: 44
Contaminant Name:
Contaminant Quantity: NS L
Incident Cause:
Incident Dt: 10/16/2006
Incident Reason:
Incident Summary: Toronto Water: Contractor pumping waste debris to sewers
MOE Reported Dt: 11/17/2006

Environmental Impact: Possible
Nature of Impact: Surface Water Pollution
Receiving Medium: Water
SAC Action Class:
Sector Source Type: Other
Site Municipality: Toronto

Site: UNKNOWN
LAKE ONTARIO JARVIS ST.SLIP & YONGE ST.SLIP TORONTO CITY ON

Database:
SPL

Ref NO: 57900
Contaminant Code:
Contaminant Name:
Contaminant Quantity:
Incident Cause: OTHER CONTAINER LEAK
Incident Dt: 9/28/1991
Incident Reason: UNKNOWN
Incident Summary: VEGETABLE OIL & DIESEL FUEL IN YONGE ST.& JARVISST. SLIPS. SOURCE UNKNOWN
MOE Reported Dt: 9/28/1991
Environmental Impact: POSSIBLE
Nature of Impact: Water course or lake
Receiving Medium: WATER
SAC Action Class:
Sector Source Type:
Site Municipality: 01106

Site: Unknown<UNOFFICIAL>
Jarvis Street Slip, Lake Ontario Toronto ON

Database:
SPL

Ref NO: 8471-7KNJZ2
Contaminant Code: 13
Contaminant Name: DIESEL FUEL
Contaminant Quantity: 0 other - see incident description
Incident Cause: Unknown
Incident Dt:
Incident Reason: Unknown - Reason not determined
Incident Summary: L.Ontario-1500 sq ft Diesel Sheen-Jarvis Street Slip
MOE Reported Dt: 10/22/2008
Environmental Impact:
Nature of Impact: Surface Water Pollution
Receiving Medium:
SAC Action Class: Great Lakes and their Interconnecting Channels Spills
Sector Source Type:
Site Municipality: Toronto

Site: TORONTO TRANSIT COMMISSION
C/B ON KING ST. E/B, BETWEEN STANLEY AND WALNUT MOTOR VEHICLE (OPERATING FLUID)
TORONTO CITY ON

Database:
SPL

Ref NO: 154886
Contaminant Code:
Contaminant Name:
Contaminant Quantity:
Incident Cause: PIPE/HOSE LEAK
Incident Dt: 4/23/1998
Incident Reason: EQUIPMENT FAILURE

Incident Summary: TTC: 16 L RAD FLUID TO ROAD, 1 L TO SEWER, CLEANING.
MOE Reported Dt: 4/23/1998
Environmental Impact: NOT ANTICIPATED
Nature of Impact: Other
Receiving Medium: LAND / WATER
SAC Action Class:
Sector Source Type:
Site Municipality: 01106

Site: PRIVATE OWNER
JARVIS ST NORTHBOUND, NORTH OF CARLETON ST MOTOR VEHICLE (OPERATING FLUID)
TORONTO CITY ON

Database:
SPL

Ref NO: 121671
Contaminant Code:
Contaminant Name:
Contaminant Quantity:
Incident Cause: OTHER TRANSPORTATION ACCIDENT
Incident Dt: 12/11/1995
Incident Reason: ERROR
Incident Summary: PRIVATE MOTOR VEHICLES-1LMOTOR OIL TO C-BASIN,SOMETO PVMT.MVA. WORKS,F/D.
MOE Reported Dt: 12/11/1995
Environmental Impact: POSSIBLE
Nature of Impact:
Receiving Medium: LAND / WATER
SAC Action Class:
Sector Source Type:
Site Municipality: 1106

Site: TRANSPORT TRUCK
ON HWY 11 AT HOLLAND LANDING MOTOR VEHICLE (OPERATING FLUID) YORK R.M. ON

Database:
SPL

Ref NO: 87008
Contaminant Code:
Contaminant Name:
Contaminant Quantity:
Incident Cause: UNKNOWN
Incident Dt: 6/15/1993
Incident Reason: UNKNOWN
Incident Summary: TRUCK (N.O.S.) -UNKNOWN AMOUNT OF DIESEL FUEL TO HWY. 11.
MOE Reported Dt: 6/15/1993
Environmental Impact: NOT ANTICIPATED
Nature of Impact: Other
Receiving Medium: LAND
SAC Action Class:
Sector Source Type:
Site Municipality: 27000

Site: UNKNOWN
LAKE ONTARIO AT YONGE ST. SLIP TORONTO CITY ON

Database:
SPL

Ref NO: 173630
Contaminant Code:
Contaminant Name:
Contaminant Quantity:
Incident Cause: UNKNOWN

Incident Dt: 10/10/1999
Incident Reason: UNKNOWN
Incident Summary: SOURCE UNKNOWN - OIL SHEEN IN TORONTO HARBOUR AT YONGE ST.
MOE Reported Dt: 10/10/1999
Environmental Impact: CONFIRMED
Nature of Impact: Water course or lake
Receiving Medium: WATER
SAC Action Class:
Sector Source Type:
Site Municipality: 1106

Site: GO Transit<UNOFFICIAL>
Toronto ON

Database:
SPL

Ref NO: 5560-9NBP2J
Contaminant Code: 98
Contaminant Name: UNKNOWN
Contaminant Quantity: 0 other - see incident description
Incident Cause: Unknown / N/A
Incident Dt: 2014/08/25
Incident Reason: Unknown / N/A
Incident Summary: GO Transit: black, oily substance in ditch
MOE Reported Dt: 2014/08/25
Environmental Impact: Not Anticipated
Nature of Impact: Soil Contamination
Receiving Medium:
SAC Action Class: Land Spills
Sector Source Type: Unknown / N/A
Site Municipality: Toronto

Site: GO Transit
Toronto ON

Database:
SPL

Ref NO: 5043-8DBM7B
Contaminant Code: 24
Contaminant Name: GLYCOL/WATER SOLUTION (40% Glycol)
Contaminant Quantity: 0 other - see incident description
Incident Cause: Pipe Or Hose Leak
Incident Dt: 1/6/2011
Incident Reason: Negligence (Apparent) - Caused by lack of diligence
Incident Summary: Go Transit: 40% Glycol/water mixture to ground
MOE Reported Dt: 1/21/2011
Environmental Impact: Confirmed
Nature of Impact: Soil Contamination
Receiving Medium:
SAC Action Class: Land Spills
Sector Source Type: Pipeline
Site Municipality: Toronto

Site: Northbound Yonge Street south of Steeles Avenue at Madawaska.<UNOFFICIAL> Toronto ON

Database:
SPL

Ref NO: 3753-6A3UA7
Contaminant Code:
Contaminant Name: COOLANT N.O.S.
Contaminant Quantity:

Incident Cause: Cooling System Leak
Incident Dt: 3/1/2005
Incident Reason: Unknown - Reason not determined
Incident Summary: Miller Transit: Coolant to gnd and possibly sewer
MOE Reported Dt: 3/1/2005
Environmental Impact: Possible
Nature of Impact: Soil Contamination; Surface Water Pollution
Receiving Medium: Land & Water
SAC Action Class: Spill to Inland Watercourses; Spill to Land
Sector Source Type:
Site Municipality: Toronto

Site: METROLINX
Toronto ON

Database:
SPL

Ref NO: 8570-8WRHH6
Contaminant Code: 24
Contaminant Name: GLYCOL/WATER SOLUTION
Contaminant Quantity: 1 L
Incident Cause: Pipe Or Hose Leak
Incident Dt: 01-AUG-12
Incident Reason: Equipment/Vehicles
Incident Summary: Go Tnst/Metrolinx:~ 1 L glycol to cb; cntnd & clng
MOE Reported Dt: 01-AUG-12
Environmental Impact: Not Anticipated
Nature of Impact: Surface Water Pollution
Receiving Medium:
SAC Action Class: Primary Assessment of Spills
Sector Source Type: Other
Site Municipality: Toronto

Site: ONTARIO HYDRO
KESWICK, MEDPARK HOMES, SOUTH OF CHURCH ST. TRANSFORMER YORK R.M. ON

Database:
SPL

Ref NO: 19868
Contaminant Code:
Contaminant Name:
Contaminant Quantity:
Incident Cause: COOLING SYSTEM LEAK
Incident Dt: 6/7/1989
Incident Reason: DAMAGE BY MOVING EQUIPMENT
Incident Summary: ONT. HYDRO LOST 3L OF TRANSFORMER OIL TO GROUND
MOE Reported Dt: 6/7/1989
Environmental Impact:
Nature of Impact:
Receiving Medium: LAND
SAC Action Class:
Sector Source Type:
Site Municipality: 27000

Site: COLBORNE STREET, BETWEEN LEADER LANE & SCOTT STREET SOUTH OF KING EDWARD
HOTEL<UNOFFICIAL> Toronto ON

Database:
SPL

Ref NO: 1682-5ZTRB7
Contaminant Code: 15

Contaminant Name: HYDRAULIC OIL
Contaminant Quantity:
Incident Cause: Cooling System Leak
Incident Dt: 6/10/2004
Incident Reason: Unknown - Reason not determined
Incident Summary: Toronto: Hydraulic oil to ground
MOE Reported Dt: 6/10/2004
Environmental Impact: Possible
Nature of Impact: Soil Contamination
Receiving Medium: Land
SAC Action Class: Spill to Land
Sector Source Type: Other Motor Vehicle
Site Municipality: Toronto

Site: **AGNICO-EAGLE MINES LIMITED**
TORONTO ON

Database:
SRDS

Year: 1990-1994
Works Id:
Company Code:
SIC:
SIC Desc:
Sector: MINING SECTOR
Region:
District:
Body of Water:
Terminal Stream:
Minor Basin:
Major Basin:
Mailing Address:
Corp Address:

Site: **TORONTO ON**

Database:
WWIS

Well ID:	7048533	Lot:	
Concession:		Concession Name:	
County:	YORK	Municipality:	TORONTO CITY
Easting Nad83:		Northing Nad83:	
Zone:		Utm Reliability:	unknown UTM
Primary Water Use:	Not Used	Construction Date:	04-JUN-07
Sec. Water Use:		Well Depth:	30 ft
Pump Rate:		Static Water Level:	
Flow Rate:		Clear/Cloudy:	
Specific Capacity:		Final Well Status:	Observation Wells
Construction Method:	Diamond	Flowing (y/n):	
Elevation (m):		Elevation Reliability:	
Depth to Bedrock:		Overburden/Bedrock:	
		k:	
Water Type:		Casing Material:	Not stated
--- Details ---			
Thickness:	10 ft	Original Depth:	10 ft
Material Colour:	BROWN	Material:	SAND, SILTY, TILL
+			
Thickness:	20 ft	Original Depth:	30 ft
Material Colour:	GREY	Material:	ROCK, LIMESTONE, SHALE

Appendix: Database Descriptions

*Ecolog Environmental Risk Information Services Ltd (ERIS) can search the following databases. The extent of historical information varies with each database and current information is determined by what is publicly available to ERIS at the time of update. **Note:** Databases denoted with " * " indicates that the database will no longer be updated. See the individual database description for more information.*

Abandoned Aggregate Inventory:

Provincial [AAGR](#)

The MAAP Program maintains a database of all abandoned pits and quarries. Please note that the database is only referenced by lot and concession and city/town location. The database provides information regarding the location, type, size, land use, status and general comments.*

*Government Publication Date: Sept 2002**

Aggregate Inventory:

Provincial [AGR](#)

The Ontario Ministry of Natural Resources maintains a database of all active pits and quarries. The database provides information regarding the registered owner/operator, location name, operation type, approval type, and maximum annual tonnage.

Government Publication Date: Up to Mar 2015

Abandoned Mine Information System:

Provincial [AMIS](#)

The Abandoned Mines Information System contains data on known abandoned and inactive mines located on both Crown and privately held lands. The information was provided by the Ministry of Northern Development and Mines (MNDM), with the following disclaimer: "the database provided has been compiled from various sources, and the Ministry of Northern Development and Mines makes no representation and takes no responsibility that such information is accurate, current or complete". Reported information includes official mine name, status, background information, mine start/end date, primary commodity, mine features, hazards and remediation.

Government Publication Date: 1800-Oct 2014

Anderson's Waste Disposal Sites:

Private [ANDR](#)

The information provided in this database was collected by examining various historical documents which aimed to characterize the likely position of former waste disposal sites from 1860 to present. The research initiative behind the creation of this database was to identify those sites that are missing from the Ontario MOE Waste Disposal Site Inventory, as well as to provide revisions and corrections to the positions and descriptions of sites currently listed in the MOE inventory. In addition to historic waste disposal facilities, the database also identifies certain auto wreckers and scrap yards that have been extrapolated from documentary sources. Please note that the data is not warranted to be complete, exhaustive or authoritative. The information was collected for research purposes only.

Government Publication Date: 1860s-Present

Automobile Wrecking & Supplies:

Private [AUWR](#)

This database provides an inventory of all known locations that are involved in the scrap metal, automobile wrecking/recycling, and automobile parts & supplies industry. Information is provided on the company name, location and business type.

Government Publication Date: 2001-Jul 2014

Borehole:Provincial [BORE](#)

A borehole is the generalized term for any narrow shaft drilled in the ground, either vertically or horizontally. The information here includes geotechnical investigations or environmental site assessments, mineral exploration, or as a pilot hole for installing piers or underground utilities. Information is from many sources such as the Ministry of Transportation (MTO) boreholes from engineering reports and projects from the 1950 to 1990's in Southern Ontario. Boreholes from the Ontario Geological Survey (OGS) including The Urban Geology Analysis Information System (UGAIS) and the York Peel Durham Toronto (YPDT) database of the Conservation Authority Moraine Coalition. This database will include fields such as location, stratigraphy, depth, elevation, year drilled, etc. For all water well data or oil and gas well data for Ontario please refer to WWIS and OOGW.

Government Publication Date: 1875-Jul 2014

Certificates of Approval:Provincial [CA](#)

This database contains the following types of approvals: Air & Noise, Industrial Sewage, Municipal & Private Sewage, Waste Management Systems and Renewable Energy Approvals. The MOE in Ontario states that any facility that releases emissions to the atmosphere, discharges contaminants to ground or surface water, provides potable water supplies, or stores, transports or disposes of waste, must have a Certificate of Approval before it can operate lawfully. Fields include approval number, business name, address, approval date, approval type and status. This database will no longer be updated, as CofA's have been replaced by either Environmental Activity and Sector Registry (EASR) or Environmental Compliance Approval (ECA). Please refer to those individual databases for any information after Oct.31, 2011.

*Government Publication Date: 1985-Oct 30, 2011**

Commercial Fuel Oil Tanks:Provincial [CFOT](#)

Since May 2002, Ontario developed a new act where it became mandatory for fuel oil tanks to be registered with Technical Standards & Safety Authority (TSSA). This data would include all commercial underground fuel oil tanks in Ontario with fields such as location, registration number, tank material, age of tank and tank size.

Government Publication Date: 1948-Dec 2015

Chemical Register:Private [CHEM](#)

This database includes information from both a one time study conducted in 1992 and private source and is a listing of facilities that manufacture or distribute chemicals. The production of these chemical substances may involve one or more chemical reactions and/or chemical separation processes (i.e. fractionation, solvent extraction, crystallization, etc.).

Government Publication Date: 1992, 1999-Jul 2014

Inventory of Coal Gasification Plants and Coal Tar Sites:Provincial [COAL](#)

This inventory includes both the "Inventory of Coal Gasification Plant Waste Sites in Ontario-April 1987" and the Inventory of Industrial Sites Producing or Using Coal Tar and Related Tars in Ontario-November 1988) collected by the MOE. It identifies industrial sites that produced and continue to produce or use coal tar and other related tars. Detailed information is available and includes: facility type, size, land use, information on adjoining properties, soil condition, site operators/occupants, site description, potential environmental impacts and historic maps available. This was a one-time inventory.*

*Government Publication Date: Apr 1987 and Nov 1988**

Compliance and Convictions:Provincial [CONV](#)

This database summarizes the fines and convictions handed down by the Ontario courts beginning in 1989. Companies and individuals named here have been found guilty of environmental offenses in Ontario courts of law.

Government Publication Date: 1989-Feb 2014

Certificates of Property Use:Provincial [CPU](#)

This is a subset taken from Ontario's Environmental Registry (EBR) database. It will include all CPU's on the registry such as (EPA s. 168.6) - Certificate of Property Use.

Government Publication Date: 1994-Jan 2016

Drill Hole Database:Provincial [DRL](#)

The Ontario Drill Hole Database contains information on more than 113,000 percussion, overburden, sonic and diamond drill holes from assessment files on record with the department of Mines and Minerals. Please note that limited data is available for southern Ontario, as it was the last area to be completed. The database was created when surveys submitted to the Ministry were converted in the Assessment File Research Image Database (AFRI) project. However, the degree of accuracy (coordinates) as to the exact location of drill holes is dependent upon the source document submitted to the MNDM. Levels of accuracy used to locate holes are: centering on the mining claim; a sketch of the mining claim; a 1:50,000 map; a detailed company map; or from submitted a "Report of Work".

Government Publication Date: 1886-Jun 2014

Environmental Activity and Sector Registry:Provincial [EASR](#)

On October 31, 2011, a smarter, faster environmental approvals system came into effect in Ontario. The EASR allows businesses to register certain activities with the ministry, rather than apply for an approval. The registry is available for common systems and processes, to which preset rules of operation can be applied. The EASR is currently available for: heating systems, standby power systems and automotive refinishing. Businesses whose activities aren't subject to the EASR may apply for an ECA (Environmental Compliance Approval), Please see our ECA database.

Government Publication Date: Oct 31 2011-Oct 2015

Environmental Registry:Provincial [EBR](#)

The Environmental Registry lists proposals, decisions and exceptions regarding policies, Acts, instruments, or regulations that could significantly affect the environment. Through the Registry, thirteen provincial ministries notify the public of upcoming proposals and invite their comments. For example, if a local business is requesting a permit, license, or certificate of approval to release substances into the air or water; these are notified on the registry. Data includes: Approval for discharge into the natural environment other than water (i.e. Air) - EPA s. 9, Approval for sewage works - OWRA s. 53(1), and EPA s. 27 - Approval for a waste disposal site. For information regarding Permit to Take Water (PTTW), Certificate of Property Use (CPU) and (ORD) Orders please refer to those individual databases.

Government Publication Date: 1994-Jan 2016

Environmental Compliance Approval:Provincial [ECA](#)

On October 31, 2011, a smarter, faster environmental approvals system came into effect in Ontario. In the past, a business had to apply for multiple approvals (known as certificates of approval) for individual processes and pieces of equipment. Today, a business either registers itself, or applies for a single approval, depending on the types of activities it conducts. Businesses whose activities aren't subject to the EASR may apply for an ECA. A single ECA addresses all of a business's emissions, discharges and wastes. Separate approvals for air, noise and waste are no longer required. This database will also include Renewable Energy Approvals. For certificates of approval prior to Nov 1st, 2011, please refer to the CA database. For all Waste Disposal Sites please refer to the WDS database.

Government Publication Date: Oct 31, 2011-Jun 2015

Environmental Effects Monitoring:Federal [EEM](#)

The Environmental Effects Monitoring program assesses the effects of effluent from industrial or other sources on fish, fish habitat and human usage of fisheries resources. Since 1992, pulp and paper mills have been required to conduct EEM studies under the Pulp and Paper Effluent Regulations. This database provides information on the mill name, geographical location and sub-lethal toxicity data.

*Government Publication Date: 1992-2007**

ERIS Historical Searches:Private [EHS](#)

ERIS has compiled a database of all environmental risk reports completed since March 1999. Available fields for this database include: site location, date of report, type of report, and search radius. As per all other databases, the ERIS database can be referenced on both the map and "Statistical Profile" page.

Government Publication Date: 1999-Aug 2014

Environmental Issues Inventory System:

Federal EIS

The Environmental Issues Inventory System was developed through the implementation of the Environmental Issues and Remediation Plan. This plan was established to determine the location and severity of contaminated sites on inhabited First Nation reserves, and where necessary, to remediate those that posed a risk to health and safety; and to prevent future environmental problems. The EIS provides information on the reserve under investigation, inventory number, name of site, environmental issue, site action (Remediation, Site Assessment), and date investigation completed.

*Government Publication Date: 1992-2001**

Emergency Management Historical Event:

Provincial EMHE

The Emergency Management Historical Event data class will store the locations of historical occurrences of emergency events. Events captured will include those assigned to the Ministry of Natural Resources by Order-In-Council (OIC) under the Emergency Management and Civil Protection Act as well as events where MNR provided requested emergency response assistance. Many of these events will have involved community evacuations, significant structural loss, and/or involvement of MNR emergency response staff. These events fall into one of ten (10) type categories: Dam Failure; Drought / Low Water; Erosion; Flood; Forest Fire; Soil and Bedrock Instability; Petroleum Resource Center Event, EMO Requested Assistance, Continuity of Operations Event, Other Requested Assistance.

Government Publication Date: May 31, 2014

List of TSSA Expired Facilities:

Provincial EXP

This is a list of all expired facilities that fall under the TSSA (TSSA Act & Safety Regulations), including the six regulations that exist under the Fuels Safety Division. It will include facilities such as private fuel outlets, bulk plants, fuel oil tanks, gasoline stations, marinas, propane filling stations, liquid fuel tanks, piping systems, etc. These tanks have been removed and automatically fall under the expired facilities inventory held by TSSA.

Government Publication Date: Current to Nov 2015

Federal Convictions:

Federal FCON

Environment Canada maintains a database referred to as the "Environmental Registry" that details prosecutions under the Canadian Environmental Protection Act (CEPA) and the Fisheries Act (FA). Information is provided on the company name, location, charge date, offence and penalty.

*Government Publication Date: 1988-Jun 2007**

Contaminated Sites on Federal Land:

Federal FCS

The Federal Contaminated Sites Inventory includes information on all known federal contaminated sites under the custodianship of departments, agencies and consolidated Crown corporations as well as those that are being or have been investigated to determine whether they have contamination arising from past use that could pose a risk to human health or the environment. The inventory also includes non-federal contaminated sites for which the Government of Canada has accepted some or all financial responsibility. It does not include sites where contamination has been caused by, and which are under the control of, enterprise Crown corporations, private individuals, firms or other levels of government.

Government Publication Date: June 2000-Oct 2015

Fisheries & Oceans Fuel Tanks:

Federal FOFT

Fisheries & Oceans Canada maintains an inventory of all aboveground & underground fuel storage tanks located on Fisheries & Oceans property or controlled by DFO. Our inventory provides information on the site name, location, tank owner, tank operator, facility type, storage tank location, tank contents & capacity, and date of tank installation.

Government Publication Date: 1964-Sept 2003

Fuel Storage Tank:

Provincial FST

The Technical Standards & Safety Authority (TSSA), under the Technical Standards & Safety Act of 2000 maintains a database of registered private and retail fuel storage tanks in Ontario with fields such as location, tank status, license date, tank type, tank capacity, fuel type, installation year and facility type.

Government Publication Date: 2010-Nov 2015

Fuel Storage Tank - Historic:

Provincial [FSTH](#)

The Technical Standards & Safety Authority (TSSA), under the Technical Standards & Safety Act of 2000 maintains a database of registered private and retail fuel storage tanks in Ontario with fields such as location, tank status, license date, tank type, tank capacity, fuel type, installation year and facility type.

*Government Publication Date: Pre-Jan 2010**

Ontario Regulation 347 Waste Generators Summary:

Provincial [GEN](#)

Regulation 347 of the Ontario EPA defines a waste generation site as any site, equipment and/or operation involved in the production, collection, handling and/or storage of regulated wastes. A generator of regulated waste is required to register the waste generation site and each waste produced, collected, handled, or stored at the site. This database contains the registration number, company name and address of registered generators including the types of hazardous wastes generated. It includes data on waste generating facilities such as: drycleaners, waste treatment and disposal facilities, machine shops, electric power distribution etc. This information is a summary of all years from 1986 including the most currently available data. Some records may contain, within the company name, the phrase "See & Use..." followed by a series of letters and numbers. This occurs when one company is amalgamated with or taken over by another registered company. The number listed as "See & Use", refers to the new ownership and the other identification number refers to the original ownership. This phrase serves as a link between the 2 companies until operations have been fully transferred.

Government Publication Date: 1986-May 2015

TSSA Historic Incidents:

Provincial [HINC](#)

This database will cover all incidences recorded by TSSA with their older system, before they moved to their new management system. TSSA's Fuels Safety Program administers the Technical Standards & Safety Act 2000, providing fuel-related safety services associated with the safe transportation, storage, handling and use of fuels such as gasoline, diesel, propane, natural gas and hydrogen. Under this Act, TSSA regulates fuel suppliers, storage facilities, transport trucks, pipelines, contractors and equipment or appliances that use fuels. The TSSA works to protect the public, the environment and property from fuel-related hazards such as spills, fires and explosions. This database will include spills and leaks from pipelines, diesel, fuel oil, gasoline, natural gas, propane and hydrogen recorded by the TSSA.

*Government Publication Date: 2006-June 2009**

Indian & Northern Affairs Fuel Tanks:

Federal [IAFT](#)

The Department of Indian & Northern Affairs Canada (INAC) maintains an inventory of all aboveground & underground fuel storage tanks located on both federal and crown land. Our inventory provides information on the reserve name, location, facility type, site/facility name, tank type, material & ID number, tank contents & capacity, and date of tank installation.

*Government Publication Date: 1950-Aug 2003**

TSSA Incidents:

Provincial [INC](#)

TSSA's Fuels Safety Program administers the Technical Standards & Safety Act 2000, providing fuel-related safety services associated with the safe transportation, storage, handling and use of fuels such as gasoline, diesel, propane, natural gas and hydrogen. Under this Act, TSSA regulates fuel suppliers, storage facilities, transport trucks, pipelines, contractors and equipment or appliances that use fuels. Includes incidents from fuel-related hazards such as spills, fires and explosions. This database will include spills and leaks from diesel, fuel oil, gasoline, natural gas, propane and hydrogen recorded by the TSSA.

Government Publication Date: June 2009 - Nov 2015

Landfill Inventory Management Ontario:

Provincial [LIMO](#)

The Landfill Inventory Management Ontario (LIMO) database is updated every year, as the ministry compiles new and updated information. The inventory will include small and large landfills. Additionally, each year the ministry will request operators of the larger landfills complete a landfill data collection form that will be used to update LIMO and will include the following information from the previous operating year. This will include additional information such as estimated amount of total waste received, landfill capacity, estimated total remaining landfill capacity, fill rates, engineering designs, reporting and monitoring details, size of location, service area, approved waste types, leachate of site treatment, contaminant attenuation zone and more. The small landfills will include information such as site owner, site location and certificate of approval # and status.

Government Publication Date: 2012

Canadian Mine Locations:

Private [MINE](#)

This information is collected from the Canadian & American Mines Handbook. The Mines database is a national database that provides over 290 listings on mines (listed as public companies) dealing primarily with precious metals and hard rocks. Listed are mines that are currently in operation, closed, suspended, or are still being developed (advanced projects). Their locations are provided as geographic coordinates (x, y and/or longitude, latitude). As of 2002, data pertaining to Canadian smelters and refineries has been appended to this database.

*Government Publication Date: 1998-2009**

Mineral Occurrences:

Provincial [MNR](#)

In the early 70's, the Ministry of Northern Development and Mines created an inventory of approximately 19,000 mineral occurrences in Ontario, in regard to metallic and industrial minerals, as well as some information on building stones and aggregate deposits. Please note that the "Horizontal Positional Accuracy" is approximately +/- 200 m. Many reference elements for each record were derived from field sketches using pace or chain/tape measurements against claim posts or topographic features in the area. The primary limiting factor for the level of positional accuracy is the scale of the source material. The testing of horizontal accuracy of the source materials was accomplished by comparing the plan metric (X and Y) coordinates of that point with the coordinates of the same point as defined from a source of higher accuracy.

Government Publication Date: 1846-Apr 2013

National Analysis of Trends in Emergencies System (NATES):

Federal [NATE](#)

In 1974 Environment Canada established the National Analysis of Trends in Emergencies System (NATES) database, for the voluntary reporting of significant spill incidents. The data was to be used to assist in directing the work of the emergencies program. NATES ran from 1974 to 1994. Extensive information is available within this database including company names, place where the spill occurred, date of spill, cause, reason and source of spill, damage incurred, and amount, concentration, and volume of materials released.

*Government Publication Date: 1974-1994**

Non-Compliance Reports:

Provincial [NCPL](#)

The Ministry of the Environment provides information about non-compliant discharges of contaminants to air and water that exceed legal allowable limits, from regulated industrial and municipal facilities. A reported non-compliance failure may be in regard to a Control Order, Certificate of Approval, Sectoral Regulation or specific regulation/act.

Government Publication Date: 1994-2013

National Defence & Canadian Forces Fuel Tanks:

Federal [NDFT](#)

The Department of National Defence and the Canadian Forces maintains an inventory of all aboveground & underground fuel storage tanks located on DND lands. Our inventory provides information on the base name, location, tank type & capacity, tank contents, tank class, date of tank installation, date tank last used, and status of tank as of May 2001. This database will no longer be updated due to the new National Security protocols which have prohibited any release of this database.

*Government Publication Date: Up to May 2001**

National Defence & Canadian Forces Spills:

Federal [NDSP](#)

The Department of National Defence and the Canadian Forces maintains an inventory of spills to land and water. All spill sites have been classified under the "Transportation of Dangerous Goods Act - 1992". Our inventory provides information on the facility name, location, spill ID #, spill date, type of spill, as well as the quantity of substance spilled & recovered.

Government Publication Date: Mar 1999-Aug 2010

National Defence & Canadian Forces Waste Disposal Sites:

Federal [NDWD](#)

The Department of National Defence and the Canadian Forces maintains an inventory of waste disposal sites located on DND lands. Where available, our inventory provides information on the base name, location, type of waste received, area of site, depth of site, year site opened/closed and status.

*Government Publication Date: 2001-Apr 2007**

National Environmental Emergencies System (NEES):

Federal [NEES](#)

In 2000, the Emergencies program implemented NEES, a reporting system for spills of hazardous substances. For the most part, this system only captured data from the Atlantic Provinces, some from Quebec and Ontario and a portion from British Columbia. Data for Alberta, Saskatchewan, Manitoba and the Territories was not captured. However, NEES is also a repository for all previous Environment Canada spill datasets. NEES is composed of the historic datasets ' or Trends ' which dates from approximately 1974 to present. NEES Trends is a compilation of historic databases, which were merged and includes data from NATES (National Analysis of Trends in Emergencies System), ARTS (Atlantic Regional Trends System), and NEES. In 2001, the Emergencies Program determined that variations in reporting regimes and requirements between federal and provincial agencies made national spill reporting and trend analysis difficult to achieve. As a consequence, the department has focused efforts on capturing data on spills of substances which fall under its legislative authority only (CEPA and FA). As such, the NEES database will be decommissioned in December 2004.

*Government Publication Date: 1974-2003**

National PCB Inventory:

Federal [NPCB](#)

Environment Canada's National PCB inventory includes information on in-use PCB containing equipment in Canada including federal, provincial and private facilities. All federal out-of-service PCB containing equipment and all PCB waste owned by the federal government or by federally regulated industries such as airlines, railway companies, broadcasting companies, telephone and telecommunications companies, pipeline companies, etc. are also listed. Although it is not Environment Canada's mandate to collect data on non-federal PCB waste, the National PCB inventory includes some information on provincial and private PCB waste and storage sites. Some addresses provided may be Head Office addresses and are not necessarily the location of where the waste is being used or stored.

*Government Publication Date: 1988-2008**

National Pollutant Release Inventory:

Federal [NPRI](#)

Environment Canada has defined the National Pollutant Release Inventory ("NPRI") as a federal government initiative designed to collect comprehensive national data regarding releases to air, water, or land, and waste transfers for recycling for more than 300 listed substances.

Government Publication Date: 1993-2013

Oil and Gas Wells:

Private [OGW](#)

The Nickle's Energy Group (publisher of the Daily Oil Bulletin) collects information on drilling activity including operator and well statistics. The well information database includes name, location, class, status and depth. The main Nickle's database is updated on a daily basis, however, this database is updated on a monthly basis. More information is available at www.nickles.com.

Government Publication Date: 1988-2015

Ontario Oil and Gas Wells:

Provincial [OOGW](#)

In 1998, the MNR handed over to the Ontario Oil, Gas and Salt Resources Corporation, the responsibility of maintaining a database of oil and gas wells drilled in Ontario. The OGSR Library has over 20,000+ wells in their database. Information available for all wells in the ERIS database include well owner/operator, location, permit issue date, and well cap date, license No., status, depth and the primary target (rock unit) of the well being drilled. All geology/stratigraphy table information, plus all water table information is also provide for each well record.

Government Publication Date: 1800-Aug 2015

Inventory of PCB Storage Sites:

Provincial [OPCB](#)

The Ontario Ministry of Environment, Waste Management Branch, maintains an inventory of PCB storage sites within the province. Ontario Regulation 11/82 (Waste Management - PCB) and Regulation 347 (Generator Waste Management) under the Ontario EPA requires the registration of inactive PCB storage equipment and/or disposal sites of PCB waste with the Ontario Ministry of Environment. This database contains information on: 1) waste quantities; 2) major and minor sites storing liquid or solid waste; and 3) a waste storage inventory.

Government Publication Date: 1987-Oct 2004; 2012-Dec 2013

Orders:

Provincial [ORD](#)

This is a subset taken from Ontario's Environmental Registry (EBR) database. It will include all Orders on the registry such as (EPA s. 17) - Order for remedial work, (EPA s. 18) - Order for preventative measures, (EPA s. 43) - Order for removal of waste and restoration of site, (EPA s. 44) - Order for conformity with Act for waste disposal sites, (EPA s. 136) - Order for performance of environmental measures.

Government Publication Date: 1994-Jan 2016

Canadian Pulp and Paper:

Private [PAP](#)

This information is part of the Pulp and Paper Canada Directory. The Directory provides a comprehensive listing of the locations of pulp and paper mills and the products that they produce.

Government Publication Date: 1999, 2002, 2004, 2005, 2009

Parks Canada Fuel Storage Tanks:

Federal [PCFT](#)

Canadian Heritage maintains an inventory of all known fuel storage tanks operated by Parks Canada, in both National Parks and at National Historic Sites. The database details information on site name, location, tank install/removal date, capacity, fuel type, facility type, tank design and owner/operator.

*Government Publication Date: 1920-Jan 2005**

Pesticide Register:

Provincial [PES](#)

The Ontario Ministry of Environment maintains a database of all manufacturers and vendors of registered pesticides.

Government Publication Date: 1988-Jun 2013

TSSA Pipeline Incidents:

Provincial [PINC](#)

TSSA's Fuels Safety Program administers the Technical Standards & Safety Act 2000, providing fuel-related safety services associated with the safe transportation, storage, handling and use of fuels such as gasoline, diesel, propane, natural gas and hydrogen. Under this Act, TSSA regulates fuel suppliers, storage facilities, transport trucks, pipelines, contractors and equipment or appliances that use fuels. This database will include spills, strike and leaks from recorded by the TSSA.

Government Publication Date: June 2009-2014

Private and Retail Fuel Storage Tanks:

Provincial [PRT](#)

The Fuels Safety Branch of the Ontario Ministry of Consumer and Commercial Relations maintained a database of all registered private fuel storage tanks and licensed retail fuel outlets. This database includes an inventory of locations that have gasoline, oil, waste oil, natural gas and/or propane storage tanks on their property. The MCCR no longer collects this information. This information is now collected by the Technical Standards and Safety Authority (TSSA).

*Government Publication Date: 1989-1996**

Permit to Take Water:

Provincial [PTTW](#)

This is a subset taken from Ontario's Environmental Registry (EBR) database. It will include all PTTW's on the registry such as OWRA s. 34 - Permit to take water.

Government Publication Date: 1994-Jan 2016

Ontario Regulation 347 Waste Receivers Summary:

Provincial REC

Part V of the Ontario Environmental Protection Act ("EPA") regulates the disposal of regulated waste through an operating waste management system or a waste disposal site operated or used pursuant to the terms and conditions of a Certificate of Approval or a Provisional Certificate of Approval. Regulation 347 of the Ontario EPA defines a waste receiving site as any site or facility to which waste is transferred by a waste carrier. A receiver of regulated waste is required to register the waste receiving facility. This database represents registered receivers of regulated wastes, identified by registration number, company name and address, and includes receivers of waste such as: landfills, incinerators, transfer stations, PCB storage sites, sludge farms and water pollution control plants. This information is a summary of all years from 1986 including the most currently available data.

Government Publication Date: 1986-2013

Record of Site Condition:

Provincial RSC

The Record of Site Condition (RSC) is part of the Ministry of the Environment's Brownfields Environmental Site Registry. Protection from environmental cleanup orders for property owners is contingent upon documentation known as a record of site condition (RSC) being filed in the Environmental Site Registry. In order to file an RSC, the property must have been properly assessed and shown to meet the soil, sediment and groundwater standards appropriate for the use (such as residential) proposed to take place on the property. The Record of Site Condition Regulation (O. Reg. 153/04) details requirements related to site assessment and clean up.

RSCs filed after July 1, 2011 will also be included as part of the new (O.Reg. 511/09).

Government Publication Date: 1997-Sept 2001, Oct 2004-Jan 2016

Retail Fuel Storage Tanks:

Private RST

This database includes an inventory of retail fuel outlet locations (including marinas) that have on their property gasoline, oil, waste oil, natural gas and / or propane storage tanks.

Government Publication Date: 1999-Jul 2014

Scott's Manufacturing Directory:

Private SCT

Scott's Directories is a data bank containing information on over 200,000 manufacturers across Canada. Even though Scott's listings are voluntary, it is the most comprehensive database of Canadian manufacturers available. Information concerning a company's address, plant size, and main products are included in this database.

*Government Publication Date: 1992-Mar 2011**

Ontario Spills:

Provincial SPL

This database identifies information such as location (approximate), type and quantity of contaminant, date of spill, environmental impact, cause, nature of impact, etc. Information from 1988-2002 was part of the ORIS (Occurrence Reporting Information System). The SAC (Spills Action Centre) handles all spills reported in Ontario. Regulations for spills in Ontario are part of the MOE's Environmental Protection Act, Part X.

Government Publication Date: 1988-Jun 2015

Wastewater Discharger Registration Database:

Provincial SRDS

Information under this heading is combination of the following 2 programs. The Municipal/Industrial Strategy for Abatement (MISA) division of the Ontario Ministry of Environment maintained a database of all direct dischargers of toxic pollutants within nine sectors including: Electric Power Generation; Mining; Petroleum Refining; Organic Chemicals; Inorganic Chemicals; Pulp & Paper; Metal Casting; Iron & Steel; and Quarries. All sampling information is now collected and stored within the Sample Result Data Store (SRDS).

Government Publication Date: 1990-2013

Anderson's Storage Tanks:

Private TANK

The information provided in this database was collected by examining various historical documents, which identified the location of former storage tanks, containing substances such as fuel, water, gas, oil, and other various types of miscellaneous products. Information is available in regard to business operating at tank site, tank location, permit year, permit & installation type, no. of tanks installed & configuration and tank capacity. Data contained within this database pertains only to the city of Toronto and is not warranted to be complete, exhaustive or authoritative. The information was collected for research purposes only.

*Government Publication Date: 1915-1953**

Transport Canada Fuel Storage Tanks:

Federal [TCFT](#)

List of fuel storage tanks currently or previously owned or operated by Transport Canada. This inventory also includes tanks on The Pickering Lands, which refers to 7,530 hectares (18,600 acres) of land in Pickering, Markham, and Uxbridge owned by the Government of Canada since 1972; properties on this land has been leased by the government since 1975, and falls under the Site Management Policy of Transport Canada, but is administered by Public Works and Government Services Canada. This inventory provides information on the site name, location, tank age, capacity and fuel type.

Government Publication Date: 1970-Mar 2007

TSSA Variances for Abandonment of Underground Storage Tanks:

Provincial [VAR](#)

The TSSA, under the Liquid Fuels Handling Code and the Fuel Oil Code, all underground storage tanks must be removed within two years of disuse. If removal of a tank is not feasible, you may apply to seek a variance from this code requirement. This is a list of all variances granted for abandoned tanks.

Government Publication Date: Current to Nov 2015

Waste Disposal Sites - MOE CA Inventory:

Provincial [WDS](#)

The Ontario Ministry of Environment, Waste Management Branch, maintains an inventory of known open (active or inactive) and closed disposal sites in the Province of Ontario. Active sites maintain a Certificate of Approval, are approved to receive and are receiving waste. Inactive sites maintain Certificate(s) of Approval but are not receiving waste. Closed sites are not receiving waste. The data contained within this database was compiled from the MOE's Certificate of Approval database. Locations of these sites may be cross-referenced to the Anderson database described under ERIS's Private Source Database section, by the CA number. All new Environmental Compliance Approvals handed out after Oct 31, 2011 for Waste Disposal Sites will still be found in this database.

Government Publication Date: 1970-Jun 2015

Waste Disposal Sites - MOE 1991 Historical Approval Inventory:

Provincial [WDSH](#)

In June 1991, the Ontario Ministry of Environment, Waste Management Branch, published the "June 1991 Waste Disposal Site Inventory", of all known active and closed waste disposal sites as of October 30st, 1990. For each "active" site as of October 31st 1990, information is provided on site location, site/CA number, waste type, site status and site classification. For each "closed" site as of October 31st 1990, information is provided on site location, site/CA number, closure date and site classification. Locations of these sites may be cross-referenced to the Anderson database described under ERIS's Private Source Database section, by the CA number.

*Government Publication Date: Up to Oct 1990**

Water Well Information System:

Provincial [WWIS](#)

This database describes locations and characteristics of water wells found within Ontario in accordance with Regulation 903. It includes such information as coordinates, construction date, well depth, primary and secondary use, pump rate, static water level, well status, etc. Also included are detailed stratigraphy information, approximate depth to bedrock and the approximate depth to the water table.

Government Publication Date: 1955-Mar 2014

Definitions

Database Descriptions: This section provides a detailed explanation for each database including: source, information available, time coverage, and acronyms used. They are listed in alphabetic order.

Detail Report: This is the section of the report which provides the most detail for each individual record. Records are summarized by location, starting with the project property followed by records in closest proximity.

Distance: The distance value is the distance between plotted points, not necessarily the distance between the sites' boundaries". All values are an approximation.

Direction: The direction value is the compass direction of the site in respect to the project property and/or center point of the report.

Elevation: The elevation value is taken from the location at which the records for the site address have been plotted. All values are an approximation. Source: Google Elevation API.

Executive Summary: This portion of the report is divided into 3 sections:

'Report Summary'- Displays a chart indicating how many records fall on the project property and, within the report search radii.

'Site Report Summary'-Project Property'- This section lists all the records which fall on the project property. For more details, see the 'Detail Report' section.

'Site Report Summary-Surrounding Properties'- This section summarizes all records on adjacent properties, listing them in order of proximity from the project property. For more details, see the 'Detail Report' section.

Map Key: The map key number is assigned according to closest proximity from the project property. Map Key numbers always start at #1. The project property will always have a map key of '1' if records are available. If there is a number in brackets beside the main number, this will indicate the number of records on that specific property. If there is no number in brackets, there is only one record for that property.

The symbol and colour used indicates 'elevation': the red inverted triangle will dictate 'ERIS Sites with Lower Elevation', the yellow triangle will dictate 'ERIS Sites with Higher Elevation' and the orange square will dictate 'ERIS Sites with Same Elevation.'

Unplottables: These are records that could not be mapped due to various reasons, including limited geographic information. These records may or may not be in your study area, and were included as reference.



www.lgicscanada.com
 alantos@lgicscanada.com
 Phone : 613 875-7387

City Directory Information Source
Polk Toronto, Ontario City Directory

PROJECT NUMBER: MMM	
Site Address:	Toronto, Ontario
Year: 1999/2000	
Site Listing:	-No Civic Address
Adjacent Properties:	
Bay Street (1-200)	- All Residential 10- Multi Tenant Office 20- Multi Tenant Office 40- Multi Tenant Commercial 141- Airport Budget Rent a Car 161- Multi Tenant Commercial 181- Multi Tenant Office 200- Casa Manna 220- Multi Tenant Commercial

Bremner Boulevard (1-290)	222-ES Fox
Church Street (1-15)	<ul style="list-style-type: none"> - All Residential 2- Horizon Parking Ltd 3- Multi Tenant Office 4- AVA Electronics Engineering Ltd - Crop Marks Communications INC - Weston & Church Market 6- Baxture Structures Inc - Hellin Market Group Inc - Where Toronto Magazine 9- Megum Japanese Restaurant 11- Multi Tenant Office 12- Keg Restaurant Ltd 15- Mimi's Convenience Store
Conger Coal Lane (All)	-Street Not Listed
Cooper Street (All)	-Street Not Listed
Dockside Drive (All)	-Street Not Listed
Knapp Lane (All)	-Street Not Listed
Freeland Street (All)	53-LCBO
Front Street East (1-30)	4-Boston Club

	<p>6-Penelope Rest.</p> <p>27-St Lawrence Centre For The Arts</p>
Front Street West (1-30)	<p>1-Multi Tenant Office</p> <p>10-Aqua Ristorante</p> <p>17-Harsun Group</p> <p>20-Brookfield Properties Corp.</p> <p>22-ABA Limousine</p> <p>-Bottom Line Rest.</p> <p>-TakeSushi Rest.</p> <p>30-Mike's Fish Market</p>
George Street South (1-50)	<p>- All Residential</p> <p>1- University of Toronto</p> <p>2- Harmony Housing Co-Operative Corp</p>
Grand Trunk Crescent (All)	-Street Not Listed
Harbour Square (All)	<p>-All Residential</p> <p>1-Multi Tenant Office</p> <p>7-York Quay Market</p> <p>20-Canada Auto Parks-Harbourpark</p> <p>33-Multi Tenant Office</p> <p>-Multi Tenant Res</p> <p>41-Bank of Nova Scotia</p> <p>45-Harbour Square Fine Foods</p> <p>-Harbour Square Postal Outlet</p>

	<p>47-ReMax</p> <p>49-Cocoberry Café</p> <p>65-Multi Tenant Office</p> <p>-Multi Tenant Res</p> <p>90-Black Jack Productions</p> <p>99-Multi Tenant Office</p> <p>-Multi Tenant Res</p>
Harbour Street (1-150)	<p>60- Harley & Co</p> <p>- JJ Muggs Gourmet Grill</p> <p>- Lake Ontario Fast Ferry Corp</p> <p>- Niagara Tours</p> <p>- Toronto Harbour Commissioners</p> <p>- World Wide Centre Toronto</p>
Henry Lane Terrace (All)	- All Residential
Lake Shore Boulevard East (1-215)	<p>No Civic Address-Ashbridges Bay Yacht Club</p> <p>5-LCBO</p> <p>31-Canada Post</p> <p>55-LCBO</p> <p>91-Royal Lepage</p> <p>92-Consolidated Realty Corp.</p> <p>141-St Lawrence Starch Co.</p> <p>143-Salvation Army offices</p> <p>210-Evergreen Investment Services</p> <p>215-Yau Steve Insurance Agency</p>

<p>Lower Jarvis Street (1-85)</p>	<p>16- Gross Machinery Group</p> <p>49- Variety Food Fair</p> <p>- Video Centre</p> <p>77- Casa Di Giorgio Restaurant</p> <p>85- Boards of Education</p> <p>- Downtown Alternative Primary School</p>
<p>Lower Simcoe Street (1-60)</p>	<p>-Street Not Listed</p>
<p>Market Street (1-5)</p>	<p>- All Residential</p>
<p>Queens Quay East (1-140)</p>	<p>No Civic Address-LCBO</p> <p>-LLBO</p> <p>25-Impark</p> <p>-Obsession III Yacht Charters</p> <p>55-Toronto Drydock</p> <p>-Wayward Princess</p> <p>95-Charter Boats</p> <p>-Greeley Goodtime</p> <p>-C&D Sugar</p> <p>-Comtrad div of Redpath Ind.</p> <p>-Galatica 001 Enterprises</p> <p>-Pioneer Princess</p> <p>-Redpath Sugars</p> <p>-Unit Park</p> <p>132-Drink VIP Lounge Government</p> <p>-Warehouse Concert Venue</p>

Queens Quay West (1-240)

-All Residential

No Civic Address-Price Water House

-The Pavilions

1-Captain John's

5-Mugs & Hugs

-Shaker Cruise Lines

-Water Taxi

7-Challenge Sailing Cruises

10-Kitchen Table Grocery Stores

-Multicultural Communications Group

12-Eskimo Art Gallery

-Starr Group

-Waterfront Deli

-World Video

47-The Video Store

97-Tokyo Images

109-Condomeia

-Stinson Realty Corp.

145-The Second Cup

-Toronto Harbour Tours

180-McBride Cycle

200-Harbourfront Parking

207-Multi Tenant Office

-Multi Tenant Commercial

228-Kimble Group

231-Harbourfront Centre

-Power Plant Art Gallery

	235-Harbourfront Centre -Leisure Cruise Lines
Richardson Street (All)	- All Residential 26- Modes Alto Regal - Polo Jeans Company
Scott Lane (All)	-Street Not Listed
Scott Street (1-40)	-All Residential 1-Ont. Auto Parks
The Esplanade (1-50)	-All Residential 25-Multi Tenant Office/Res 45-Novotel
Wellington Street East (1-25)	-All Residential 4-Chilean Gold 10-Royal Ins. 17-Wellington Hair Salon
Wellington Street West (1-25)	-No Listings Within Radius
Yonge Street (1-50)	1- Multi Tenant Commercial - Harbour Star Cleaners - Kaspol Cleaning Service 10-Multi Tenant Office

	<p>12-Pagliacci Pizza</p> <p>30-George's</p> <p>31-Checkeboard Foods</p> <p>33-Multi tenant Office</p> <p>42-Marche Rest.</p> <p>44-Parallel Catering</p> <p>48-Multi Tenant Office</p> <p>51-Multi Tenant Office</p>
York Street (1-25)	10-Towing Service

PROJECT NUMBER: MMM	
Site Address:	Toronto, Ontario
Year: 1995	
Site Listing:	-No Civic Address
Adjacent Properties:	
Bay Street (1-200)	<p>10- Multi Tenant Office</p> <p>20- Multi Tenant Office</p> <p>- Exton Custom Dry Cleaners</p> <p>100- Union Station Parking</p> <p>140- Go Transit</p> <p>140- Union Florists Inc</p> <p>140- Win & Win Enterprises Ltd</p>

	<p>141-Budget Rent-A-Car</p> <p>161-Multi Tenant Office</p> <p>181- Coscan Developments Corp</p> <p>181- Aira & Burlis Law Firm</p> <p>181- Lang Michener Lawrence & Shaw Barristers</p> <p>200- Management Connection Inc</p> <p>220- Financial Services Institute Inc</p>
Bremner Boulevard (1-290)	-Street Not Listed
Church Street (1-15)	<p>- All Residential</p> <p>3- Multi Tenant Office</p> <p>4- Crop Marks Communications Ltd</p> <p>- Lee Strugnell Illustration Inc</p> <p>- Weston Church Market</p> <p>5- Muddy York Restauarnt</p> <p>- Uprise</p> <p>6- Brain Storm Group</p> <p>- Canadian Art Magazine</p> <p>9- Ken Wong Buffet</p> <p>11- Multi Tenant Office</p> <p>12- Funeral Sanitation Svc</p> <p>- Keg Restaurants</p> <p>15- Mimi's Convenience Store</p>
Conger Coal Lane (All)	-Street Not Listed
Cooper Street (All)	-Street Not Listed

Dockside Drive (All)	-Street Not Listed
Knapp Lane (All)	-Street Not Listed
Freeland Street (All)	53-LCBO
Front Street East (1-30)	1-O'Keefe Centre 27-St Lawrence Centre For The Arts
Front Street West (1-30)	1-Multi Tenant Office 10-Hockey Hall of Fame 22-Multi Tenant Commercial
George Street South (1-50)	- All Residential 23- Lakeshore Tennis Club - St John the Evangelist 50- St Michael Elementary
Grand Trunk Crescent (All)	-Street Not Listed
Harbour Square (All)	-All Residential 1-Multi Tenant Office 7-York Quay Market 20-Canada Auto Parks-Harbourpark 33-Multi Tenant Office -Multi Tenant Res

	<p>41-Bank of Nova Scotia</p> <p>45-Harbour Square Fine Foods</p> <p>-Harbour Square Postal Outlet</p> <p>47-ReMax</p> <p>49-Cocoberry Café</p> <p>65-Multi Tenant Office</p> <p>-Multi Tenant Res</p> <p>90-Black Jack Productions</p> <p>99-Multi Tenant Office</p> <p>-Multi Tenant Res</p>
Harbour Street (1-150)	60- World Trade Centre Toronto
Henry Lane Terrace (All)	- All Residential
Lake Shore Boulevard East (1-215)	<p>No Civic Address-Budget Rent A Car</p> <p>-Lakeshore Vacuum Repair</p> <p>55-LCBO</p> <p>143-Salvation Army offices</p> <p>215-Abovo Investments Ltd.</p>
Lower Jarvis Street (1-85)	<p>18- Gross Machinery Group</p> <p>45- St Lawrence Health Svc</p> <p>49- Video Centre</p> <p>77- Casa Di Giorgio</p> <p>85- Brant Street Daycare-DAF</p> <p>- Downtown Alternative Primary</p>

Lower Simcoe Street (1-60)	-Street Not Listed
Market Street (1-5)	- No Listings Within Range
Queens Quay East (1-140)	<p>No Civic Address-Enchante Perfumes & Cosmetics</p> <p style="padding-left: 40px;">-Erkan Leather Fur & Shearing</p> <p style="padding-left: 40px;">-Pedro's Restaurant</p> <p>55-Empire Sandy</p> <p>95-Greeley Goodtime</p> <p style="padding-left: 40px;">-Pioneer Princess</p> <p style="padding-left: 40px;">-Redpath Sugars</p> <p style="padding-left: 40px;">-Toronto Paddlewheel Cruises</p> <p style="padding-left: 40px;">-Yankee Lady Yacht Charters</p> <p>132-RPM</p>
Queens Quay West (1-240)	<p>-All Residential</p> <p>1-Captain John's</p> <p>3-N Gunn DPM</p> <p>5-Grey Line Harbour & Islands</p> <p>12-World Video</p> <p>89-York Quay Market</p> <p>97-Panorama 1 Hour Photo</p> <p>109-Stinson Condominiums</p> <p>145-More Glorious Food</p> <p style="padding-left: 40px;">-Toronto Harbour Tours</p> <p>180-McBride Cycle</p> <p>207-Multi Tenant Office</p>

	<p>-Multi Tenant Commercial</p> <p>230-Datastat Inc.</p> <p>235-Harbourfront Centre</p> <p>-Waters Edge Café</p>
Richardson Street (All)	<p>- All Residential</p> <p>4- Immaculate Conception</p> <p>26- Chaps Ralph Lauren</p>
Scott Lane (All)	-Street Not Listed
Scott Street (1-40)	<p>-All Residential</p> <p>33-Silverthorn United Church</p>
The Esplanade (1-50)	<p>-All Residential</p> <p>25-Nova Dry Cleaners</p> <p>45-Novotel</p>
Wellington Street East (1-25)	<p>-All Residential</p> <p>4-ESC Capital Group</p> <p>10-Royal Ins.</p>
Wellington Street West (1-25)	-No Listings Within Radius
Yonge Street (1-50)	<p>1- Multi Tenant Commercial</p> <p>- Harbour Star Cleaners</p>

	8- Saltwhistle Bay Club 10-Multi Tenant Office -Fashion Cleaners 33-Multi Tenant Office -Premier Cleaners 42-Inniskillin Wines -Movenpick Rest. 48-Multi Tenant Office
York Street (1-25)	10-Byers Towing & Storage

PROJECT NUMBER: MMM	
Site Address:	Toronto, Ontario
Year: 1990	
Site Listing:	-No Civic Address
Adjacent Properties:	
Bay Street (1-200)	20- Reed Stenhouse Ltd 40- Canada Post Office 140-Go Transit -Union Bay Jewellers -Union Florists - Win & Win Enterprises Ltd 142- Budget Car Rental

	<p>161-Wood Gundy Inc.</p> <p>-Morris Rose & Ledgett</p> <p>197-Watts & Henderson Construction</p> <p>214-Giant Book Sale</p> <p>220-Multi Tenant Office</p>
Bremner Boulevard (1-290)	-Street Not Listed
Church Street (1-15)	<p>1- Unit Park Co Inc</p> <p>2- Benn K Travel</p> <p>- Toronto Life Fashion</p> <p>- Wild Photography Inc</p> <p>- Key Publishers</p> <p>3- Multi Tenant Office</p> <p>5- Muddy York Restaurant</p> <p>9- Vacant</p> <p>11- Multi Tenant Office</p> <p>12- Keg Restaurant</p>
Conger Coal Lane (All)	-Street Not Listed
Cooper Street (All)	-Street Not Listed
Dockside Drive (All)	-Street Not Listed
Knapp Lane (All)	-Street Not Listed

Freeland Street (All)	2-Toronto Star shipping 33-LCBO whse 43-LCBO dist.
Front Street East (1-30)	1-O'Keefe Centre 27-St Lawrence Centre For The Arts
Front Street West (1-30)	10-Canada Auto Parks 22-Multi Tenant Commercial
George Street South (1-50)	50- St Michael's Catholic School
Grand Trunk Crescent (All)	-Street Not Listed
Harbour Square (All)	-All Residential 1-Multi Tenant Office 33-Multi Tenant Office -Multi Tenant Res 41-Bank of Nova Scotia 45-Harbour Square Market 47-Milborne Real Estate Corp. 49-Harbour Square Deli
Harbour Street (1-150)	60- World Trade Centre Toronto
Henry Lane Terrace (All)	- Address Not Listed

Lake Shore Boulevard East (1-215)	55-LCBO 125-OPP garage 143-Salvation Army offices 215-Multi tenant Office
Lower Jarvis Street (1-85)	- Address Not Listed
Lower Simcoe Street (1-60)	-Street Not Listed
Market Street (1-5)	- No Listing Within Range
Queens Quay East (1-140)	95-Redpath Sugar Refinery 128-OPP transport garage 130-Ramset Ltd. fasteners 132-RPM Disco
Queens Quay West (1-240)	-All Residential 1-Captain John's 5-Grey Line Boat Tours 9-Metro Island Ferry Service 145-Multi Tenant Commercial 200-Citipark lot 207-Multi Tenant Office -Multi Tenant Commercial 231-Power Plant art gallery -Du Maurier Theatre Centre

	<p>235-Studio Theatre</p> <ul style="list-style-type: none"> -Harbour Front box office -Water's Edge Café -York Quay Centre -Craft Studios
Richardson Street (All)	- Address Not Listed
Scott Lane (All)	-Street Not Listed
Scott Street (1-40)	<p>1-Ontario Auto Parks</p> <p>34-City Parking</p>
The Esplanade (1-50)	<p>2-O Keefe Ctr stage door</p> <p>25-Res</p>
Wellington Street East (1-25)	<p>4-Multi Tenant Office</p> <p>10-Royal Ins of Canada</p> <p>17-Wellington Hair Salon</p>
Wellington Street West (1-25)	-No Listings Within Radius
Yonge Street (1-50)	<p>1- Multi Tenant Commercial</p> <ul style="list-style-type: none"> - Harbour Star Cleaners <p>33-Multi Tenant Office</p> <ul style="list-style-type: none"> -Multi Tenant Commercial -Premier Cleaners

	38-Wernert Data Inc. 44-Long's Grill 48-Multi Tenant Office
York Street (1-25)	8-Multi Tenant Office 10-Metro Toronto Police 16-Toronto Terminals Railway Central Heating Plant

PROJECT NUMBER: MMM	
Site Address:	Toronto, Ontario
Year: 1985/86	
Site Listing:	-No Civic Address
Adjacent Properties:	
Bay Street (1-200)	40- Canada Post Office 140- Go Transit 140- Car Park Mgmt 199- Multi Tenant Office 200- Royal Bank Plaza 214- Sterling Trust Corp. 220- Multi Tenant Office
Bremner Boulevard (1-290)	-Street Not Listed

Church Street (1-15)	1- City Park Office 2- Unit Park Co Inc 3-5- Multi Tenant Office 6- Just Like That - Tyler-Clarke Flatfood Sam - Wild Photography Inc - Focus Studio Ltd 7- Vacant 9- Vacant 11- Vacant 12- Keg Restaurant 13- Vacant
Conger Coal Lane (All)	-Street Not Listed
Cooper Street (All)	-Street Not Listed
Dockside Drive (All)	-Street Not Listed
Knapp Lane (All)	-Street Not Listed
Freeland Street (All)	2-Toronto Star shipping 33-LCBO whse 40-Toronto Star whse 43-LCBO dist.
Front Street East (1-30)	1-O'Keefe Centre

	27-St Lawrence Centre For The Arts
Front Street West (1-30)	10-Citipark 22-Multi Tenant Office
George Street South (1-50)	- No Listings In Range
Grand Trunk Crescent (All)	-Street Not Listed
Harbour Square (All)	-All Residential 1-Multi Tenant Commercial 20-Canada Auto Parks-Harbourpark 45-Harbour Square Market 47-Toronto Island Marina 49-Harbour Square Bakery
Harbour Street (1-150)	60- World Trade Centre Toronto 90- Ontario Provincial Police General HQ
Henry Lane Terrace (All)	- Address Not Listed
Lake Shore Boulevard East (1-215)	55-LCBO 125-OPP garage 143-Salvation Army offices 215-City Front Business Center

Lower Jarvis Street (1-85)	- Address Not Listed
Lower Simcoe Street (1-60)	-Street Not Listed
Market Street (1-5)	- No Listings Within Range
Queens Quay East (1-140)	95-Redpath Sugar Refinery 128-OPP transport garage 130-Ramset Ltd. fasteners 132-Fresh restaurant
Queens Quay West (1-240)	1-Captain John's Harbour Boat Restaurant 5-Grey Line Water Tours 9-Metro Island Ferry Service 20-Parking Lot 141-143-Unit Park Co. 145-Multi Tenant Commercial 200-Citipark lot 207-Multi Tenant Commercial 222-Harbourfront Antique Market -Francophone French Club 235-Harbour Front box office -Water's Edge Café -Artisan Studios
Richardson Street (All)	- Address Not Listed
Scott Lane (All)	-Street Not Listed

Scott Street (1-40)	1/34-Parking Lot
The Esplanade (1-50)	2-O Keefe Ctr stage door 25-Res
Wellington Street East (1-25)	4-Greymac Trust Co. 10-Royal Ins Canada 17-Wellington Hair Styling 25-Multi Tenant Office
Wellington Street West (1-25)	11-Quality Crystals Co. 15-Multi Tenant Office 21-City Parking Can
Yonge Street (1-50)	1- Multi Tenant Office - Harbour Star Cleaners 30-Bank of Mtl. 33-Multi Tenant Office -Multi Tenant Commercial -Premier Cleaners 34-Budget Rent-A-Car 38-Nat'l Clothing Co. 40-42/46-Wellington Sales 44-Long's Grill 48-Multi Tenant Office
York Street (1-25)	8-Multi Tenant Office

	10-Metro Toronto Police 16-Toronto Terminals Railway Central Heating Plant
--	---

PROJECT NUMBER: MMM	
Site Address:	Toronto, Ontario
Year: 1980	
Site Listing:	-No Civic Address
Adjacent Properties:	
Bay Street (1-200)	40-Canada Post 141- CP Rail Purchasing Dept 153- Bayfront Restaurant & Tavern 153- Double D Discount 155- Shane Jewellers 157- Kuehne and Angel Travel Service 159- Multi Tenant Office 161-9- Budget Rent-A-Car 171- Mario's Men's Hairstyling 173 -Steak N' Burger 181-5- Multi Tenant Office 185- Multi Tenant Office 187- Toronto Radio Artists Club 189- Mercury Restaurant 197- Victoria & Grey Trust co

	<p>199-Multi Tenant Office</p> <p>214-Sterling Trust Corp.</p> <p>220-Multi Tenant Office</p>
Bremner Boulevard (1-290)	-Street Not Listed
Church Street (1-15)	<p>1- Williams & Wilson Ltd</p> <p>2- City Parking Canada Ltd</p> <p>3- Multi Tenant Office</p> <p>6- Asea House</p> <p>- Tylers-Flatfood Sam</p> <p>- Tav Dance & Music</p> <p>- Southstar Publisher Ltd</p> <p>- Clemmer Advertising Images Ltd</p> <p>- Focus Studio Ltd</p> <p>7- Marketstar Adv</p> <p>9- Kobe Fabrics Ltd</p> <p>11- The Book Barn</p> <p>13- Alltrend Interiors Ltd</p>
Conger Coal Lane (All)	-Street Not Listed
Cooper Street (All)	-Street Not Listed
Dockside Drive (All)	-Street Not Listed
Knapp Lane (All)	-Street Not Listed

Freeland Street (All)	<p>2-Toronto Star shipping</p> <p>33-LCBO rare wines</p> <p>40-Toronto Star whse</p> <p>43-LCBO dist.</p> <p>53-LCBO sls</p>
Front Street East (1-30)	<p>1-O'Keefe Centre</p> <p>2-20-City Parking</p> <p>27-St Lawrence Centre For The Arts</p>
Front Street West (1-30)	<p>10-15-City Parking</p> <p>20-22-Multi Tenant Office</p> <p>24-30-OK Parking</p>
George Street South (1-50)	- Address Not Listed
Grand Trunk Crescent (All)	-Street Not Listed
Harbour Square (All)	<p>-All Residential</p> <p>1-Multi Tenant Commercial</p> <p>20-Canada Auto Parks-Harbourpark</p> <p>45-Harbour Square Market</p> <p>47-Toronto Island Marina</p> <p>49-Harbour Square Bakery</p>
Harbour Street (1-150)	<p>30- Vacant</p> <p>60- World Trade Centre Toronto</p> <p>90- Ontario Provincial Police General HQ</p>

Henry Lane Terrace (All)	- Address Not Listed
Lake Shore Boulevard East (1-215)	55-LCBO 125-OPP garage 215-City Front Business Center
Lower Jarvis Street (1-85)	- Address Not Listed
Lower Simcoe Street (1-60)	-Street Not Listed
Market Street (1-5)	- No Listings Within Range
Queens Quay East (1-140)	95-Redpath Sugar Refinery 128-OPP transport garage 130-Ramset Ltd. Fasteners
Queens Quay West (1-240)	1-Captain John's Harbour Boat Restaurant 5-Simpson's Harbour & Islands Boat Tours 22-Harbourfront Warehouse 207-Multi Tenant Office -Multi Tenant Commercial 235-Harbour Front box office -Shop 325
Richardson Street (All)	- Address Not Listed

Scott Lane (All)	-Street Not Listed
Scott Street (1-40)	1/34-Parking Lot
The Esplanade (1-50)	2-O'Keefe Ctr. Stage door
Wellington Street East (1-25)	4-Greymac Trust Co. 10-Royal Ins Canada 17-Wellington Hair Styling 25-Multi Tenant Office
Wellington Street West (1-25)	11-Quality Crystals Co. 15-Multi Tenant Office 21-City Parking Can 25-Multi Tenant Office
Yonge Street (1-50)	1- Multi Tenant Office - Harbour Star Cleaners 30-Bank of Mtl. 33-Multi Tenant Office -Multi Tenant Commercial -Premier Cleaners 34-Budget Rent-A-Car 38-Nat'l Clothing Co. 40-42/46-Wellington Sales 44-Long's Grill 48-Multi Tenant Office

York Street (1-25)	8-Multi Tenant Office 10-Metro Toronto Police 16-Toronto Terminals Railway Central Heating Plant
---------------------------	--

PROJECT NUMBER: MMM	
Site Address:	Toronto, Ontario
Year: 1975	
Site Listing:	-No Civic Address
Adjacent Properties:	
Bay Street (1-200)	139- CP Rail Planning & Analysis 141- CP Rail Stores Dept 153- Foto Stop -Mel's Variety 155- Shane Jewellers 157- Kuehne & Nagel Travel Service 159- Multi Tenant Office 161-9- Budget Rent-A-Car 171- Mario's Men's Hairstyling -Martella Custom Tailor 173- Steak N' Burger 185- Multi Tenant Office 187- Toronto Radio Artists Club 189- Mercury Restaurant

	<p>197- Victoria & Grey Trust</p> <p>199- Multi Tenant Office</p> <p>214- Sterling Trust Corp.</p> <p>220- Multi Tenant Office</p>
Bremner Boulevard (1-290)	-Street Not Listed
Church Street (1-15)	<p>1- Williams & Wilson Ltd</p> <p>2- City Parking Canada Ltd</p> <p>- Cullingworth Henry & Sons Ltd</p> <p>- Arts Canada Magazine</p> <p>3-5- Multi Tenant Office</p> <p>6- Asea House</p> <p>- Visual Education Centre</p> <p>- Patmos Art Gallery</p> <p>9- Bothwick Thomas & Son Ltd</p> <p>- Tradon Ltd</p> <p>- Innes Chamber Canada Ltd</p> <p>11- Arts Laboratory Furniture Ltd</p> <p>13- Alltrend Interiors Ltd</p>
Conger Coal Lane (All)	-Street Not Listed
Cooper Street (All)	-Street Not Listed
Dockside Drive (All)	-Street Not Listed
Knapp Lane (All)	-Street Not Listed

Freeland Street (All)	<p>10-Toronto Star whse</p> <p>33-LCBO supplies</p> <p>40-Toronto Star whse</p> <p>43-LCBO dist.</p>
Front Street East (1-30)	<p>1-O'Keefe Centre</p> <p>2-20-City Parking</p> <p>27-St Lawrence Centre For The Arts</p>
Front Street West (1-30)	<p>10-City Parking</p> <p>11-21-Toronto Metro Postal Dist.</p> <p>20-22-Multi Tenant Office</p> <p>24-30-OK Parking</p> <p>30-Fotomat Photograph Finishing</p>
George Street South (1-50)	- Address Not Listed
Grand Trunk Crescent (All)	-Street Not Listed
Harbour Square (All)	-Street Not Listed
Harbour Street (1-150)	<p>50- CIBC</p> <p>60- Toronto Harbour Commissioners</p> <p>- Canadian Dredge & Dock Ltd</p> <p>- Babson's Cdn Reports Ltd</p> <p>- Superintendence Co Ltd</p> <p>90- Vacant</p>

Henry Lane Terrace (All)	- Address Not Listed
Lake Shore Boulevard East (1-215)	55-LCBO 125-Ministry of Solicitor General 143-Northern Electric Co. 215-Shelman Chevrolet -Burcal Industrial Minerals -Devon Resources Ltd.
Lower Jarvis Street (1-85)	- Address Not Listed
Lower Simcoe Street (1-60)	-Street Not Listed
Market Street (1-5)	- Address Not Listed
Queens Quay East (1-140)	25-Marine Terminal No. 27 (Multi Tenant Office) 128-OPP transport garage 130-Ramset Ltd. fasteners -Wilson-Munroe Co. Ltd. paper
Queens Quay West (1-240)	No Civic Address-Multiple Office/Commercial 207-TD Bank 222-Simpson-Sears Warehouse 235-Direct Winters Transport -Terminal Warehouse Ltd. -Pier No. 5

Richardson Street (All)	- Address Not Listed
Scott Lane (All)	-Street Not Listed
Scott Street (1-40)	1/31-33/34-Parking 40-Royal Ins Co.
The Esplanade (1-50)	2-O'Keefe Ctr. Rear 42-50-Parking
Wellington Street East (1-25)	4-CIBC 5-17/19/6-14/26-32/27-Parking 22-Royal Ins. Group
Wellington Street West (1-25)	11-Quality Crystals Co. 15-Multi Tenant Office 21-City Parking Can 25-Multi Tenant Office
Yonge Street (1-50)	1- Multi Tenant Office 30-Bank of Mtl. 31-47-Parking 34-Parking Lot 36-Multi Tenant Office 38-Nat'l Sports 42-Nat'l Liquidators 44-Stoppe Wear

	<p>46-LaSalle Enterprises</p> <p>48-Multi Tenant Office</p> <p>49-CIBC</p>
York Street (1-25)	<p>8-Multi Tenant Office</p> <p>16-Toronto Terminals Railway Central Heating Plant</p> <p>-CP Railway Piggy Back Terminal</p> <p>20-CN Railways Head Office</p> <p>26-Walker House Hotel</p>

PROJECT NUMBER: MMM	
Site Address:	Toronto, Ontario
Year: 1970	
Site Listing:	-No Civic Address
Adjacent Properties:	
Bay Street (1-200)	<p>30- CIBC</p> <p>139- CP Express Co.</p> <p>153- United Cigar Stores</p> <p>-Empire Linens</p> <p>155- Shane Jewellers</p> <p>157- Kuehne & Nagel Travel Service</p> <p>159- Multi Tenant Office</p> <p>160- Multi Tenant Office</p>

	<p>161-9- Budget Rent-A-Car -Station Garage</p> <p>170- Multi Tenant Office</p> <p>171- Martella’s Barber Shop</p> <p>173- Steak N’ Burger</p> <p>181-185- Multi Tenant Office</p> <p>184- Multi Tenant Office</p> <p>186- Bayfront Restaurant</p> <p>187- Toronto Radio Artists Club</p> <p>189- Mercury Restaurant</p> <p>192- Multi Tenant Office</p> <p>197- Victoria & Grey Trust</p> <p>198- Brock Building Barber Shop</p> <p>199- Multi Tenant Office</p> <p>200- Multi Tenant Office</p> <p>210- Royal Bank of Canada</p> <p>214- Standard Trust Co.</p> <p>220- Multi Tenant Office</p>
Bremner Boulevard (1-290)	-Street Not Listed
Church Street (1-15)	<p>1- Williams & Wilson Stge</p> <p>2- Cullingworht Henry & Sons Ltd Wool</p> <p>3-5- Howden DH & Co Ltd</p> <p>6- ASEA House</p> <p>- Addressograph-Multigraph of Can Ltd</p> <p>- Continental Ins Co</p> <p>9- Warehouse</p>

	<p>11- Warehouse</p> <p>12- Parking Garage</p> <p>13- Nordic Ship Supplies</p> <p>- Royal Metal Corp Ltd</p> <p>- Croy-Roy Furnishing Ltd</p>
Conger Coal Lane (All)	-Street Not Listed
Cooper Street (All)	2-LCBO
Dockside Drive (All)	-Street Not Listed
Knapp Lane (All)	-Street Not Listed
Freeland Street (All)	<p>10-Toronto Star whse</p> <p>40-Toronto Star whse</p> <p>43-LCBO dist.</p> <p>53-LCBO store</p>
Front Street East (1-30)	<p>1-O'Keefe Centre</p> <p>2-20-City Parking</p>
Front Street West (1-30)	<p>10-City Parking</p> <p>20-22-Multi Tenant Office</p> <p>24-30-Planet Parking</p>
George Street South (1-50)	- Address Not Listed

Grand Trunk Crescent (All)	-Street Not Listed
Harbour Square (All)	-Street Not Listed
Harbour Street (1-150)	<p>50- CIBC</p> <p>60- Toronto Harbour Commissioners</p> <ul style="list-style-type: none"> - Cdn Dredge & Dock Co Ltd - Midway Lumber Mills Ltd - Babson's Cdn Reports LTd - Superintendence Co Ltd - Inspection Bureau <p>90- Workmen's Compensation Board</p>
Henry Lane Terrace (All)	- Address Not Listed
Lake Shore Boulevard East (1-215)	<p>55-LCBO</p> <p>125-OPP</p> <ul style="list-style-type: none"> -Dep't of Public Works <p>143-Northern Electric Co.</p> <p>215-Atlas Alloys stl distr</p>
Lower Jarvis Street (1-85)	- Address Not Listed
Lower Simcoe Street (1-60)	-Street Not Listed
Market Street (1-5)	1- Rowan Bros

	3-5- Willoughby's Selected Produce
Queens Quay East (1-140)	25-Marine Terminal No. 27 (Multi Tenant Office) 95-Canada & Dominion Sugar 130-Crystal Glass & Plastics
Queens Quay West (1-240)	No Civic Address-Multiple Office/Commercial 207-Shell serv stn -Terminal Warehouse (Multi Tenant Office) 222-Simpson-Sears Warehouse 235-Direct Winters Transport -Terminal Warehouse Ltd. -Baymond Corp.
Richardson Street (All)	- Address Not Listed
Scott Lane (All)	-Street Not Listed
Scott Street (1-40)	1/31-33/34-Parking 40-Royal Ins Co.
The Esplanade (1-50)	2-O'Keefe Ctr. Rear 42-50-Parking
Wellington Street East (1-25)	4-CIBC 5-17/19/6-14/26-32/27-Parking

	22-Royal Ins. Group
Wellington Street West (1-25)	<p>1-Variety Centre side entrance</p> <p>5-Commerce Court leasing office</p> <p>7-9-Commerce Court site office</p> <p>11-Quality Crystals Co.</p> <p>21-City Parking Can</p> <p>25-Multi Tenant Office</p>
Yonge Street (1-50)	<p>1- Star Weekly Harbour Plant</p> <p>30-Bank of Mtl.</p> <p>31-47-City Parking Canada</p> <p>34-Parking Lot</p> <p>36-Multi Tenant Office</p> <p>38-Nat'l Sports</p> <p>42-Nat'l Liquidators</p> <p>44-Stoppe Wear</p> <p>46-LaSalle Enterprises</p> <p>48-Multi Tenant Office</p> <p>49-CIBC</p>
York Street (1-25)	<p>8-Multi Tenant Office</p> <p>16-Toronto Terminals Railway Central Heating Plant</p> <p>20-CN Railways Head Office</p> <p>26-Walker House Hotel</p>

PROJECT NUMBER: MMM	
----------------------------	--

Site Address:	Toronto, Ontario
Year: 1965	
Site Listing:	-No Civic Address
Adjacent Properties:	
Bay Street (1-200)	<p>30- CIBC</p> <p>139-CP Express Co.</p> <p>153-United Cigar Stores</p> <p>-Dack Shoes</p> <p>155-Shane Jewellers</p> <p>157-Kuehne & Nagel Travel Service</p> <p>159-Multi Tenant Office</p> <p>160-Multi Tenant Office</p> <p>161-9-Budget Rent-A-Car</p> <p>-Station Garage</p> <p>168-Rutherford's Drug Store</p> <p>170-Multi Tenant Office</p> <p>171-Martella's Barber Shop</p> <p>173-Steak Pit Tavern</p> <p>181-185-Multi Tenant Office</p> <p>184-Multi Tenant Office</p> <p>186-Bayfront Restaurant</p> <p>187-Toronto Radio Artists Club</p> <p>189-Mercury Restaurant</p> <p>192-Multi Tenant Office</p>

	<p>197-Multi Tenant Office</p> <p>198-Brock Building Barber Shop</p> <p>198- Meadows Travel Service</p> <p>200-Multi Tenant Office</p> <p>210-Mercantile Bank of Canada</p> <p>214-Royal Bank of Canada</p> <p>217-Multi Tenant Office</p> <p>220-Multi Tenant Office</p>
Bremner Boulevard (1-290)	-Street Not Listed
Church Street (1-15)	<p>1- Williams & Wilson</p> <p>2- Cullingworth Henry & Sons Ltd</p> <p>3-7- Howden DH & Co Ltd</p> <p>- Howden's Floor Covering Supply</p> <p>6- Canadian Asea Electric Ltd</p> <p>- Boothe-Kent CO</p> <p>9- Turner Musical Instruments Ltd</p> <p>11- Turner Musical Instruments Ltd</p> <p>12- Automotive Body & Fender Repairs Ltd</p> <p>13- Cheerio Toys & Games Ltd</p> <p>- Dulev Plastics Ltd</p> <p>- Contest Toys Ltd</p> <p>- Turner Musical Instruments Ltd</p>
Conger Coal Lane (All)	-Street Not Listed
Cooper Street (All)	2-LCBO

Dockside Drive (All)	-Street Not Listed
Knapp Lane (All)	-Street Not Listed
Freeland Street (All)	10-Toronto Star whse 40-Toronto Star whse 43-LCBO dist. 53-LCBO store
Front Street East (1-30)	1-O'Keefe Centre 2-20-City Parking 21-23-Nat'l Grocers Co. 25-Larmour & Co. textile mill 27-Canadian Asbestos Ont. 28-Parking Lot 29-Bus. Furn. Co. -LaSalle Press Ltd. -Continental Pants Mfg.
Front Street West (1-30)	20-22-Multi Tenant Office 24-Kenner Products -Rempel Mfg. 26-28-Multi Tenant Office 30-Canadian Forum Ltd.
George Street South (1-50)	- Address Not Listed

Grand Trunk Crescent (All)	-Street Not Listed
Harbour Square (All)	-Street Not Listed
Harbour Street (1-150)	50- CIBC 60- Toronto Harbour Commissioners 90- Workmen's Compensation Board - Industrial Accident Prevention - Steel Erectors Accdt Prevention Assn - Ontario Pulp & Paper Makers Safety - Electrical Utilities Safety Assn - Forest Products Accident Prevention Assn - Transportation Safety Assn of Ont
Henry Lane Terrace (All)	- Address Not Listed
Lake Shore Boulevard East (1-215)	55-LCBO 121-137-OPP -Dep't of Public Works 143-Northern Electric Co. -Dominion Sound Equipment 215-Atlas Alloys stl distr
Lower Jarvis Street (1-85)	- Address Not Listed
Lower Simcoe Street (1-60)	-Street Not Listed

Market Street (1-5)	1- Rowan Bros 3-5- Willoughby's Selected Produce
Queens Quay East (1-140)	20-Toronto Star ink dept. 95-Canada & Dominion Sugar 130-Crystal Glass & Plastics
Queens Quay West (1-240)	127-Electric Diner -Pier No. 6 -Royal Canadian Yacht Club -Toronto Harbor Commission 207-Terminal Warehouse (Multi Tenant Office) -Dubeau serv. stn. 222-Woolworth FW Co. warehouse 235-Direct Winters Transport -Pier No. 4 & No. 5 -Harbour Commission Boat House
Richardson Street (All)	- Address Not Listed
Scott Lane (All)	-Street Not Listed
Scott Street (1-40)	1/31-33/34-Parking Lot 43-Parrish & Heimbecker 40-Multi Tenant Office
The Esplanade (1-50)	2-O'Keefe Ctr. Rear 42-50-Parking Lot

Wellington Street East (1-25)	<p>4-CIBC</p> <p>5-17/27-Parking</p> <p>6-14/32-Parking</p>
Wellington Street West (1-25)	<p>1-Multi Tenant Office</p> <p>5-Cheesetrade Ltd.</p> <p>7-British Ceramics & Crystal</p> <p>9-Multi Tenant Office</p> <p>8-14-Grand & Toy Ltd.</p> <p>11-Quality Crystals Co.</p> <p>15-Multi Tenant Office</p> <p>16-Ontario Club</p> <p>20-22-Multi Tenant Office</p> <p>21-City Parking</p> <p>24-28-Parking Lot</p> <p>25-Multi Tenant Office</p>
Yonge Street (1-50)	<p>1- Star Weekly Harbour Plant</p> <p>30-Bank of Mtl.</p> <p>31-47-Parking Lot</p> <p>34-City Parking</p> <p>36-Multi Tenant Office</p> <p>38-Nat'l Sports</p> <p>40-Thompson & Co. Ltd.</p> <p>42-Nat'l Liquidators</p> <p>44-Long's Grill</p> <p>46-Lasalle Enterprises</p>

	48-Multi Tenant Office 49-CIBC
York Street (1-25)	8-Multi Tenant Office 16-Toronto Terminals Railway Central Heating Plant 20-CN Railways Head Office

PROJECT NUMBER: MMM	
Site Address:	Toronto, Ontario
Year: 1960	
Site Listing:	-No Civic Address
Adjacent Properties:	
Bay Street (1-200)	139-CP Express Co. 153-United Cigar Stores -Dack Shoes 155-Shane Jewellery 157-Allison Travel Service 159-Multi Tenant Office 160-Multi Tenant Office 161-9- Car-U-Drive -Station Garage 168-Rutherford's Drug Store 170-Multi Tenant Office

	<p>171-Martel Barber Shop</p> <p>173-Steak Pit Tavern</p> <p>181-185-Multi Tenant Office</p> <p>184-Multi Tenant Office</p> <p>186-Bond Restaurant</p> <p>187-Toronto Radio Artists Club</p> <p>189-Mercury Restaurant</p> <p>192-Multi Tenant Office</p> <p>197-Multi Tenant Office</p> <p>198-Brock Building Barber Shop</p> <p>198- Meadows Travel Service</p> <p>199-203-Multi Tenant Office</p> <p>200-Multi Tenant Office</p> <p>210-Mercantile Bank of Canada</p> <p>214-Royal Bank of Canada</p> <p>217-Multi Tenant Office</p> <p>219-Multi Tenant Office</p> <p>220-Multi Tenant Office</p>
Bremner Boulevard (1-290)	-Street Not Listed
Church Street (1-15)	<p>1- Williams & Wilson</p> <p>2- Cullingworth Henry & Sons Ltd</p> <p>3-7- Howden DH & Co Ltd</p> <p>5-7- Howland HS Sons & CO Ltd</p> <p>6- Canadian Asea Electric Ltd</p> <p>- Downing & Co</p> <p>- Boothe-Kent Co</p>

	<ul style="list-style-type: none"> - Enterprise Agencies Ltd 9- Turner Musical Instruments Ltd 11- Robinson Industrial Crafts Ltd 12- Automotive Body & Fender Repairs Ltd 13- Cheerio Toys & Games Ltd - Dulev Plastics Ltd - Fun Rides - Robinson Industrial Crafts Ltd
Conger Coal Lane (All)	-Street Not Listed
Cooper Street (All)	2-LCBO
Dockside Drive (All)	-Street Not Listed
Knapp Lane (All)	-Street Not Listed
Freeland Street (All)	<ul style="list-style-type: none"> 10-Toronto Star whse 40-Toronto Star whse 43-LCBO dist. 53-LCBO store
Front Street East (1-30)	<ul style="list-style-type: none"> 1-O'Keefe Centre 2-20-City Parking 21-23-Nat'l Grocers Co. 25-Larmour & Co. textile mill 27-Canadian Asbestos Ont. 28-Parking Lot

	<p>29-Bus. Furn. Co.</p> <p>-LaSalle Press Ltd.</p> <p>-Continental Pants Mfg.</p>
Front Street West (1-30)	<p>20-22-Multi Tenant Office</p> <p>24-Kenner Products</p> <p>-Rempel Mfg.</p> <p>26-28-Multi Tenant Office</p> <p>30-Canadian Forum Ltd.</p>
George Street South (1-50)	- Address Not Listed
Grand Trunk Crescent (All)	-Street Not Listed
Harbour Square (All)	-Street Not Listed
Harbour Street (1-150)	<p>60- Multi Tenant Office</p> <p>90- Workmen's Compensation Board of Ont</p> <p>125- ONt Labour Relation Board</p> <p>134- Promenade Swiss Corp Ltd</p> <p>137-167- Candn Fairbanks-Morse Co Ltd</p> <p>- Brown & Sharpe Mfg Co</p> <p>- Yale & Towne Ltd</p> <p>140- Canadian Bank of Commerce</p> <p>146- Arcadian Ins Agencies Ltd</p> <p>- Benefit Plan Administrators Ltd</p> <p>- Toronto Assn of Construction Consultants</p> <p>- Associated Group Benefits Ltd</p>

Henry Lane Terrace (All)	- Address Not Listed
Lake Shore Boulevard East (1-215)	<p>30-Fleet Serv. Stn.</p> <p>55-LCBO</p> <p>92-Chas Photo Finishers</p> <p>96-98-Esterbrook Pen Co. plant</p> <p>102-106-Esterbrook Pen Co.</p> <p style="padding-left: 40px;">-Multi Tenant Office</p> <p>121-137-OPP</p> <p style="padding-left: 40px;">-Dep't of Public Works</p> <p>138-Ruamax Motors serv. stn.</p> <p>143-Northern Electric Co.</p> <p>172-Fischer Bearings</p> <p>215-Atlas Alloys stl distr</p>
Lower Jarvis Street (1-85)	- Address Not Listed
Lower Simcoe Street (1-60)	-Street Not Listed
Market Street (1-5)	<p>1- Rowan Bros</p> <p>3-5- Willoughby's Selected Produce</p>
Queens Quay East (1-140)	<p>No Civic Address-Marine Terminal 11 (Multi Tenant Office/Commercial</p> <p>20-Toronto Star ink dept.</p> <p>95-Canada & Dominion Sugar</p> <p>130-Crystal Glass & Plastics</p>

Queens Quay West (1-240)	<p>127-Electric Diner</p> <ul style="list-style-type: none"> -Pier No. 6 -Royal Canadian Yacht Club -Toronto Harbor Commission <p>207-Terminal Warehouse (Multi Tenant Office)</p> <ul style="list-style-type: none"> -Dubeau serv. stn. <p>222-Woolworth FW Co. warehouse</p> <p>235-Direct Winters Transport</p> <ul style="list-style-type: none"> -Pier No. 4 & No. 5 -Harbour Commission Boat House
Richardson Street (All)	- Address Not Listed
Scott Lane (All)	-Street Not Listed
Scott Street (1-40)	<p>1/34-Parking Lot</p> <p>21-Imperial Blueprint</p> <p>23-Multi Tenant Office</p> <p>25-27-Fullerton Typesetting</p> <p>31-33-Multi Tenant Office</p> <p>40-Multi Tenant Office</p>
The Esplanade (1-50)	<p>2-O'Keefe Ctr. Rear</p> <p>42-50-Parking</p>
Wellington Street East (1-25)	<p>5-7/6-14/17/32-Parking</p> <p>21-25-Multi Tenant Office</p>

Wellington Street West (1-25)	<p>1-Royal Canadian Yacht Club</p> <p>7-British Ceramics & Crystal</p> <p>9-Multi Tenant Office</p> <p>8-14-Grand & Toy Ltd.</p> <p>11-Quality Crystals Co.</p> <p>15-Multi Tenant Office</p> <p>16-Ontario Club</p> <p>20-22-Multi Tenant Office</p> <p>21-City Parking</p> <p>24-Multi Tenant Office</p> <p>25-Multi Tenant Office</p>
Yonge Street (1-50)	<p>1- Star Weekly Harbour Plant</p> <p>30-Bank of Mtl.</p> <p>31-35-Parking Lot</p> <p>34-City Parking</p> <p>36-Multi Tenant Office</p> <p>38-Nat'l Sports</p> <p>40-Thompson & Co. Ltd.</p> <p>42-Nat'l Liquidators</p> <p>44-Long's Grill</p> <p>46-Lasalle Enterprises</p> <p>48-Multi Tenant Office</p> <p>49-CIBC</p>
York Street (1-25)	<p>8-Multi Tenant Office</p> <p>16-Toronto Terminals Railway Central Heating Plant</p>

	20-CN Railways Head Office
--	----------------------------

PROJECT NUMBER: MMM	
Site Address:	Toronto, Ontario
Year: 1955	
Site Listing:	-No Civic Address
Adjacent Properties:	
Bay Street (1-200)	139-CP Express Co. 153-United Cigar Stores - Laura Secord Candy Shops 155-Shane Jewellery & Gift Shop 157-Thompson's Gifts & Cosmetics 159-Multi Tenant Office 161-Carmichael Enterprises stamps, books 163-169-Station Garage 168-Rutherford's Drug Store 170-Multi Tenant Office 171-Car-U-Drive Co. rentals 173-Bowels Lunch 181-183-Multi Tenant Office 184-Multi Tenant Office 186-Bond Restaurant 187-Toronto Radio Artists Club

	<p>189-Mercury Restaurant</p> <p>192-Multi Tenant Office</p> <p>197-Multi Tenant Office</p> <p>198-Multi Tenant Commercial</p> <p>199-203- Multi Tenant Office</p> <p>200-Multi Tenant Office</p> <p>210-Royal Bank of Canada</p> <p>214-Royal Bank of Canada</p> <p>217-Multi Tenant Office</p> <p>219-Multi Tenant Office</p> <p>220-Multi Tenant Office</p>
Bremner Boulevard (1-290)	-Street Not Listed
Church Street (1-15)	<p>1- Williams & Wilson Storage</p> <p>2- Cullingworth Henry & Sons Ltd</p> <p>3-7- Howden DH & CO Ltd</p> <p>5-7- Howland H S Sons & Co Ltd</p> <p>6- Swedish General Electric Ltd</p> <p>- Downing & CO</p> <p>- Boothe-Kent Co</p> <p>- international Agency</p> <p>9- Turner Musical Instruments Ltd</p> <p>11-13- Hirsch & Sons Ltd</p> <p>- Zellers Ltd</p> <p>12- Automotive Body & Fender Repairs Ltd</p>
Conger Coal Lane (All)	-Street Not Listed

Cooper Street (All)	-Not Built Upon
Dockside Drive (All)	-Street Not Listed
Knapp Lane (All)	-Street Not Listed
Freeland Street (All)	43-LCBO dist. 53-LCBO store
Front Street East (1-30)	1-3-Grand & Toy 2-8-Toronto Trans. Commission 7-Hayoe & Co. Ltd 11-Williams & Wilson Ltd. machy 14-16-Toronto Trans. Commission 15-17-Hamilton Shoes 19-Continental Salvage 21-23-Nat'l Grocers Co. 25-Larmour & Co. textile mill 26-Scott NW & Co. textile 27-Canadian Asbestos Ont. 28-Business Messenger Service 29-Bus. Furn. Co. -LaSalle Press Ltd. -Continental Pants Mfg. 30-Lino Typeseting
Front Street West (1-30)	1-21-Multi Tenant Office

	<p>10-16-Dep't of Nat'l Revenue</p> <p>20-22-Multi Tenant Office</p> <p>24-Irwin Specialties</p> <p>26-28-Multi Tenant Office</p> <p>30-Enterprise Sales & Dist.</p>
George Street South (1-50)	- Address Not Listed
Grand Trunk Crescent (All)	-Street Not Listed
Harbour Square (All)	-Street Not Listed
Harbour Street (1-150)	<p>60- Multi Tenant Office</p> <p>117- Dept of Labour</p> <p>125- Ont Labour Relations Board</p> <p>134- Progressive Welders Ltd</p> <p>- Farno Engineering Co Ltd</p> <p>137-167- Candn Fairbanks-Morse CO Ltd</p> <p>- Brown & Sharpe MFg Co</p> <p>- Yale & Towne Ltd</p> <p>140-146- Canadian Bank of Commerce</p>
Henry Lane Terrace (All)	- Address Not Listed
Lake Shore Boulevard East (1-215)	-Street Not Listed
Lower Jarvis Street (1-85)	- Address Not Listed

Lower Simcoe Street (1-60)	-Street Not Listed
Market Street (1-5)	1- Rowan Bros 3- Willoughby's Selected Produce 5- Club Provisions
Queens Quay East (1-140)	130-Crystal Glass & Plastics -Murray Assoc. precast concrete
Queens Quay West (1-240)	No Civic Address- Pier No. 9 (Multi Tenant Office) 127-Electric Diner -Pier No. 6 -Toronto Harbor Commission 207-Terminal Warehouse (Multi Tenant Office) -Dubeau serv. stn. 222-Woolworth FW Co. warehouse 235-Direct Winters Transport -Pier No. 4 & No. 5 -Harbour Commission Boat House
Richardson Street (All)	- Address Not Listed
Scott Lane (All)	-Street Not Listed
Scott Street (1-40)	1-Howell Warehouses -Kelite of Canada Ltd. chemicals

	<p>21-Storage</p> <p>23-Multi Tenant Office</p> <p>25-27-Fullerton Type-Setting</p> <p>31-33-Multi Tenant Office</p> <p>40-Multi Tenant Office</p>
The Esplanade (1-50)	<p>30-52-Wholesale Fruit Stands</p> <p>46-Crown Furniture</p>
Wellington Street East (1-25)	<p>5-7/6-14/17/32-Parking</p> <p>21-25-Multi Tenant Office</p>
Wellington Street West (1-25)	<p>1-Multi Tenant Office</p> <p>3-5-Multi Tenant Commercial</p> <p>4-Parking Lot</p> <p>7-British Ceramics & Crystal</p> <p>9-Multi Tenant Office</p> <p>6-14-Grand & Toy Ltd.</p> <p>11-Toronto Footwear Co.</p> <p>15-Multi Tenant Office</p> <p>16-Ontario Club</p> <p>17-Parking Lot</p> <p>20-22-Multi Tenant Office</p> <p>21-23-Canada Paper</p> <p>24-Multi Tenant Office</p> <p>25-Multi Tenant Office</p>
Yonge Street (1-50)	<p>15-19-Grand & Toy Garage</p>

	<p>30-Bank of Mtl.</p> <p>31-35-Multi Tenant Office</p> <p>34-Parking</p> <p>36-Multi Tenant Office</p> <p>38-Multi Tenant Office</p> <p>40-Thompson & Co.</p> <p>41-TTC Office</p> <p>42-Cook & Son</p> <p>43-Multi Tenant Office</p> <p>44-Hacking Ltd.</p> <p>45-Juno Co. of Canada</p> <p>47-Multi Tenant Office</p> <p>48-City Parking</p> <p>49-CIBC</p>
York Street (1-25)	<p>16-Toronto Terminals Railway Central Heating Plant</p> <p>20-CN Railways Head Office</p> <p>26-Walker House</p>

PROJECT NUMBER: MMM	
Site Address:	Toronto, Ontario
Year: 1950	
Site Listing:	-No Civic Address
Adjacent Properties:	

Bay Street (1-200)	139- Canadian Pacific Express Co 153- United Cigar Stores Ltd 155- The Watch Shop 157- Cheeseworth's Ltd 159- Multi Tenant Office 161-169- Station Garage Ltd 168- Rutherford Drugs 170- Multi Tenant Commercial 171- Brandham RS Men's Clothing 173- Bowles Lunch Ltd 181-183- Allan AA & Co Ltd 184- Multi Tenant Commercial 185- Multi Tenant Office 186- Miami Restaurant 187- Toronto Radio Artists Club 189- Mercury Restaurant 197- Multi Tenant Office 198- World Enterprises Ltd 198- Glove Specialty Co 198- Stamp Trading Co 199-203- Multi Tenant Office 200- Multi Tenant Office 210- North American Life Assce Co 214- Royal Bank of CAn 217- Multi Tenant Office 219- Multi Tenant Office 220- Multi Tenant Office

Bremner Boulevard (1-290)	-Street Not Listed
Church Street (1-15)	<p>1-3- Howden DH & Co Ltd</p> <p>2- Cullingworth Henry & Sons Ltd</p> <p>5-7- Howland HS Sons & Co Ltd</p> <p>6- Swedish General Electric Ltd</p> <p>- Downing & Co</p> <p>- Boothe & Kent Co</p> <p>- International Agency</p> <p>- Manley & Son Ltd</p> <p>- Thomas Lamp & Shade Co Ltd</p> <p>9- Turner Musical Instruments Ltd</p> <p>- Gibson Musical Instruments of Canada Ltd</p> <p>- North American Plastics Ltd</p> <p>11-13- Hirsch & Son Ltd</p> <p>12- Automotive Body & Fender Repairs Ltd</p>
Conger Coal Lane (All)	-Street Not Listed
Cooper Street (All)	-Not Built Upon
Dockside Drive (All)	-Street Not Listed
Knapp Lane (All)	-Street Not Listed
Freeland Street (All)	<p>43-LCBO dist.</p> <p>53-LCBO store</p>

Front Street East (1-30)	<p>1-3-Grand & Toy</p> <p>2-8-Toronto Trans. Commission</p> <p>7-Hayoe & Co. Ltd</p> <p>11-Williams & Wilson Ltd. machy</p> <p>14-16-Toronto Trans. Commission</p> <p>15-17-Hamilton Shoes</p> <p>19-Continental Salvage</p> <p>21-23-Nat'l Grocers Co.</p> <p>25-Larmour & Co. textile mill</p> <p>26-Scott NW & Co. textile</p> <p>27-Canadian Asbestos Ont.</p> <p>28-Business Messenger Service</p> <p>29-Bus. Furn. Co.</p> <p>-LaSalle Press Ltd.</p> <p>-Continental Pants Mfg.</p> <p>30-Lino Typeseting</p>
Front Street West (1-30)	<p>1-21-Multi Tenant Office</p> <p>10-16-Dep't of Nat'l Revenue</p> <p>20-22-Multi Tenant Office</p> <p>24-Irwin Specialties</p> <p>26-28-Multi Tenant Office</p> <p>30-Enterprise Sales & Dist.</p>
George Street South (1-50)	- Address Not Listed
Grand Trunk Crescent (All)	-Street Not Listed

Harbour Square (All)	-Street Not Listed
Harbour Street (1-150)	60- Multi Tenant Office 137-167- Candn Fairbanks-Morse CO Ltd - Brown & Sharpe Mfg Co
Henry Lane Terrace (All)	- Address Not Listed
Lake Shore Boulevard East (1-215)	-Street Not Listed
Lower Jarvis Street (1-85)	- Address Not Listed
Lower Simcoe Street (1-60)	-Street Not Listed
Market Street (1-5)	1- Rowan Bros 3- Willoughby's Selected Produce 5- Glencoe Provisions Ltd
Queens Quay East (1-140)	-No Listings Within Radius
Queens Quay West (1-240)	No Civic Address- Piers No. 7-9 (Multi Tenant Office) 127-Electric Diner -Pier No. 6 -Toronto Harbor Commission 207-Terminal Warehouse (Multi Tenant Office)

	<p>222-Woolworth FW Co. warehouse</p> <p>235-Direct Winters Transport</p> <p>-Pier No. 4 & No. 5</p> <p>-Harbour Commission Boat House</p>
Richardson Street (All)	- Address Not Listed
Scott Lane (All)	-Street Not Listed
Scott Street (1-40)	<p>1-7- Caverhill-Learmont & Co Ltd</p> <p>21- Chandler Electric Co</p> <p>23- Multi Tenant Office</p> <p>23- Canadian Cleaning Co Ltd</p> <p>25-27- Greyhound Photo Service</p> <p>31-33- London Canada Insurance Co Bldg</p> <p>34- Riddell JA & Co Gro Brokers</p> <p>39- Quebec Miner Press Ltd</p> <p>40-44- Auto Parking Ltd</p>
The Esplanade (1-50)	<p>30-52- Wholesale Fruit Stands</p> <p>40- Imperial Fruit Co</p> <p>42- Broder geo Restaurant</p> <p>46- Crwon Furniture Factory & Warehouse</p> <p>50- CNR Fruit Depot</p>
Wellington Street East (1-25)	<p>3- Multi Tenant Office</p> <p>4- Multi Tenant Office</p> <p>5-7- Private Parking Stn</p>

	<p>6- Multi Tenant Office</p> <p>8-10- Multi Tenant Office</p> <p>9- Multi Tenant Office</p> <p>11- Toronto Art Lamp Ltd</p> <p>12-14- Multi Tenant Office</p> <p>13-15- Multi Tenant Office</p> <p>16-22- Multi Tenant Office</p> <p>17- Canadian National Telegraphs</p> <p>19- Fraser Wool Co Ltd</p> <p>21-25- Multi Tenant Office</p>
Wellington Street West (1-25)	<p>1- Hardesty W C CO of Can Ltd</p> <p>3-5- Apex Office Furniture Co Ltd</p> <p>4- OK Parking Stations</p> <p>6-14- Grand & Toy Ltd Staty</p> <p>7- Multi Tenant Office</p> <p>9- Multi Tenant Office</p> <p>11- Toronto Footwear Co Ltd</p> <p>15- Multi Tenant Office</p> <p>16- Ontario Club</p> <p>17- Depratto Hector Auto Parking</p> <p>20-22- Multi Tenant Office</p> <p>21-23- Kilgours Ltd Paper</p> <p>24- Multi Tenant Office</p> <p>25- Stedman bros LTd Warehouse</p>
Yonge Street (1-50)	<p>15-19- Warehouse</p> <p>30- Bank of Montreal</p>

	<p>31-35- Multi Tenant Office</p> <p>36- Multi Tenant Office</p> <p>38- Seeley Systems Corp Ltd</p> <p>40- Thompson Ahern & Co</p> <p>41- TTC Lost Articles Dept</p> <p>42- Cook Jas & Son LTd</p> <p>43- Automatic Pencil Sharpener of Can Ltd</p> <p>44- Hacking Frank Canada Ltd Importers</p> <p>44- Long's Grill</p> <p>45- Varcoe John Advtg Novelties</p> <p>46- Johnston FB & Co Clotheirs</p> <p>47- Multi Tenant Office</p> <p>49- Imperial Bank of Canada</p>
York Street (1-25)	<p>16-Toronto Terminals Railway Central Heating Plant</p> <p>20-CN Railways Head Office</p> <p>26-Walker House</p>

PROJECT NUMBER: MMM	
Site Address:	Toronto, Ontario
Year: 1946	
Site Listing:	-No Civic Address
Adjacent Properties:	

Bay Street (1-200)	139-CP Express Co. 153-United Cigar Stores - The Watch Shop 155-Bay Front Valet Service pressers 157-Stamp Haven 159-Multi Tenant Office 161-163-Bay Front Garage - Fyfe Oil Filters 163-Toronto Cab Co. 168-Rutherford's Drug Store 170-Multi Tenant Office 171-Lowndes Co. tailors 173-Bowels Lunch 181-183-Allan AA & Co hats 184-Multi Tenant Office 185-Multi Tenant Office 186-Apostolos Costas fruit 192-National Leather Goods 197-Multi Tenant Office 198-Multi Tenant Commercial 199-203-Multi Tenant Office 200-Multi Tenant Office 214-Bay Sandwich Shop 217-Multi Tenant Office 219-Multi Tenant Office
Bremner Boulevard (1-290)	-Street Not Listed

Church Street (1-15)	1-3- Howden DH & Co Ltd 2- Cullingworth Henry & Sons Ltd 5-7- Howland HS Sons & Co Ltd 6- Sarnia Bridge Co Ltd - Anglo Traders Ltd - Dowe Geo P Co Ltd - Electrical Accessories Co - Canada Jewellery Case Co Ltd 9- Cheerio Toys & Games Ltd 11-13- Hirsch & Son Wool 12- National Batteries Co Ltd - Simms Motor Units of Can Ltd
Conger Coal Lane (All)	-Street Not Listed
Cooper Street (All)	-Not Built Upon
Dockside Drive (All)	-Street Not Listed
Knapp Lane (All)	-Street Not Listed
Freeland Street (All)	-Not Built Upon
Front Street East (1-30)	1-3-RCNVR 2-8-Toronto Trans. Commission 7-Hayoe & Co. Ltd 9-Wardlaw TD & Sons -Geigy Co. Inc. dyestuffs

	<p>11-Williams & Wilson Ltd. machy</p> <p>14-16-Toronto Trans. Commission</p> <p>15-17-Hamilton Shoes</p> <p>19-Yolles Furniture Co.</p> <p>21-23-Nat'l Grocers Co.</p> <p>25-Larmour & Co. textile mill</p> <p>26-Scott NW & Co. textile</p> <p>27-Canadian Asbestos Ont.</p> <p>28-Business Messenger Service</p> <p>29-Cober Elevator</p> <p>30-Lino Typeseting</p>
Front Street West (1-30)	<p>1-21-Multi Tenant Office</p> <p>10-16-Imperial Tobacco Sales Co.</p> <p>20-22-Multi Tenant Office</p> <p>24-Irwin Specialties</p> <p>26-28-Multi Tenant Office</p> <p>30-Enterprise Sales & Dist.</p>
George Street South (1-50)	- Address Not Listed
Grand Trunk Crescent (All)	-Street Not Listed
Harbour Square (All)	-Street Not Listed
Harbour Street (1-150)	60- Multi Tenant Office
Henry Lane Terrace (All)	- Address Not Listed

Lake Shore Boulevard East (1-215)	-Street Not Listed
Lower Jarvis Street (1-85)	- Address Not Listed
Lower Simcoe Street (1-60)	-Street Not Listed
Market Street (1-5)	1- Rowan Bros 3- Willoughby Produce 5- Glencoe Provisions
Queens Quay East (1-140)	-No Listings Within Radius
Queens Quay West (1-240)	No Civic Address- Piers No. 7-9 (Multi Tenant Office) 207-Terminal Warehouse (Multi Tenant Office) 215-Direct Winters Transport No Civic Address -Pier No. 4 & No. 5 -Harbour Commission Boat House -Toronto Elevators Ltd. -Upper Lakes & St Lawrence Transportation
Richardson Street (All)	- Address Not Listed
Scott Lane (All)	-Street Not Listed

Scott Street (1-40)	1-County Fruit Growers 3-Kalles & Sharf 5-Shoom & Co. 7-11-Mac Fruit Co. 21-Chandler Electric Co. 23-Multi Tenant Office 25-27-Greyhound Photo Service 31-33-Public Relations Services Ltd. 34-Lambe & Co. 39-Quebec Miner Press 40-44-Auto Parking
The Esplanade (1-50)	30-52- Wholesale Fruit Stands
Wellington Street East (1-25)	3-Multi Tenant Office 4-Multi Tenant Office 5-7-Parking 6-Multi Tenant Office 8-10-Multi Tenant Office 9-Multi Tenant Office 11-Toronto Art Lamp 12-14-Multi Tenant Office 13-15-Multi Tenant Office 16-22-Multi Tenant Office 17-Can. Nat'l Telegraph 19-Fraser Wool 24-London-Canada Ins Co.

Wellington Street West (1-25)	1-Multi Tenant Office 3-5-Apex Salvage 4-Weir Sales Ltd. paints 7-Multi Tenant Office 9-Multi Tenant Office 6-14-Grand & Toy Ltd. 11-Toronto Footwear Co. 15-Multi Tenant Office 16-Ontario Club 17-19-Parking Lot 20-22-Multi Tenant Office 21-23-Canada Paper 24-Multi Tenant Office 25-27-Stedman Bros.
Yonge Street (1-50)	15-19-Dom Rubber Co. 30-Bank of Montreal 31-35-Multi Tenant Office 36-Multi Tenant Office 38-Sound Appliance Co. 41-TTC office 43-Continental Salvage 44-Chatterbox Coffee Shop 46-Johnston & Co. 47-Multi Tenant Office 48-Kaplan Custom Brokers 49-Imperial Bank of Canada

	50-Multi Tenant Office
York Street (1-25)	16-Toronto Terminals Railway Central Heating Plant 20-CN Railways Head Office 26-Walker House

PROJECT NUMBER: MMM	
Site Address:	Toronto, Ontario
Year: 1940	
Site Listing:	-No Civic Address
Adjacent Properties:	
Bay Street (1-200)	139- Canadian Pacific Express Co 153- United Cigar Stores Ltd 153- Robinson's Flower Shop 155- Haick Valet Service Cleaners 157- The Watch Shop 159- Multi Tenant Office 161-163- Bay-Front Garage Ltd 168- Rutherford's Drugs 170- Mutli Tenant Office 173- Bowles Lunch Ltd 181-183- Alan A A & Co Ltd 184- Multi Tenant Office

	<p>185- Multi Tenant Office</p> <p>186- Katsanor Fruit</p> <p>192- Kingsley Companies</p> <p>197- Multi Tenant Office</p> <p>198- Glove Specialty co</p> <p>199- Multi Tenant Office</p> <p>200- Multi Tenant Office</p> <p>210- Bay Sandwich Shop</p> <p>217- Multi Tenant Office</p> <p>219- Multi Tenant Office</p>
Bremner Boulevard (1-290)	-Street Not Listed
Church Street (1-15)	<p>1-3- Howden DH & Co Ltd</p> <p>2- Canadian Wool Co Ltd</p> <p>5-7- Howland HS Sons & Co Ltd</p> <p>6- Anglo Traders Ltd</p> <p>- Sarnia Bridge Co Ltd</p> <p>- Electrical Accessory Co</p> <p>- Downing & CO</p> <p>9- United Farmers Co-Operative Co Ltd</p> <p>11-13- Hirsch & Son Wool</p> <p>- Hoffman Bros Ltd</p> <p>12- National Batteries Ltd</p>
Conger Coal Lane (All)	-Street Not Listed
Cooper Street (All)	-Not Built Upon

Dockside Drive (All)	-Street Not Listed
Knapp Lane (All)	-Street Not Listed
Freeland Street (All)	-Not Built Upon
Front Street East (1-30)	<p>1-3-RCNVR</p> <p>2-8-Toronto Trans. Commission</p> <p>7-Hayoe & Co. Ltd</p> <p>9-Wardlaw TD & Sons</p> <p>-Geigy Co. Inc. dyestuffs</p> <p>11-Williams & Wilson Ltd. machy</p> <p>14-16-Toronto Trans. Commission</p> <p>15-17-Hamilton Shoes</p> <p>19-Yolles Furniture Co.</p> <p>21-23-Nat'l Grocers Co.</p> <p>25-Larmour & Co. textile mill</p> <p>26-Scott NW & Co. textile</p> <p>27-Canadian Asbestos Ont.</p> <p>28-Business Messenger Service</p> <p>29-Cober Elevator</p> <p>30-Lino Typeseting</p>
Front Street West (1-30)	<p>1-21-Multi Tenant Office</p> <p>10-16-Imperial Tobacco Sales Co.</p> <p>20-22-Multi Tenant Office</p> <p>24-Irwin Specialties</p>

	26-28-Multi Tenant Office 30-Enterprise Sales & Dist.
George Street South (1-50)	- Address Not Listed
Grand Trunk Crescent (All)	-Street Not Listed
Harbour Square (All)	-Street Not Listed
Harbour Street (1-150)	(No Street Numbers) - Harbour Administration Building (Multi Tenant Office) - Yardley House (Multi Tenant Office)
Henry Lane Terrace (All)	- Address Not Listed
Lake Shore Boulevard East (1-215)	-Street Not Listed
Lower Jarvis Street (1-85)	- Address Not Listed
Lower Simcoe Street (1-60)	-Street Not Listed
Market Street (1-5)	1-3- Vacant 5- Glencoe Provisions
Queens Quay East (1-140)	-No Listings Within Radius
Queens Quay West (1-240)	No Civic Address- Piers No. 7-9 (Multi Tenant Office)

	<p>207-Terminal Warehouse (Multi Tenant Office)</p> <p>No Civic Address -Pier No. 4 & No. 5</p> <ul style="list-style-type: none"> -Harbour Commission Boat House -Toronto Elevators Ltd. -Ontario Ready Mix Concrete plant -Upper Lakes & St Lawrence Transportation
Richardson Street (All)	- Address Not Listed
Scott Lane (All)	-Street Not Listed
Scott Street (1-40)	<p>1- Schafer Pinkus Co Whol Fruit</p> <p>3- Kalles & Sharf</p> <p>5- Canadian National Railways Fruit Market</p> <p>7-9-Hisey Saml & Son Provisions</p> <p>11- Mutual Growers Market Ltd</p> <p>21- Lugsdin Janitors Supplies</p> <p>23- Multi Tenant Office</p> <p>25-27- York Footwear Co Ltd</p> <p>31-33- London Canada Insurance Co</p> <p>34- Lambe WGA & CO Brokers</p> <p>39- Nova-Kelp Co Ltd</p> <p>40-42- Deegan Neil Auto Parking Station</p>
The Esplanade (1-50)	<p>30- Merkur Bros Whol Produce</p> <p>30- Georgian Bay Fruit Co</p>

	<p>32- Shoom Hyman whol Fruit</p> <p>34- Warehouse</p> <p>36- Candn Fruit Produce Co</p> <p>38- Ruyal Fruit Co</p> <p>40- Dominion Fruit Co</p> <p>42- Broder Geo Restaurant</p> <p>46- Robin Fruit Co</p> <p>50- Central Fruit Co</p>
Wellington Street East (1-25)	<p>3- Multi Tenant Office</p> <p>4- Multi Tenant Office</p> <p>5-7- Private Parking Station</p> <p>6- Norm's Sandwich Bar</p> <p>6- Richmond Industrail Equipment LTD</p> <p>8-10- Multi Tenant Office</p> <p>9- Multi Tenant Office</p> <p>11- Multi Tenant Office</p> <p>12-14- Multi Tenant Office</p> <p>13-15- Multi Tenant Office</p> <p>16-22- Multi Tenant Office</p> <p>17- Canadian Natl Telegraphs</p> <p>19- Fraser Woo Co Ltd</p> <p>21-25- Wellington House</p> <p>24- Hartford Fire Ins Co</p>
Wellington Street West (1-25)	<p>1- Multi Tenant Office</p> <p>4- British Ceramics & Crystals Ltd</p> <p>6- Grand & Toy Ltd</p>

	<p>7- Imperial Store Fixture Co</p> <p>8-14- Grand & Toy Ltd</p> <p>9- Multi Tenant Office</p> <p>11- Toronto Footwear Co Ltd</p> <p>15- Clarkson E R C & Sons Assignees</p> <p>16- Ontario Club</p> <p>17-19- Yake Roy O Auto Parking Station</p> <p>20-22- Multi Tenant Office</p> <p>21-23- Kilgours Ltd Paper LTD</p> <p>24- Multi Tenant Office</p> <p>25- Stedman Bros Ltd</p>
<p>Yonge Street (1-50)</p>	<p>15-19- Dom Rubber Co Wrhse</p> <p>30- Bank of Montreal</p> <p>31-35- Multi Tenant Office</p> <p>36- Multi Tenant Office</p> <p>38- Royal Metal Mfg Co</p> <p>40- Thompson Ahern & Co Custom Brokers</p> <p>41- TTC Lost Articles Dept</p> <p>42- Cook Jas A & Son Ltd Stationers</p> <p>43- Continental Salvage Co Ltd</p> <p>44- Paramount Lunch</p> <p>45- Smith Wm P Custom Broker</p> <p>46- Casaccio Bros Tlrs</p> <p>47- Multi Tenant Office</p> <p>48- Kaplan Custom Brokers</p> <p>50- Multi Tenant Office</p>

York Street (1-25)	16-Toronto Terminals Railway Central Heating Plant 20-CN Railways Head Office 26-Walker House
---------------------------	---

PROJECT NUMBER: MMM	
Site Address:	Toronto, Ontario
Year: 1935	
Site Listing:	-No Civic Address
Adjacent Properties:	
Bay Street (1-200)	8- Jardine Leonard Restaurant 10- Reliable Electric Co 139-CP Express Co. 153-United Cigar Stores 159-Multi Tenant Office 163-Bay Front Garage 168-New Depot rest 170-Multi Tenant Office 173-Bowels Lunch 181-183-Allan AA & Co hats 184-Multi Tenant Office 185-Multi Tenant Office 186-Res

	<p>192-Kingsley Co. Inc.</p> <p>197-Multi Tenant Office</p> <p>199-Multi Tenant Office</p> <p>200-Multi Tenant Office</p> <p>214-Multi Tenant Office</p> <p>217-Multi Tenant Office</p> <p>218-220-Multi Tenant Office</p> <p>219-Multi Tenant Office</p>
Bremner Boulevard (1-290)	-Street Not Listed
Church Street (1-15)	<p>1-7- Howland HS Sons & Co Ltd</p> <p>- Howden DH & Co Ltd</p> <p>2- Canadian Wool Co Ltd</p> <p>4-6- Bill's Parking</p> <p>9- United Farmers Co-Operatives Co Ltd</p> <p>11-13- Hirsch & Son</p>
Conger Coal Lane (All)	-Street Not Listed
Cooper Street (All)	-Not Built Upon
Dockside Drive (All)	-Street Not Listed
Knapp Lane (All)	-Street Not Listed
Freeland Street (All)	-Not Built Upon

Front Street East (1-30)	<p>1-3-Dominion Rubber Co.</p> <p>2-8-Toronto Trans. Commission</p> <p>7-Hayoe & Co. Ltd</p> <p>9-Ontario Rubber Co.</p> <p>-Jackson Machine Tool Co.</p> <p>11-Dalton Bros</p> <p>14-Canadian Asbestos Ont.</p> <p>-Sterne GF & Sons Ltd. cement mfrs</p> <p>15-17-Hamilton Shoes</p> <p>16-Dodge Chemical Co.</p> <p>-Valspar Corp varnishes</p> <p>21-23-Nat'l Grocers Co.</p> <p>25-Building Products Ltd.</p> <p>26-Bain & Cubitt</p> <p>27-Multi Tenant Office</p> <p>28-Multi Tenant Office</p> <p>29-Ackroyd Bros.</p> <p>30-Maxm Lamp</p>
Front Street West (1-30)	<p>1-21-Multi Tenant Office</p> <p>10-16-Imperial Tobacco Sales Co.</p> <p>20-22-Multi Tenant Office</p> <p>24-Irwin Specialty Co.</p> <p>26-28-Multi Tenant Office</p> <p>30-Addressograph-Multigrapg</p>
George Street South (1-50)	- Address Not Listed

Grand Trunk Crescent (All)	-Street Not Listed
Harbour Square (All)	-Street Not Listed
Harbour Street (1-150)	(no street numbers) - Harbour Administration Bldg (Multi Tenant Office) - Yardley House (Multi Tenant Office)
Henry Lane Terrace (All)	- Address Not Listed
Lake Shore Boulevard East (1-215)	-Street Not Listed
Lower Jarvis Street (1-85)	- Address Not Listed
Lower Simcoe Street (1-60)	-Street Not Listed
Market Street (1-5)	1- Wells H & Co 3- Vacant 5- Glencoe Provisions
Queens Quay East (1-140)	-Street Not Listed
Queens Quay West (1-240) (Queens Quay)	No Civic Address- Piers No. 7-9 (Multi Tenant Office) 207-Terminal Warehouse (Multi Tenant Office)

	<p>No Civic Address -Pier No. 4 & No. 5</p> <ul style="list-style-type: none"> -Harbour Commission Boat House -Toronto Elevators Ltd. -Ontario Ready Mix Concrete plant -Ogilvie Flour Mills
Richardson Street (All)	- Address Not Listed
Scott Lane (All)	-Street Not Listed
Scott Street (1-40)	<p>1-County Fruit Growers</p> <p>3-Kalles & Sharf</p> <p>5-Shoom & Co.</p> <p>7-11-Mac Fruit Co.</p> <p>21-Chandler Electric Co.</p> <p>23-Multi Tenant Office</p> <p>25-27-Greyhound Photo Service</p>
The Esplanade (1-50)	<p>30- Merkur Bros Produce</p> <p>32- Rolin Saml Whol Fruit</p> <p>34-36- Grossman &Hartsman Who Fruit</p> <p>38- Shoom Hyman Whol Fruit</p> <p>40- Canadian Fruit & Produce Co</p> <p>42- Ellard Michl Tobacco</p> <p>48-50- Schafer Pinkus & Co</p>
Wellington Street East (1-25)	<p>3-Multi Tenant Office</p> <p>4-Multi Tenant Office</p>

	<p>5-7-Parking</p> <p>6-Multi Tenant Office</p> <p>8-10-Multi Tenant Office</p> <p>9-Multi Tenant Office</p> <p>11-Toronto Art Lamp</p> <p>12-14-Multi Tenant Office</p> <p>13-15-Multi Tenant Office</p> <p>16-22-Multi Tenant Office</p> <p>17-Can. Nat'l Telegraph</p> <p>19-Fraser Wool</p> <p>24-London-Canada Ins Co.</p>
Wellington Street West (1-25)	<p>1-Davidge FC & Co. Ltd.</p> <p>4-Poker Hand Premium Store</p> <p>5-Grand & Toy</p> <p>6-Ont. Grocers</p> <p>9-Multi Tenant Office</p> <p>8-14-Grand & Toy Ltd.</p> <p>11-Toronto Footwear Co.</p> <p>15-Multi Tenant Office</p> <p>16-Ontario Club</p> <p>17-19-Parking Lot</p> <p>20-22-Multi Tenant Office</p> <p>21-23-Canada Paper</p> <p>24-Multi Tenant Office</p>
Yonge Street (1-50)	<p>15-19-Dom Rubber Co.</p> <p>30-Bank of Montreal</p>

	<p>33-Multi Tenant Office</p> <p>36-Multi Tenant Office</p> <p>38-Sound Appliance Co.</p> <p>41-TTC office</p> <p>43-Continental Salvage</p> <p>44-Chatterbox Coffee Shop</p> <p>46-Johnston & Co.</p> <p>47-Multi Tenant Office</p> <p>48-Kaplan Custom Brokers</p> <p>49-Imperial Bank of Canada</p> <p>50-Multi Tenant Office</p>
York Street (1-25)	<p>20-CN Railways Head Office</p> <p>26-Walker House barber shop</p>

PROJECT NUMBER: MMM	
Site Address:	Toronto, Ontario
Year: 1930	
Site Listing:	-No Civic Address
Adjacent Properties:	
Bay Street (1-200)	<p>153- United Cigar Stores Ltd</p> <p>157- Halpern Bros Men's Wear</p> <p>159- Multi Tenant Office</p>

	<p>161- Stimson's Candn Development Co Ltd</p> <p>163- Bay-Front Garage</p> <p>168- New Depot Rest</p> <p>170- Multi Tenant Office</p> <p>171- Central Ontario Bus Lines Limited</p> <p>173- Bowles Lunch Ltd</p> <p>181-183- Allan A A & Co Ltd</p> <p>184- Multi Tenant Office</p> <p>185- Multi Tenant Office</p> <p>186- Dalianis Peter Fruit</p> <p>192- Kinglsey Dry Goods Co</p> <p>197- Miller Court & C o Ltd</p> <p>198- Meadows Thos & Co Ltd</p> <p>199- Canadian Bank of Commerce</p> <p>200- Multi Tenant Office</p> <p>214- Monarch Woolen Co</p> <p>217- Multi Tenant Commercial</p> <p>218-220- Multi Tenant Office</p>
Bremner Boulevard (1-290)	-Street Not Listed
Church Street (1-15)	<p>2- Canadian Wool Co Ltd</p> <p>- Greey Wm & JG Ltd</p> <p>3-5- Customs-Excise Examining Warehouse</p> <p>7- National Revenue Dept of Canada</p> <p>9- United Farmers Co-Op Soc</p> <p>11-13- Cohen Julius & Joseph Wool</p>

Conger Coal Lane (All)	-Street Not Listed
Cooper Street (All)	-Street Not Listed
Dockside Drive (All)	-Street Not Listed
Knapp Lane (All)	-Street Not Listed
Freeland Street (All)	-Not Built Upon
Front Street East (1-30)	<p>1-3-Dominion Rubber Co.</p> <p>2-8-Toronto Trans. Commission</p> <p>7-Hayhoe & Co. Ltd</p> <p>9-Ontario Rubber Co.</p> <p>-Jackson Machine Tool Co.</p> <p>11-Dalton Bros</p> <p>14-Canadian Asbestos Ont.</p> <p>-Sterne GF & Sons Ltd. cement mfrs</p> <p>15-17-Hamilton Shoes</p> <p>16-Dodge Chemical Co.</p> <p>-Valspar Corp varnishes</p> <p>19-Canadian Johns-Mansville Co. asbestos</p> <p>21-23-Nat'l Grocers Co.</p> <p>25-Multi Tenant Commercial</p> <p>26-Bain & Cubitt</p> <p>27-Multi Tenant Office</p> <p>-Daye & Chemical Co.</p> <p>28-Multi Tenant Office</p>

	29-Ackroyd Bros. 30-Maxm Lamp
Front Street West (1-30)	1-21-Multi Tenant Office 10-16-Wilson & Co. tobacco 20-22-Multi Tenant Office 24-Nat'l Meter Co. 26-28-Canadian Fairbanks Morse 30-Addressograph-Multigrapg
George Street South (1-50)	- Address Not Listed
Grand Trunk Crescent (All)	-Street Not Listed
Harbour Square (All)	-Street Not Listed
Harbour Street (1-150)	- Address Not Listed
Henry Lane Terrace (All)	- Address Not Listed
Lake Shore Boulevard East (1-215)	-Street Not Listed
Lower Jarvis Street (1-85)	- Address Not Listed
Lower Simcoe Street (1-60)	-Street Not Listed
Market Street (1-5)	1- Patterson Wm & Sons

	2-6- Ontario Lime Co Ltd 5-7- Toronto Produce Ltd
Queens Quay East (1-140)	-Street Not Listed
Queens Quay West (1-240) (Queens Quay)	No Civic Address- Piers No. 7-9 (Multi Tenant Office) 207-Terminal Warehouse (Multi Tenant Office)
Richardson Street (All)	- Address Not Listed
Scott Lane (All)	-Street Not Listed
Scott Street (1-40)	1- CN Rly Fruit Market 5- Culotta P & Co Ltd 7- Eureka Produce Exchange 21- Kerman & Mason Customs Brokers 22- Spakes Reginald Dyestuffs and Chemicals 23- Multi Tenant Office 24- May A S & Co Gro Brkrs 25-27- King Leather 26- Potts Ed Ltd Custom Brkrs 28- Multi Tenant Office 31-33- London Canada Insurance Co 36- Residential (1 Tenant) 39- Clark Tailor 40-42- Scales & Roberts Ltd

The Esplanade (1-50)	30- Marlow Saml Whol Fruit 32- Borshay M Whol Fruit 34- Western Produce Co Whol Fruit 38- Esplanade Fruit Market 40- Dunn, Frankel & Co Whol Fruit 42- Ellard Michl Tobacco 48- Asn Produce Whol Fruit 50- Schafer Pinkus Co
Wellington Street East (1-25)	3- Gutta Percha & Rubber LTd 4- Multi Tenant Office 5-7- Private Parking Station 6- Wellington Arms Rest 8-10- Multi Tenant Office 9- Multi Tenant Office 11- Multi Tenant Office 12-14- Multi Tenant Office 13-15- Multi Tenant Office 16-22- North River Ins Co Fire Assoc of Philadelphia 17- Canadian Natl Telegraphs 18- Multi Tenant Office 19- Fraser Wool Co Ltd 22- Western Assurance Co 24- Hartford Fire Ins Co
Wellington Street West (1-25)	1- Davidge F C & Co Ltd 4- National Fur Farm Ltd 7- Ont Importers & Jobbing Co

	<p>8-14- Grand & Toy Ltd</p> <p>9- Dictograph Products Corp</p> <p>11- Toronto Footwear Co</p> <p>15- Clarkson ERC & Sons</p> <p>16- Ontario Club</p> <p>20-22- Multi Tenant Office</p> <p>21-23- Kilgours Ltd</p> <p>24- Multi Tenant Office</p> <p>25- Bradshaw A & Sons Ltd</p>
Yonge Street (1-50)	<p>15-17-Dom Rubber Co.</p> <p>19-Ames Holden McCreedy Rubber</p> <p>32-Bank of Montreal</p> <p>31-35-Multi Tenant Office</p> <p>34-Multi Tenant Office</p> <p>37-Multi Tenant Office</p> <p>38-Lyons & Markes</p> <p>39-Hydro Hotel</p> <p>41-TTC office</p> <p>43-Continental Salvage</p> <p>44-Chatterbox Coffee Shop</p> <p>45-47-Gutta Percha & Rubber</p> <p>46-Johnston & Co.</p> <p>48-Kaplan Custom Brokers</p> <p>50-Multi Tenant Office</p>
York Street (1-25)	<p>20-CN Railways Head Office</p>

	26-Walker House barber shop
--	-----------------------------

PROJECT NUMBER: MMM	
Site Address:	Toronto, Ontario
Year: 1925	
Site Listing:	-No Civic Address
Adjacent Properties:	
Bay Street (1-200)	15-Moran Albert Rest 170- Otis-Fensom Elevator Co Ltd - Universal Drug Co Ltd - Proctor & Gamble Co of Can Ltd 181-183- Alla AA & Co Ltd 184- Multi Tenant Office 185- Multi Tenant Office 186- Dalianis Fruits 199- Multi Tenant Office
Bremner Boulevard (1-290)	-Street Not Listed
Church Street (1-15)	1-7- Eckardt HP & Co 2-16- Greey Wm & JG Mill 5-7- Heinz HJ Co

	<p>9- United Farmers Co-Operative Co Ltd</p> <p>11- United Farmers Co-Operative Co Ltd</p> <p>13- Cohen Julius & Josephy Wool</p>
Conger Coal Lane (All)	-Street Not Listed
Cooper Street (All)	-Street Not Listed
Dockside Drive (All)	-Street Not Listed
Knapp Lane (All)	-Street Not Listed
Freeland Street (All)	-Not Built Upon
Front Street East (1-30)	<p>1-3-Dominion Rubber Co.</p> <p>2-8-Toronto Trans. Commission</p> <p>7-Hayhoe & Co. Ltd</p> <p>9- Groceries Ltd.</p> <p>11-Dalton Spice Co Ltd</p> <p>15-17-Hamilton Shoes</p> <p>18- Red Rose Tea Co</p> <p>19-Canadian Johns-Mansville Co. asbestos</p> <p>20- Cosmo Finance Corp</p> <p>21-23- Eby-Blain Ltd</p> <p>24- Lambe WGA & Co</p> <p>25- Keasbey & Mattison Co Ltd</p> <p>- Quality Hosiery Co</p> <p>26-28- Bain & Cuubitt Ltd</p>

	<ul style="list-style-type: none"> - Atlantic Sugar Refineries Ltd - Dept of Trade & Commerce - Maxm Lamp Co <p>27- Lloyd Harlam toy Co Ltd</p> <ul style="list-style-type: none"> - Durable Umbrella Co Ltd - Canada Nut Go <p>29-Ackroyd Bros.</p> <p>30- Morrow W Bruce</p>
Front Street West (1-30)	<p>1- Straight Service Station Ltd</p> <p>10-16-Wilson & Co. tobacco</p> <p>20-22-Multi Tenant Office</p> <p>24- Lipton Ltd Teas</p> <p>26-28-Canadian Fairbanks Morse</p> <p>30- McLaren JA Co Ltd Shoes</p>
George Street South (1-50)	- Address Not Listed
Grand Trunk Crescent (All)	-Street Not Listed
Harbour Square (All)	-Street Not Listed
Harbour Street (1-150)	- Address Not Listed
Henry Lane Terrace (All)	- Address Not Listed
Lake Shore Boulevard East (1-215)	-Street Not Listed

Lower Jarvis Street (1-85)	- Address Not Listed
Lower Simcoe Street (1-60)	-Street Not Listed
Market Street (1-5)	1- City Weigh Scales - Patterson Wm & Sons Warehouse 2-6- Ontario Lime Co Ltd 3-7- Shaw Cartage
Queens Quay East (1-140)	-Street Not Listed
Queens Quay West (1-240) (Queens Quay)	-Street Not Listed
Richardson Street (All)	- Address Not Listed
Scott Lane (All)	-Street Not Listed
Scott Street (1-40)	-All Residential 21-Brazilian Vice-Consulate 22- Steward Menzies Co Ltd 23-Mult Tenant Office 25-27- King Leather 26- Universal Trading Corp 28-Multi Tenant Office 31-33-London Canada Ins. 40-42-Scales & Roberts Ltd.

The Esplanade (1-50)	<p>32-34-Cuneo Fruit & Importing</p> <p>40- Ontario Produce Co Ltd</p> <p>42- Ellard Tobacco</p> <p>50- McWilliams & Everest Storehouse</p>
Wellington Street East (1-25)	<p>1-Gutta Percha & Rubber</p> <p>2-4- Multi Tenant Office</p> <p>3- Durham Textiles Ltd</p> <p>5-Lion Polish Co.</p> <p>- Jacobi Shoe & Gaiter Co Ltd</p> <p>8-10-Multi Tenant Office</p> <p>9-Multi Tenant Office</p> <p>11- Kermath Mfg CO of Can Ltd</p> <p>12-Multi Tenant Office</p> <p>13-15-Multi Tenant Office</p> <p>16-22-Multi Tenant Office</p> <p>17-Can. Nat'l Telegraphs</p> <p>19-Fraser Wool Co Ltd</p> <p>21-25-MacDonald & Co</p> <p>22- Western Assurance Co</p> <p>24-London-Canada Ins.</p>
Wellington Street West (1-25)	<p>1-Dominion Electric Protection</p> <p>3- Rob Roy Fabrics</p> <p>- Ward WN Fur Co Ltd</p> <p>5- Canadian Office and School Furniture Co</p> <p>7- Ont Importers & Jobbing Co</p>

	<p>- Bureau of Canadian Resources Ltd</p> <p>8-14-Grand & Toy Ltd.</p> <p>9-White Shoe Co.</p> <p>11- Hamby & Wilson Ltd</p> <p>15- Clarkson ERC & Sons</p> <p>16-Ontario Club</p> <p>20-22-Multi Tenant Office</p> <p>21-23- Kilgour Bros Ltd</p> <p>24-Multi Tenant Office</p> <p>25- Bradshaw A & Sons Ltd</p>
<p>Yonge Street (1-50)</p>	<p>15-19- Can Consolidated Rubber Co</p> <p>31-35- Toronto Hydrop Elect Systems</p> <p>32-Bank of Montreal</p> <p>34-Multi Tenant Office</p> <p>37-Multi Tenant Office</p> <p>38-Lyons & Marks Hardware</p> <p>39-Hydro Lunch</p> <p>40-Thompson, Ahern & Co.</p> <p>41- Scott Bros Grocery</p> <p>42-Cook & Son</p> <p>43-Can Boat & Engine Exchange</p> <p>- North Light Motor Co</p> <p>44-Ont. Rubber Co.</p> <p>45-47-Gutta Percha & Rubber</p> <p>46-Can Steamship Lines</p> <p>48- Brereton & Moore</p> <p>50-Goldsmith's Co.</p>

York Street (1-25)	- No Listings Within Range

PROJECT NUMBER: MMM	
Site Address:	Toronto, Ontario
Year: 1920	
Site Listing:	-No Civic Address
Adjacent Properties:	
Bay Street (1-200)	50-Otis-Fensom Elevator Co. 51-55- Multi Tenant Office 52-Multi Tenant Office 54-Dalianis Fruits 56- Cockburn & Bachrack 60-68-Brock WR Co. Ltd 63-Multi Tenant Office 65- Bourcier JO Ltd 67-Pullan Mfg Co Ltd 69- Brunswick Balke Collender Co of Canada Ltd - Disappearing Propeller Boat Co Ltd - Lincoln Potter & Co Ltd - Canada Costume Co 70- Addressograph Sales Co 71-Multi Tenant Office

72-74-Multi Tenant Office
73- Tugwell HC & Co Ltd
75- O'Donohue Box Lunch
76-Multi Tenant Office
77- Canadian Official War Photographs
78-Multi Tenant Office
80-Multi Tenant Office
81-Evening Telegram
82- Stainton Downey & Evis Ltd
- Service Press
84- Canada Law Book Co Ltd
- Pardoe Avern & Co
- Houston's Standard Publications
85-93-Multi Tenant Office
86- Toronto Stock Exchange
88- Multi Tenant Office
90- Wills Bldg
92-94- Toronto Women's Patriotic League
95-Sterling Coal Co.
96-Ames & Sons
- Davis Amusement Enterprises
97- Deacon FH & Co
98-Multi Tenant Office
99- Wilkinson Barber
103-Multi Tenant Office
106-110-Multi Tenant Office
108- Plummer & Co Ltd
109-National Club

112-Lincoln Paper Mills

- Canada Paper Co

114-Molsons Bank

- Commercial Credit Co of Can Ltd

115-Canadian Powers Regulator Co Ltd

- Ohio Vacuum Sales Co

- Fashion Shirt Co

- Toronto Sign Co

117- Hewitt Tailor

119-121-Bay Tree Hotel

- Toronto Baseball & Amusement Co

120- 126- Multi Tenant Office

123- Multi Tenant Office

125- Francis Cigars

127- Haick Shoemaker

130-132- Chinese Rest

131- Longbottom Tailor

133- Benham Box Lunch

135- Fire Hall No 1

136- Gordon & Gotch Ltd

138- Dodge Mfg Co Ltd

140- Widmer Hotel

142- United Cigar Stores Ltd

144- Remington Typewriter

145- Nash Motor Sales Ltd

146-150- Dominion Automobile Co Ltd

152-154- Multi Tenant Office

153-161- Multi Tenant Office

	<p>156- Kaphalakos Confy</p> <p>158- Jose Ltd</p> <p>- Embroidery Specialty Co</p> <p>160- Macbeth Evans Glass Co Ltd</p> <p>- Toronto Testing Laboratory Ltd</p> <p>162- Henderson Electric Co</p> <p>163- Hotel St Charles</p> <p>164- Jefferson Glass Co Ltd</p> <p>- Harris Wood Products Co</p> <p>165- St Charles Cigar Store</p> <p>166- Multi Tenant Office</p> <p>167- Gentile Barber</p> <p>168- Shapiro Bros</p> <p>- Triangle Cap Co</p> <p>169- Doctor's Office</p> <p>170- Toronto Electric Supply Co</p> <p>172- Chinese Rest</p> <p>174-176- Union Trust Co</p> <p>182- Montreal Star</p> <p>184- Baker Advertising Agency Ltd</p>
Bremner Boulevard (1-290)	-Street Not Listed
Church Street (1-15)	<p>1-7- Echardt HP & Co</p> <p>2-16- Greey Wm & JG Mill</p> <p>5-7- Heinz HJ Co</p> <p>9- Toronto Creamery Co Ltd</p> <p>11- Consumers Cordage Co Ltd</p>

	13- Yorkshire Wool Stock Mills
Conger Coal Lane (All)	-Street Not Listed
Cooper Street (All)	-Street Not Listed
Dockside Drive (All)	-Street Not Listed
Knapp Lane (All)	-Street Not Listed
Freeland Street (All)	-Street Not Listed
Front Street East (1-30)	1-3-Dominion Rubber Co. 2-8-Board of Trade Bldg - Dunn Hortop Ltd 5- Canadian Customs - Dominion Express 7- Red Rose Tea 9- Groceries Ltd - Fielding E & Son Chemicals - Parmenter & Bullock Co Ltd 10- Curtis Pub Co - Stromberg Carson Tel Mfg Co 11-Dalton Spice Co Ltd 12- Maclure & Langley Ltd - Burroughs & Watts Ltd - National Products CO Ltd 14-Nat'l Aniline & Chemical

	<p>15-17-Hamilton Shoes</p> <p>16-Gowans & Co. Ltd.</p> <p>18- Meakins & Sons Brushes</p> <p>19-Canadian Johns-Mansville Co. asbestos</p> <p>20- Thompson & Thompson Brokers</p> <p>- Viking Corp of Can Ltd</p> <p>21-23- Eby-Blain Ltd</p> <p>22- British America Assurance Co</p> <p>24- Lambe WGA & Co</p> <p>25-Multi Tenant Office</p> <p>26-28-Multi Tenant Office</p> <p>27- Multi Tenant Office</p> <p>29- Ont Govt Liquor Dispensary</p> <p>30- Gilmore John J & Co</p>
Front Street West (1-30)	<p>10-16-Wilson & Co. tobacco</p> <p>24-Lipton Thomas teas</p> <p>26-28-Canadian Fairbanks Morse</p> <p>30-McLaren & Dallas Shoes</p>
George Street South (1-50)	- Address Not Listed
Grand Trunk Crescent (All)	-Street Not Listed
Harbour Square (All)	-Street Not Listed
Harbour Street (1-150)	- Address Not Listed

Henry Lane Terrace (All)	- Address Not Listed
Lake Shore Boulevard East (1-215)	-Street Not Listed
Lower Jarvis Street (1-85)	- Address Not Listed
Lower Simcoe Street (1-60)	-Street Not Listed
Market Street (1-5)	1- City Weigh Scales 2-6- Ontario Lime Co Ltd 3-7- Ogilvie Flour Mills Co
Queens Quay East (1-140)	-Street Not Listed
Queens Quay West (1-240)	-Street Not Listed
Richardson Street (All)	- Address Not Listed
Scott Lane (All)	-Street Not Listed
Scott Street (1-40)	-All Residential 1-7-Dom Storage & Cartage 8- GTR Bonded Warehouse 21-Muir Cartage - Dominion Tobacco 22- North Empire Fire Ins Co 23-Multi Tenant Office

	<p>24-26- Baily PL Insurance</p> <p>25-27- King Leather</p> <p>28- British American Assurance</p> <p>- Hammermill Pulp & Lumber Co Ltd</p> <p>31- Continental Fire Ins CO</p> <p>33- Multi Tenant Office</p> <p>34- GNW Telegraph Co</p> <p>39-41- Hargraft & Sons</p> <p>40- Scales & Roperts Ltd</p> <p>- Canadian Rock Drill Co Ltd</p>
The Esplanade (1-50)	<p>32-34-Cuneo Fruit & Importing</p> <p>42-Res</p> <p>50-Warehouse</p>
Wellington Street East (1-25)	<p>1-Gutta Percha & Rubber Ltd</p> <p>2-4- Multi Tenant Office</p> <p>3- Boulier Who Shoes</p> <p>5- Jacobi Shoe Store</p> <p>7- Torcan Fancy Goods Co Ltd</p> <p>8-10-Multi Tenant Office</p> <p>9- Bain & Cubitt Ltd</p> <p>12-14-Multi Tenant Office</p> <p>13- Sun Ins Office of London</p> <p>- Imperial Underwriters Corp of Canada</p> <p>15- GNW Telegraph Co</p> <p>17- Dom Messenger & Signal Co</p> <p>18- Multi Tenant Office</p>

	<p>19-Fraser Wool</p> <p>21-25-MacDonald & Co</p> <p>22- Western Assurance Co</p> <p>24- Hartford Fire Ins Co</p>
Wellington Street West (1-25)	<p>1-Dominion Messr & Signal Co</p> <p>3- Acme Burner & Heating Co</p> <p>- Dom Dehydrator Co Ltd</p> <p>4- Brereton & Moore Furs</p> <p>5- Canadian Office and School Furniture Co</p> <p>6- Natl Dry Goods Ltd</p> <p>7- McNee John & Son Cigars</p> <p>8-14-Grand & Toy Ltd.</p> <p>9-White Shoe Co.</p> <p>11- Hambly & Wilson Ltd</p> <p>15- Merchants Bank Chambers</p> <p>16-Ontario Club</p> <p>20-22-Multi Tenant Office</p> <p>21-23- Kilgour Bros</p> <p>24-Multi Tenant Office</p> <p>25- Bradshaw A & Son Ltd</p>
Yonge Street (1-50)	<p>15-19-Canadian Consolidated Rubber</p> <p>31- Multi Tenant Office</p> <p>32-Bank of Montreal</p> <p>33- Jackson Potts & Co</p> <p>34-Multi Tenant Office</p> <p>36- Armstrong & Paffard Ltd</p>

	<p>37-Multi Tenant Office</p> <p>38-Lyons & Marks</p> <p>39- Board of Trade Hotel</p> <p>40-Thompson, Ahern & Co.</p> <p>41- Scott Bros</p> <p>42- American News Co Ltd</p> <p>43-Can Boat & Engine Exchange</p> <p>- Ontario Importing & Jobbing Co</p> <p>44-Ont. Rubber Co.</p> <p>- Cook Medicine Co</p> <p>45-47-Gutta Percha & Rubber</p> <p>46-Can Steamship Lines</p> <p>48- Brereton & Moore Furs</p> <p>49- Bank of Montreal</p> <p>50-Goldsmith's Stock Co of Canada</p>
York Street (1-25)	- No Listings Within Range

PROJECT NUMBER: MMM	
Site Address:	Toronto, Ontario
Year: 1915	
Site Listing:	-No Civic Address
Adjacent Properties:	

Bay Street (1-200)

50-Otis-Fensom Elevator Co.

51-55-Allan AA & Co.

- Silks Co Ltd

52-Multi Tenant Office

54- Daliors Fruits

56-Backrack Co.

60-68-Brock WR Co.

63-Multi Tenant Office

67-Pullan & Sons

69-Canada Screw Co.

- Steel Co of Canada Ltd

- Embroidery & Quilting Co

70- New Idea Pattern Co

71-Multi Tenant Office

72-74-Multi Tenant Office

73-Multi Tenant Office

75- Jose Furs

76-Multi Tenant Office

77-Brown & Stainton

78- Dominion Corset Co

- Direct Sales Co

80-Multi Tenant Office

81-Evening Telegram

82-Muirhead A Co. paints

84- Toronto Stock Exchange Committee

- Canada Law Book Co

85-93-Multi Tenant Office

86- Barrett adding Machine Sales Co

- Laidlaw & Co
95-Sterling Coal Co.
96-Ames & Sons
97-Sterling Bank of Canada
98- Canadian General Securities Co Ltd
99-103-Multi Tenant Office
105-News Publishing Co.
106-110-Multi Tenant Office
109-National Club
111-113- McConkey Restaurant
112-Lincoln Paper Mills
114-Molsons Bank
115-Douglas Bros printing
117-Gidley Boat Co. Ltd
119-121-Bay Tree Hotel
123- Multi Tenant Office
125- Cleal Cigars
127- Watson & Burrell Real Estate
128- Toronto Office Lunch Supply
129- Rosenthal Pawnbrokers
130-132- Schiller Restaurant
131- Hewitt Tailors
133- Dazeas Restr
134- Goodrich BF CO of Can Ltd
135- Fire Hall No 1
136- Gordon & Gotch Ltd
138- Dodge Mfg Co Ltd
140- Widmer Hotel

142- Mattacchione Fruits
144- Remington Typewriter
145- Dominion Automobile Co Ltd
146- Burroughs Adding Machine Co
150- Nasmith Co Ltd
152-154- Multi Tenant Office
153- Chinn Barber
155- Meen & Meen
153-161- Multi Tenant Office
156- Halsted Est Brokers
158- Wall Bros Signs
159- Kennedy Real Estate
160- Toronto Testing Laboratory Ltd
161- Callum Cigars
162- Alberta Financial Brokers Ltd
164- Boving & Co of Canada Ltd
165- Wheaton & Co
166- Multi Tenant Office
168- Canadian Powers Regulating Co Ltd
170-172- Carrick Grocers
173- Spain Barber
174-176- Union Trust Co
179- Doctors Office
182- Montreal Star
184- International Permanent Investments Ltd
186- Haick Shoe Maker
188- St Tsirilles Fruit

Bremner Boulevard (1-290)	-Street Not Listed
Church Street (1-15)	1-7- Eckardt HP & Co 2-16- Greey Wm & JG Mill 5-7- Heinz HJ Co preserves 9- Consumers Cordage Co Ltd - Berlin Lion Brewery Ltd 11- Carters Tested Seeds 13- Toronto Creamery Ltd
Conger Coal Lane (All)	-Street Not Listed
Cooper Street (All)	-Street Not Listed
Dockside Drive (All)	-Street Not Listed
Knapp Lane (All)	-Street Not Listed
Freeland Street (All)	-Street Not Listed
Front Street East (1-30)	1- Canadian Rubber Co Ltd 2-8- Board of Trade Building 3-5- Canada Customs 7- Millinery Commissioners Ltd 9- Canada Brokerage Co Ltd - Fibred Asphalt Paving Co 10- Nelson HW & Co Ltd

	<p>11-Dalton Bros</p> <p>12- National Products Co Ltd</p> <p>14- Bayer Co Dye Stuffs</p> <p>15-17-Hamilton Shoes</p> <p>16-Gowans & Co. Ltd.</p> <p>- British & Continental Agencies Ltd</p> <p>18- Imperial Tobacco Co of Can Ltd</p> <p>19-Canadian Johns-Mansville Co. asbestos</p> <p>20- Continental Bag & Paper Co Ltd</p> <p>21-23- Eby-Blain Ltd</p> <p>22- British America Assurance Co</p> <p>24- Lambe WGA & Co Brokers</p> <p>25-Multi Tenant Commercial</p> <p>26-28- Dom Transport Co Ltd</p> <p>27- Walkerville Brewing Co</p> <p>29- Howard RH & Co Liquor</p> <p>30- Lisperard Ewing & Co Importers</p>
Front Street West (1-30)	<p>24- Hawthorn DD & Co Shoes</p> <p>26-28-Canadian Fairbanks Co Ltd</p> <p>30-McLaren & Dallas Shoes</p>
George Street South (1-50)	- Address Not Listed
Grand Trunk Crescent (All)	-Street Not Listed
Harbour Square (All)	-Street Not Listed

Harbour Street (1-150)	- Address Not Listed
Henry Lane Terrace (All)	- Address Not Listed
Lake Shore Boulevard East (1-215)	-Street Not Listed
Lower Jarvis Street (1-85)	- Address Not Listed
Lower Simcoe Street (1-60)	-Street Not Listed
Market Street (1-5)	- Address Not Listed
Queens Quay East (1-140)	-Street Not Listed
Queens Quay West (1-240)	-Street Not Listed
Richardson Street (All)	- Address Not Listed
Scott Lane (All)	-Street Not Listed
Scott Street (1-40)	-All Residential 1-5- Canadian Fog Signal Co 7- Wrigley Wm Co Ltd 8-GTR warehouse 21- Earls Mfrs Agt 22- Ontario Curling Assn 23-Multi Tenant Office

	<p>24- Adamson Ins Adjusters</p> <p>25-27-King Joseph leather</p> <p>28- British American Assurance Co Ltd</p> <p>- Hammermill Pulm and Lumber Co Ltd</p> <p>31- London Mutual Fire Ins Co</p> <p>33- Multi Tenant Office</p> <p>39-41- Toronto and York County Patriotic Fund Assn</p> <p>40- Scales JW Ltd</p>
The Esplanade (1-50)	<p>32- Murphy J Blk-smth</p> <p>34- Warehouse</p> <p>42-Res</p> <p>50- Toronto Fruit Auction</p>
Wellington Street East (1-25)	<p>-All Residential</p> <p>1-3- Wilson Andrew & Co</p> <p>2-4-Multi Tenant Office</p> <p>6-Multi Tenant Office</p> <p>8-10-Multi Tenant Office</p> <p>9- Bain & Cubitt Ltd</p> <p>11- Ruddy E L Co Ltd</p> <p>12-14- Multi Tenant Office</p> <p>13-15- Multi Tenant Office</p> <p>16-20- Multi Tenant Office</p> <p>17-GNW Tel Co</p> <p>19- Multi Tenant Office</p> <p>21-25- Macdonald John & Co</p> <p>22-Western Assurance Co.</p>

<p>Wellington Street West (1-25)</p>	<p>1-Dominion Messr & Signal</p> <p>5- Pittsburgh Safe Co</p> <p>6-Canadian Carpet & Comforter Mfg.</p> <p>7- Fowke Singer Co Ltd</p> <p>8-14-Grand & Toy Ltd.</p> <p>9-Robinson & Dale</p> <p>11- Boyd-Brumell Co ltd</p> <p>13- Merchants Bank of Canada</p> <p>15- Merchants Bank Chambers</p> <p>16-Ontario Club</p> <p>17-19-American Club</p> <p>20-22-Multi Tenant Office</p> <p>21-23-Kilgour Bros paper bags</p> <p>24-Multi Tenant Office</p> <p>25- Bradshaw A & Son Ltd</p> <p>- Knox Mfg Co</p>
<p>Yonge Street (1-50)</p>	<p>15-19- Can Consolidated Rubber Co</p> <p>31-Multi Tenant Office</p> <p>32- Salada Ceylon Tea Co</p> <p>33- Jackson, Potts & Co</p> <p>34-Multi Tenant Office</p> <p>36- Armstrong & Poffard Ltd</p> <p>37- Multi Tenant Office</p> <p>38- Lyons & Marks</p> <p>39-Board of Trade Hotel</p> <p>40- Thompson & Ahern & Co.</p>

	<p>42-Toronto News Co.</p> <p>43-Wilson & Co.</p> <p>44- Ontario Rubber Co</p> <p>45- Liberty Bureau of Canada Ltd</p> <p>46- Canada Steamship Lines</p> <p>47-Gutta Percha & Rubber Mfg.</p> <p>48-Dominion Exp. Co.</p> <p>49-Bank of British North America</p> <p>50-Goldsmith's Stock Co.</p>
York Street (1-25)	- No Listings Within Range

PROJECT NUMBER: MMM	
Site Address:	Toronto, Ontario
Year: 1910	
Site Listing:	-No Civic Address
Adjacent Properties:	
Bay Street (1-200)	<p>51-53- Allan AA & Co Ltd</p> <p>52- Multi Tenant Office</p> <p>63- Multi Tenant Office</p> <p>64-68- Brock WR CO Ltd</p> <p>67- Pullman & Sons</p> <p>69- Canada Screw Co</p>

- Embroidery & Quilting Co
70-Multi Tenant Commercial
71- Backrack & Co Ltd
72-74- Multi Tenant Office
73- Tugwell HC & Co Ltd
75- Dineen Mfg Co Ltd
76-Garland Mfg. Co.
77- Multi Tenant Office
78- Multi Tenant Office
80- Jessop & Sons Steel
- Phillips & WRinch Ltd
81-Telegram Bldg.
82- Muirhead A Co Ltd
84- Toronto Upholsterers Supply Co Ltd
- Canadian Carpet Co
88- Begg & Cubitt Staty
90-Cronyn Edward & Co Brokers
92-Toronto Engraving Co.
94- Wood, Vallance & Co
95- Baillie Wood & Croft Brokers
96- Ames Tailors
97- Sterling Bank of Canada
98- Ontario Club
99-103- Multi Tenant Office
106-110-Multi tenant Office
109- National Club
110- Economist Ptg & Pub Co
112- Canada Paper Co

114- Royal Canadian Yacht Club
115- Multi Tenant Office
117- Beaver Lock & Machine Works
- Toronto Skirt Specialty Co
119-121- Bay Tree Hotel
120- Lyon & Marks
122- Myott Son & Co Ltd
123- Multi Tenant Office
124- Curry Bros Printers
- National Embossing Co
125- Squire Cigars
126- Schiller Restr
127- New Squire Brokers
128- Fegan Confr
129- Canadian Photograph Co
130- Alphaduct Mfg Co Ltd
131- Defender Photo Supply Co
132- Auto Tire Co Ktd
133- Real Estate Agency Co
135- Fire Hall No 1
136- Logan Bookbndrs Machinery
138- Dodge Mfg Co of Toronto Ltd
142- National Business Exchange
144- Remington Typewriter
- Burroughs Adding Mach Co
145- Dominion Automobile Co Ltd
146- Matthews Shoe Shines
151- Canada Cycle & Motor Co Ltd

	<p>152-154- Multi Tenant Office</p> <p>153-161- Multi Tenant Office</p> <p>155- Motor Bus Co Ltd</p> <p>156- Deeks Tailor</p> <p>158- Slater RM & Co</p> <p>160- Tilley & Son Leather</p> <p>164- Warren Bituminous Paving Co</p> <p>165- Pearson Restr</p> <p>166- Multi Tenant Office</p> <p>167- Spain Barber</p> <p>168- Jones JL Engraving Co</p> <p>170-172- Carrick Baker</p> <p>171- Roberts Ointment Co</p> <p>173- Bainbridge Cigars</p> <p>174-176- Union Trust Co</p> <p>177- Ritter Shoes</p> <p>178- Cuthbert Barber</p> <p>181- Connor-Ruddy Co Ltd</p> <p>182- Sovereign Life ASsce Co</p> <p>184- Canadian Gunagathon Co Ltd</p> <p>190- Goldstein Tailor</p>
Bremner Boulevard (1-290)	-Street Not Listed
Church Street (1-15)	<p>2-8- Greey Wm & JG Mill</p> <p>5-13- Tor Cold Storage Co</p> <p>12-16- Storehouse</p>

Conger Coal Lane (All)	-Street Not Listed
Cooper Street (All)	-Street Not Listed
Dockside Drive (All)	-Street Not Listed
Knapp Lane (All)	-Street Not Listed
Freeland Street (All)	-Street Not Listed
Front Street East (1-30)	<p>1-Canadian Rubber Co.</p> <p>2-8- Board of Trade Building</p> <p>3-Foy Liquors</p> <p>5- Eddy EB CO Ltd</p> <p>9-Canada Brokerage</p> <p>10- Maclean Pub Co Ltd</p> <p>11-Dalton Bros</p> <p>12- Maclure & Langley LTd</p> <p>- Tobler & Co Ltd</p> <p>14-16-Gowans & Co.</p> <p>- London & Toronto Trading Co</p> <p>- Farbenfabriken of Elberfeld Co</p> <p>15-17-Hamilton Shoes</p> <p>18-20- Lailey WH & CO.</p> <p>19-Eckardt HP & Co.</p> <p>21-23-Eby, Blain Co.</p> <p>22-British America Ins.</p> <p>24- Lambe WGA & Co</p>

	<p>25- Newfoundland Fresh Fish Packing Co</p> <p>26-28- Lea Pickling & Preserving Co Ltd</p> <p>27-Multi Tenant Office</p> <p>29- Dom Wire Mfg Co Ltd</p> <p>30- Carborundum CO of Niagara Falls</p>
Front Street West (1-30)	<p>10-Canadian Camera Co.</p> <p>12-Singer Sewing Co.</p> <p>24-Hawthorne Shoe Co.</p> <p>26-28-Canadian Fairbanks Co.</p> <p>30-McLaren & Dallas shoes</p>
George Street South (1-50)	- Address Not Listed
Grand Trunk Crescent (All)	-Street Not Listed
Harbour Square (All)	-Street Not Listed
Harbour Street (1-150)	- Address Not Listed
Henry Lane Terrace (All)	- Address Not Listed
Lake Shore Boulevard East (1-215)	-Street Not Listed
Lower Jarvis Street (1-85)	- Address Not Listed
Lower Simcoe Street (1-60)	-Street Not Listed

Market Street (1-5)	- Address Not Listed
Queens Quay East (1-140)	-Street Not Listed
Queens Quay West (1-240)	-Street Not Listed
Richardson Street (All)	- Address Not Listed
Scott Lane (All)	-Street Not Listed
Scott Street (1-40)	8- GTR Bonded Warehouse 21- Toronto Messenger Co Ltd 22- Insurance Office 23-Multi Tenant Office 24- Goodall & Son Ltd Staty - Decorative Poster Co - Frest Arts & Crafts 25-27- King Joseph Leather 26- Bailey Ins 28- Law Office 31-33-Multi Tenant Office 39-41- McIlwain James A & Co
The Esplanade (1-50)	-All Residential 1-Milnes Coal 42-Canada Ice Co. 43-Lake Simcoe Ice Supply

<p>Wellington Street East (1-25)</p>	<p>-All Residential</p> <p>1- Armstrong Co</p> <p>- Tetley & Co Teas</p> <p>2-4- Multi Tenant Office</p> <p>5- Jacobi Shoe Store</p> <p>6- Multi Tenant Office</p> <p>7- Milligan Cigars</p> <p>8-10- Multi Tenant Office</p> <p>11- Connor-Ruddy Co Ltd</p> <p>12-14- Multi Tenant Office</p> <p>13-15- Multi Tenant Office</p> <p>16-20- Multi Tenant Office</p> <p>17- GNW Telegraph</p> <p>19- London Assce Corp</p> <p>21-25- Macdonald John & Co</p> <p>22- Wester Assurance Co</p> <p>24- Patriarche & Co</p>
<p>Wellington Street West (1-25)</p>	<p>-All Residential</p> <p>1- Anderson TO & Co</p> <p>3- Daniel FC & Co</p> <p>5- Canadian Office & School Furn Co</p> <p>- Art Brass & Wire Works</p> <p>6-Robinson & Dale</p> <p>7- Fowke-Singer Co Ltd</p> <p>8-Boston Mfg.</p> <p>9- Canada Publishing Co</p>

	<p>10-14-Grand & Toy</p> <p>11- Boyd-Brumell Co Ltd</p> <p>13- Merchants Bank of Canada</p> <p>15- Merchants Bank Chambers</p> <p>16-Standard Bank of Canada</p> <p>-Caulfield Burns & Gibson</p> <p>17-19- Multi Tenant Office</p> <p>20-22-Payne & Co.</p> <p>21-23- Kilgour Bros</p> <p>24-Gray Building</p> <p>25- Bradshaw A & Son</p> <p>- Knox Mfg Co</p>
<p>Yonge Street (1-50)</p>	<p>31- Multi Tenant Office</p> <p>32- Salada Ceylon Tea Co</p> <p>34-Multi Tenant Office</p> <p>36- Davidson & Hay Ltd</p> <p>37- Multi Tenant Office</p> <p>38-Robinson & Lindsay Rubber Co.</p> <p>39- Board of Trade Hotel</p> <p>40- Irwin Broker</p> <p>42-Toronto News Co.</p> <p>43- Wilson Andrew & Co Tobacco</p> <p>44-On. Rubber Co.</p> <p>45- Library Bureau of Canada Ltd</p> <p>47- Gutta Percha & Rubber Mfg Co of Tor Ltd</p> <p>48-Dom. Exp. Co.</p> <p>49- Bank of British North America</p>

	50-Goldsmith's Stock Co.
York Street (1-25)	- No Listings Within Range

PROJECT NUMBER: MMM	
Site Address:	Toronto, Ontario
Year: 1905	
Site Listing:	-No Civic Address
Adjacent Properties:	
Bay Street (1-200)	<p>- All Residential</p> <p>24- Eckardt Casket and Silver Plate Co</p> <p>40- Gordon Mackay & Co</p> <p>43-49- Fire Swept</p> <p>44-62- Fire Swept</p> <p>51-Allan AA & Co. hats, caps</p> <p>53-61- Fire Swept</p> <p>64-68-Brock Co. Ltd. dry goods</p> <p>67- Home Tlrs Trimmings</p> <p>69- Canada Screw Co</p> <p>- Embroidery & Quilting Co</p> <p>70- Dunn's Bulletin</p> <p>71- Menzie Mfg Co Ltd</p> <p>72-74- Westwood CH & Co Ltd</p>

73- Sharpe HF & Co
75-Crown Hotel
76- Anderson & Machbeth Co Ltd.
77- Library Bureau of Canada
78- Allcock Laight & Westwood Co Ltd
80- Jessop Wm & Son
81- Evening Telegram
83- McEachren's Cleaning Dyeing & Repairing Works
84- Fisher Mark Sons & Co
85- Taylor & Sharpe Tailors
86- Payne WH & Co
87-Bunker & Son seals
89-Ramsey & Co.
90-Canada Paint Co.
91- Watson Tailors
92-Toronto Engraving Co.
93- Toronto Flower & Headgear Co
94- Wood, Vallance & Co
95-97-Molson Bank
97-103- Multi Tenant Office
98-National Club
100-102- Hotel
105- Emergency Hospital
106-110-Multi Tenant Office
110-Mail Job Printing Co.
111- Humphrys Tobacconist
112- Multi Tenant Office
113- Talt & Co Wood Mantels

114-Rogers Electric
115- Thompson Paper Co
116- Dodge Mfg Co of Toronto Ltd
117- American Silver & Brass Co
118- Hoffman-Corr Mfg Co
120-Whitworth & Restall mattress mfrs
121- Bay Tree Hotel
122- Tilley Charles Leather
124-126- Bains & Peckover Mfrs
127- American News Agency
128- Allen McDonnel Co
129- National Refining Co
130- Lyon WA Co Ltd
131- Lee-Collins CO
132- Millen John & Sons Cycle Parts
133- American Pressing Co
134- Lyon & Marks
135- Fire Hall No 1
136- Rogers Cigars
138- Singer Mfg Co
140- Golden City Hotel
142- Jackson & Co
- Toronto Employment Agency
145- Canada Cycle & Motor Co Ltd
146- Excelsior Medallion and Art Co
153- Forbes Roofing Co
155-161- Multi Tenant Office
156- Toledo Computing Scale Co

	<p>158- Multi Tenant Office</p> <p>- Smokeless Fuel Saving System</p> <p>160- Multi Tenant Office</p> <p>164- Multi Tenant Office</p> <p>166- Defender Photo Supply Co</p> <p>168- Jones JL Engraving Co</p> <p>177- Rapid Messenger Service Store</p> <p>182- Soverign Life Assce Co</p> <p>- Canadian Gunagathon Co Ltd</p>
Bremner Boulevard (1-290)	-Street Not Listed
Church Street (1-15)	<p>1- Hotel</p> <p>2-8- Greey Wm & JG Storehouse</p> <p>5-13- Tor Cold Storage Co</p> <p>12-16- Storehouse</p>
Conger Coal Lane (All)	-Street Not Listed
Cooper Street (All)	-Street Not Listed
Dockside Drive (All)	-Street Not Listed
Knapp Lane (All)	-Street Not Listed
Freeland Street (All)	-Street Not Listed

Front Street East (1-30)	1-Canadian Rubber Co. -Dominion Oil Cloth 2-8-Multi Tenant Office 3- Foy Whol Liquors 5-Elliot & Co. Ltd 7- Todhunter Mitchell & Co 9- Canada Brokerate Co Ltd 10- Multi Tenant Office 11-13-Multi Tenant Office 12-Galt GF & J -Blue Ribbon Tea Co. 14-16-Gowans & Co. - Niagara Nav Co Ltd 15-17-Hamilton Shoes 18-20- Multi Tenant Office 19-Eckardt HP & Co. 21-23-Eby, Blain Co. 22-British America Ins. 24- Lambe WGA & Co 25- Red Rose Tea 26-28-Multi Tenant Office 27-Multi Tenant Office 29-Howard RH & Co. Liquor 30- Toronto Upholsters Supply Co
Front Street West (1-30)	10-12- Minerva Mfg Co
George Street South (1-50)	- Address Not Listed

Grand Trunk Crescent (All)	-Street Not Listed
Harbour Square (All)	-Street Not Listed
Harbour Street (1-150)	- Address Not Listed
Henry Lane Terrace (All)	- Address Not Listed
Lake Shore Boulevard East (1-215)	-Street Not Listed
Lower Jarvis Street (1-85)	- Address Not Listed
Lower Simcoe Street (1-60)	-Street Not Listed
Market Street (1-5)	- Address Not Listed
Queens Quay East (1-140)	-Street Not Listed
Queens Quay West (1-240)	-Street Not Listed
Richardson Street (All)	- Address Not Listed
Scott Lane (All)	-Street Not Listed
Scott Street (1-40)	-All Residential 1-3-White & Co.

	<p>5-Wilson & Co. oils</p> <p>7- Imperial Paper Box Co</p> <p>8-GTR warehouse</p> <p>21- King Cartage</p> <p>23-Multi Tenant Office</p> <p>25-27-King Joseph leather</p> <p>28-GNW Tel Co.</p> <p>29-Ontario Bank</p> <p>31-33-Ontario Bank</p> <p>39-Chapman Double Ball Bearing Co.</p> <p>40-Steele WH Co.</p>
The Esplanade (1-50)	<p>-All Residential</p> <p>36-38- Can Produce Co</p> <p>42- Canada Ice Co</p> <p>43-Lake Simcoe Ice Supply</p> <p>44-50- Toronto Picture Frame Mfg Co</p>
Wellington Street East (1-25)	<p>-Residential</p> <p>1-Gutta Percha & Rubber Mfg.</p> <p>2-4-Multi Tenant Office</p> <p>3-Multi Tenant Office</p> <p>5- Jacobi & CO Shoe Store</p> <p>6-Multi Tenant Office</p> <p>7- Milligan Cigar</p> <p>8-10-Multi Tenant Office</p> <p>9-11- Smith Whyte & Runicman Millinery</p> <p>12-14- McCall D Co</p>

	<p>13-Sun Ins. Office of London</p> <p>15-Multi Tenant Office</p> <p>16-Phoenix Assurance Co.</p> <p>17-GNW Tel Co.</p> <p>18- Law Office</p> <p>19- Dever WF & Co</p> <p>20-Marine Dep't Western Assoc.</p> <p>21-25- Macdonald John & Co Goods</p> <p>22-Western Assurance Co.</p> <p>24-Ontario Bank</p>
<p>Wellington Street West (1-25)</p>	<p>- All Residential</p> <p>1- Multi Tenant Office</p> <p>2-4-Dom Exp Co.</p> <p>3-Daniel FC & Co.</p> <p>5- Cdn Office & School Furn Co</p> <p>- Art Metal Construction Co</p> <p>6- Retro Store on Yonge</p> <p>7- FowkeOSinger Co LTd</p> <p>8- United Shoe Machinery Co</p> <p>- Boston Mfg Co</p> <p>9-Canadian Publishing Co.</p> <p>10-14- Grand and Toy</p> <p>11-Boyd Brumell Co.</p> <p>13-Merchants Bank of Canada</p> <p>15-Multi Tenant Office</p> <p>16-Standard Bank of Canada</p> <p>17-19-Multi Tenant Office</p>

	<p>18- Wyld-Darling Co</p> <p>20- Rea AE & Co</p> <p>21-23-Kilgour Bros paper bags</p> <p>24-Multi Tenant Office</p> <p>25- Bradshaw & Son</p>
Yonge Street (1-50)	<p>31-Multi Tenant Office</p> <p>32-Larkin PC & Co.</p> <p>34-Multi Tenant Office</p> <p>36- Canada Grocers Ltd</p> <p>37- Stanley Chambers</p> <p>38-Robinson & Lindsay Rubber Co.</p> <p>39-Board of Trade Hotel</p> <p>40-Merchants Dispatch Transportation Co.</p> <p>41-Clarke & Clarke Leather</p> <p>42-Toronto News Co.</p> <p>43-Wilson & Co.</p> <p>44-Weese & Son</p> <p>45-Commercial Club</p> <p>46-Royal Bank of Canada</p> <p>47-Gutta Percha & Rubber Mfg.</p> <p>48-Dominion Exp. Co.</p> <p>49-Bank of British North America</p> <p>50-Goldsmith's Stock Co.</p>
York Street (1-25)	- No Listings Within Range

PROJECT NUMBER: MMM	
Site Address:	Toronto, Ontario
Year: 1900	
Site Listing:	-No Civic Address
Adjacent Properties:	
Bay Street (1-200)	2- Tor Coffee & Spice Co 4- Can Printing Ink Co 6-8- Lithographing Co 10-12- Halley Bros 14-18- McClary Mfg Co 21- Royal Dom Mills 22- Toronto Pharmacal Co 24- Exkardt Casket Co 40-Warehouse 43-47-Barber & Ellis Co. whol 45-Maple Leaf Woolen Mills Co. 46-Cockburn & Rea mInry 47-49-Tooke Bros shirts 48-Morrice Son & Co. mfrs agts 50-54-Multi Tenant Office 51-Allan AA & Co. hats, caps 53-Croft & Sons fishing tackle 55-Goulding & Sons

56-Green & Co. millinery
57-ET Corset Co.
58-Multi Tenant Office
59-Lincoln Paper Mills
60-Multi Tenant Office
61-Wyld, Grasett, Darling Co.
62-Wilkes Westwood Co fishing tackle
64-68-Brock Co. Ltd. dry goods
67-Gwatkin & Son printers' supplies
69-Multi Tenant Office
70-Multi Tenant Commercial
71-Hees & Son shades
72-Multi Tenant Office
73-Allcock, Laight, & Westwood fishing tackle
75-Crown Hotel
76-Garland Mfg. Co.
77-Office Specialty Mfg.
80-Menzie, Turner & Co.
-Jessop Wm & Sons steel mfrs
81-Telegram Bldg.
84-Davis & Henderson stationary
85-Higgins & Saunders tlrs
86-Holman & Pattullo, barr
-Payne & Co.
87-Bunker & Son seals
88-Price Mfg. Co. pro med
89-Ramsey & Co.
90-Canada Paint Co.

	<p>-Frontenac Ink Works</p> <p>-Toronto Lead & Color Co.</p> <p>-Midland Press</p> <p>92-Toronto Engraving Co.</p> <p>93-Acme Printing Co.</p> <p>-Tailoring & Repairing Co.</p> <p>94-Sharpe & Co</p> <p>95-97-Molson Bank</p> <p>97-103-London & Canadian Chambers</p> <p>-Weir Specialty Co.</p> <p>98-National Club</p> <p>99-Tutti Frutti Selling Machines</p> <p>101-London & Canadian Loan & Agency</p> <p>103-Multi Tenant Office</p> <p>105-Toronto General Hospital</p> <p>106-110-Multi tenant Office</p> <p>110-Mail Job Printing Co.</p> <p>112-Taylor Scott & Co.</p> <p>114-Rogers Electric</p> <p>116-Steele & Honeysett</p> <p>118-Multi Tenant Office</p> <p>120-Whitworth & Restall mattress mfrs</p>
Bremner Boulevard (1-290)	-Street Not Listed
Church Street (1-15)	<p>1- City Weight Scales</p> <p>2-8- Greey Wm & JG Mills</p> <p>9-13- Tor Cold Storage Co</p>

	12- Blacksmiths
Conger Coal Lane (All)	-Street Not Listed
Cooper Street (All)	-Street Not Listed
Dockside Drive (All)	-Street Not Listed
Knapp Lane (All)	-Street Not Listed
Freeland Street (All)	-Street Not Listed
Front Street East (1-30)	1-Canadian Rubber Co. -Dominion Oil Cloth 2-8-Multi Tenant Office 3-Adams & Burns 5-Elliot & Co. 7-Tor Biscuit & Confy 9-Lumsden Bros 11-13-Multi Tenant Office 12-Galt GF & J -Blue Ribbon Tea Co. 14-16-Gowans & Co. 15-17-Hamilton Shoes 18-Thompson & Thompson -Cloak Mfg Co. 19-Eckardt HP & Co. 20-Empire Cloak Co.

	<p>21-23-Eby, Blain Co.</p> <p>22-British America Ins.</p> <p>24-Wilson Wm & Co. oils</p> <p>25-Lipton Sir Thomas teas</p> <p>26-28-Multi Tenant Office</p> <p>27-Multi Tenant Office</p> <p>29-Howard RH & Co.</p> <p>30-Hudson RS soaps</p>
Front Street West (1-30)	<p>9-Copp Co.</p> <p>10-Levison Bros & Co.</p> <p>11-McKeller & Dallas</p> <p>12-Minerva Mfg. Co.</p> <p>13-Boulter & Stewart</p> <p>14-16-Multi Tenant Commercial</p> <p>15-Canada Paper Co.</p> <p>17-Caulfeild, Henderson & Burns</p> <p>18-Continental Costume</p> <p>-Hamilton Powder Co.</p> <p>20-Multi Tenant Office</p> <p>21-Northrop & Lyman Co.</p> <p>22-Prime & Rankin</p> <p>23-Evans & Sons</p> <p>24-Mullti Tenant Commercial</p> <p>25-Multi Tenant Office</p> <p>26-Multi Tenant Office</p> <p>27-Multi Tenant Office</p> <p>28-Multi Tenant Commercial</p>

	29-Toronto Rubber Shoe Co. 30-Samuel M&L, Benjamin & Co. metals
George Street South (1-50)	- Address Not Listed
Grand Trunk Crescent (All)	-Street Not Listed
Harbour Square (All)	-Street Not Listed
Harbour Street (1-150)	- Address Not Listed
Henry Lane Terrace (All)	- Address Not Listed
Lake Shore Boulevard East (1-215)	-Street Not Listed
Lower Jarvis Street (1-85)	- Address Not Listed
Lower Simcoe Street (1-60)	-Street Not Listed
Market Street (1-5)	- Address Not Listed
Queens Quay East (1-140)	-Street Not Listed
Queens Quay West (1-240)	-Street Not Listed
Richardson Street (All)	- Address Not Listed

Scott Lane (All)	-Street Not Listed
Scott Street (1-40)	<p>5-7-Alexander & Co.</p> <p>21-Tetley & Co.</p> <p>23-Multi Tenant Office</p> <p>31-33-Multi Tenant Office</p> <p>39-London Bolt & Hinge</p> <p>8-Warehouse</p> <p>24-Multi Tenant Office</p> <p>28-Legal Office</p> <p>38-Res</p>
The Esplanade (1-50)	<p>-All Residential</p> <p>42-50-Vacuum Oil Co.</p> <p>43-Lake Simcoe Ice Supply</p>
Wellington Street East (1-25)	<p>-All Residential</p> <p>2-4,8-10,18,20-Multi Tenant Office</p> <p>22-Western Assurance Co.</p> <p>24-ON. Bank</p> <p>1,3-Multi Tenant Office</p> <p>11-Reid & Co.</p> <p>15-Multi Tenant Office</p> <p>17-GNW Telegraph</p> <p>19-London Assce. Corp.</p> <p>21-25-Macdonald & Co.</p>
Wellington Street West (1-25)	-All Residential

	<p>2-4-Dom. Exp. Co.</p> <p>14-Grand & Toy</p> <p>16-Standard Bank of Canada</p> <p>20-22-Office</p> <p>24-Multi Tenant Office</p> <p>5-Phillips & Wrinch</p> <p>7-Monsoon Tea</p> <p>9-Canada Publishing</p> <p>11-Boyle-Brunmell</p> <p>13-15-Merchant Bank of Canada</p> <p>17-19-Multi Tenant Office</p> <p>21-23-Kilgour Bros</p>
<p>Yonge Street (1-50)</p>	<p>32-Larking & Co.</p> <p>34-Multi Tenant Office</p> <p>42-Toronto News Co.</p> <p>44-Atkinson Bros.</p> <p>48-Dom. Exp. Co.</p> <p>50-Goldsmith's Stock Co.</p> <p>31,37-Multi Tenant Office</p> <p>39-Board of Trade Hotel</p> <p>43-Wilson & Co.</p> <p>45-Stanton & Co.</p> <p>47-Royal Ins. Co.</p>

York Street (1-25)

26-Walker House barber shop



www.lgicscanada.com
 alantos@lgicscanada.com
 Phone : 613 875-7387

City Directory Information Source
Polk's City of Toronto & East York, Ontario Criss Cross Directory

PROJECT NUMBER: MMM	
Site Address:	Toronto, Ontario
Year: 1999	
Site Listing:	-No Site Provided
Adjacent Properties:	
Adelaide Street East (30-140)	- All Residential 31-Canada Post Corp 36- Bestway Maintenance - Canada Comm Group Inc 53-Wegg Georges Ltd 55-Multi Tenant -Japanese Seafood Restr 57-Chamber Lounge 59-Healing Hands Massage Therepy Clinic -Superintendent Placement Network Inc

61-Q-Print

63-Canada Map Co.

65-Ability Learning Network

-Perpetual Industries Ltd

80- Emrik H Suichies & Associates

82- Sidus Systems Inc

84- Ben's Printing

- Rennicks Chiropractic Offices

86- Printing House Ltd

90- Numbers

- Stardust

- Sutter Hill Property Managent

100- Canada Typewriter Co

- Dominion Business Machines

- Dominion Typewriter

- Toronto Typewriter Co

112- Canadian Foundation for Dispute Resolution

- Instant Access Communications

- Morphometrix

- Onroad Communications

- Powers & Associates

- REsite Solutions

- Stitt Feld Handy Houston

120- Software Gaming Corp

125-Howe CD Institute

132- World Salon

134- MGC Management Inc

- Online Mortgage Explorer Inc

	<ul style="list-style-type: none"> - Otter John Engineering Services - Ponting Courtney L International Agencies Ltd - Reinhart Paul J & Assoc - Softeck Innovations - Storhouse Design Inc - Vogue Bistro 135- Anglican Diocese of Toronto 138- GR & A Productions Inc - Great Productions Inc - Palmtop Shop 140- Netstrategy Inc - Newton Store - The Palmtop Shop
<p>Church Street (16-100)</p>	<ul style="list-style-type: none"> -All Residential 16- Le Papillon French Restaurant 30-The Kastru Group Inc -Total Convenience Food Market -Vector Design Inc 34-Subway Sandwiches & Salads 35-Della Scala Fine Art -Hot House Café -Market Square Dry Cleaners -Res Apartments 38-Valet Service/res 65- Anglican Parish Church 76- Whitehouse Hotel 80- Canadian Corps of Commissionaires

	81- Young Thailand Restaurant 97- Florentine Court Dining Room
Colborne Lane (All)	-Street Not Listed
Colborne Street (25-60)	39- El Toro Steak House 41- Clarke-Way Travel 43- Multi-Tenant Office Building 45- Multi-Tenant Office Building 47- Multi-Tenant Office Building (Melbourne Building) 53- Teppanyaki Japanese Experience
Court Street (All)	-No Listings On Street
Farquhars Lane (All)	- Street Not Listed
Front Street East (31-100)	-All Residential 37-Designtex Inc -Global One -Steelcase Canada Ltd 39-Frida Crafts Stores 41-Hikers Haven -Mountain Equipment Co Op 43-Multi Tenant Office Building 45-JF Clatworthy Lighting 47-Moore Pearsall Leathers Ltd 49-Down Under Billiards -Europe Bound

-Idea People
-Interquest Incorporated
-Novalis
-Travel Cuts
-Web Sights International Corporation
51-Multi Tenant Office Building
53-Platt Imports
57-Toronto Life Café
59-African Medical Research Foundation
-Toronto Life Fashion Magazine
61-Beck Anderson MFg
-Black Feather Wilderness Adventures
-Trailhead
65-Multi Tenant Office Building
-Second Cup
67-C'est What
-Harry Young Shoes Ltd
69-Brack Electronics
71-The Jersey Giant
73-Red Pepper Steak House & Wine Loft
74-Dominican Republic Tourism Office
-Indian Trade Exhibition Centre
-Market Square Retail Management
-O&Y Properties Inc
-United Generations Ontario
-Volumes Volumes Volumes
75-Beneplan
-ES Studio Centre Inc

-Esplanade Holdings Inc
-Jack Pine Multi Media Inc
-Ontario Association of Children's Aid Society
77-Blockbuster Video Canada Inc
80-Multi Tenant Office Building
81- Starbucks Coffee Co
83- Wonderful & Whites
85- RA Business Services
- Up Front Entertainment Inc
- USCAN
87- Cine Nova Productions Inc
- Encompass Hospitality
- LCBO
- McIntyre Kennedy INc
- Sub Productions Inc
- TCD Productions Inc
91- Churrasco of the St Lawrence
- Family Food Market
- Mustachio Inc
- Pasta Mia St Lawrence
- Roses Only
- Rube's Flours
- St Lawrence Pizza & Ice Cream
92- Bisket An Basket
- Chudleigh's Apple Tree
- Health Shoppe
- St Lawrence Market
- St Lawrence Snack Bar

	<p>93- Multi Tenant Commercial Food</p> <p>95- Multi Tenant Commercial Food</p> <p>100- 1063263 Ont Ltd</p> <p>- Allen and Phelan</p> <p>- Front Photo Ltd</p> <p>- Jack Loys Bar & Grill</p> <p>- Polyglot Translation Service Ltd</p> <p>- Reprodux Copy Centres Yes International</p>
Jarvis Street (1-75)	<p>- All Residential</p> <p>11- Golden Griddle Family Restaurants</p> <p>33- The Optic Zone Inc</p> <p>65- Canadian Independent Film Series</p> <p>71- Bombay Palace</p>
King Street East (40-150)	<p>-All Residential</p> <p>50- Hungry Eyes Café</p> <p>- Skidders</p> <p>73- Cyrano's Restaurant</p> <p>79- Dancing on King</p> <p>89- Adourine's Rug Gallery</p> <p>91- Albany Club</p> <p>92- Kings Cleaners</p> <p>95- Multi-Tenant Office Building</p> <p>111-La Marquette Restaurant</p> <p>-Laurco Holdings Ltd</p> <p>-Randolph Group Management Consultants</p> <p>125-Millennium Health & Fitness</p>

	<p>133-Equifund Corporation</p> <p>-Medius Communications Inc</p> <p>-Tapscott Associates</p> <p>-Woodcliffe Development Corporation</p> <p>135-MMI Group</p> <p>141-Creative Copy & Design Imaging</p> <p>-Network Imaging Centres Inc</p> <p>142-Hubbard Sales Agency</p> <p>-ITPR</p> <p>-Multimedia Communications Inc</p> <p>-Opomian Society</p> <p>144-Greens Pan & Associates</p> <p>145-Multi Tenant Office Building</p> <p>150-Legacy Mirrors Inc</p>
Leader Lane (All)	<p>17-Tom Jones Steakhouse and Seafood</p> <p>22-Phillips Leasing Corp</p> <p>-Sunfun Swimwear Inc</p> <p>-Tishman Fran Agencies</p>
Lombard Street (20-100)	<p>- All Residential</p> <p>26- The Laugh Resort</p> <p>- The Milwaukee's Good Bites Beerateria</p> <p>- Zazu Restaurant</p> <p>36- Hanil Bank Canada</p> <p>- Kostyniuk Robert QC Law Offices</p> <p>50- Beach International Gems</p> <p>63- Canadian Mothercraft Society</p>

	<p>67- Third Stone Productions</p> <ul style="list-style-type: none"> - Toronto Video - Your English <p>100- BW Customs Consultant Ltd</p> <ul style="list-style-type: none"> - Body Resource Studio Corp - Construction Canada Magazine - Construction Specifics Canada - Editcomm Inc - French Samuel Ltd - McBride GR & Co Ltd - Ontario Library Assn - System for Universal Media Searching
Lower Jarvis Street (86-150)	<p>85- Boards of Education</p> <ul style="list-style-type: none"> - Downtown Alternative Primary School
Market Street (6-50)	<p>8- Alf's Antiques</p> <ul style="list-style-type: none"> - Baker Vandertuin & Hayes INC - Bullock Associates Design Consultants Inc - Dundurn Press Ltd - Glover Corp Productions - Hounslwo Press - Howe Brand Communications Inc - Simon & Pierre Publishing Co Ltd <p>12- Bolder Restaurant</p> <ul style="list-style-type: none"> - Fish Market Restaurant
Oak Hall Lane (All)	-Street Not Listed

Old Post Office Lane (All)	- Street Not Listed
The Esplanade (101-130)	- All Residential 110- Performing Arts Lodges of Canada - Robertson Dale Piano Tuner - Star Tracks Talent Agency 115- Older Women's Network
Toronto Street (1-30)	-All Residential -Listed Before #1 Toronto street with no civic address -Betz Pools Ltd -Mohawk Raceway -Pronto Auto Repair Dealerships Inc -Turf Care Products Ltd 1-Multi Tenant Commercial/Office Building -CIBC 2-Office Building 10-Office Building 17-Campbell Saxe Ltd -Health Wise Creative Resource Group -Type A Type 19-Rosewater Supper Lub 20-Office Building 23-Bishart Media Development assoc -Camelot Pictures Inc -Interior Construction Executive Inc 25-Druxy's Famous Deli Sandwiches

	<ul style="list-style-type: none"> -James and Boyden -Medlee Ltd -Open Air Books and Maps
Victoria Street (1-50)	<ul style="list-style-type: none"> -All Residential -Listed before #1 with no civic address -Rainbow Cleaners 20-Multi Tenant Commercial/Office 21-Ivan Hairstyling 25-Town Coffee Shop 32-David Hornell Elementary School 36-680 CFTR Radio Station -Rogers Broadcasting Ltd 44- Multi Tenant Office - Victoria Gift & Variety
Wellington Street East (26-50)	<ul style="list-style-type: none"> -All Residential 26-Multi Tenant Office Building -CTI Business Interiors Inc -Corporate Supporting Recycling -The Printing House Ltd 36-Andrew Clarke Classic Homes -Bulloch Tailors -The Housewarmers -Market Block Commercial Properties -Upper Canada Adjusters 38-Advantage Group 42-Artistic Stationery Co Ltd

	-Craib Corporate Graphics -Ehmann Corp Ltd -Wilson Press Ltd 44-At Lzzt's -Lormmar Financial Services -Reservoir Lounge 49-Multi Tenant Office Building 50-Alacritous Inc -Dreamplay -Driscan Products Ltd -Marlowe -Scott Thornley & Company Inc -Weddingbells Inc
--	---

PROJECT NUMBER: MMM	
Site Address:	Toronto, Ontario
Year: 1995	
Site Listing:	- No Site Specified
Adjacent Properties:	
Adelaide Street East (30-140)	- All Residential 36- Canada Income Tax - Canada Post Corp - Civil Service Co-Op Crdt Scty

- GV Baldock & Assoc Ltd
53-Wegg Georges Ltd
55-Japanese Seafood Restr
67-Toronto Welfare Office
80- Emrik H Suichies & Assoc
82- Wholesale Travel Group
84- Downtown Chiropractic Ctr
- Rennick's Chiropractic Office
- Ben's Printing
86- Printing House Ltd
90- Amyotrophic Lateral Sclerosis
- Sweet Virginia's Café & Deli
100- Canada Typewriter Co
- Dominion Business Machines
- Techknowledge
- Toronto Typewriter Co
112- Powers & Assoc
125-Howe CD Institute
131- Broderick Foley
132- The World Salon
134- Courtney L Ponting Agencies
- Eureka Location Management
- First Peoples' Fund
- GR & AT Production
- Johnston Design Assoc Ltd
- KL Group Inc
- Paul J Reinhart & Assoc
- Storehouse Design Inc

	<p>- Vogue Bistro</p> <p>135- Anglican Diocese of Toronto</p> <p>138- Downright Window</p> <p>- Entermark Distribution System</p> <p>140- California Closet Co</p>
Church Street (16-100)	<p>-All Residential</p> <p>16- Papillon Dining Room</p> <p>17- Ms Emma Designs</p> <p>19- Protran Ltd</p> <p>30-Dvora Levinson</p> <p>-Inprint Editorial SVC</p> <p>-Jean Rankin</p> <p>-Kastru Grp Total</p> <p>-Convenience Food Market</p> <p>34-Samir Hair Design</p> <p>35-Offices</p> <p>-Pat and Mario's Restaurant</p> <p>38-Valet Service</p> <p>65- St. James Cathedral</p> <p>- Old York Cooperative Nursery</p> <p>74- Lansing Co-Operative Nursery</p> <p>76- Whitehouse Hotel</p> <p>80- Canadian Corps-Commissionaires</p> <p>81- Young Thailand Restaurant</p> <p>97- Florentine Court Dining Room</p>
Colborne Lane (All)	-Street Not Listed

Colborne Street (25-60)	<p>39- El Toro Steak House</p> <p>41- Commonwealth of Puerto Rico Tourism</p> <p>43- Multi-Tenant Office Building</p> <p>45- Café du Marche</p> <p>47- Multi-Tenant Office Building</p> <p>49- Wine Not Inc.</p> <p>53- Trattoria Spinello</p>
Court Street (All)	-No Listings On Street
Farquhars Lane (All)	- Street Not Listed
Front Street East (31-100)	<p>-All Residential</p> <p>37-Sprint Communications Canada</p> <p>-Steelcase Canada Ltd</p> <p>39-Frida Crafts Stores</p> <p>41-Mountain Equipment Co Op</p> <p>43-Multi Tenant Office Building</p> <p>45-Nicholas Hoare Ltd</p> <p>47-Moore Pearsall Leathers Ltd</p> <p>49-Down Under Billiards</p> <p>-Europe Bound</p> <p>-Canadian African Newcomer Aid</p> <p>-Interquest Incorporated</p> <p>-Novalis</p> <p>-Travel Cuts</p> <p>51-Multi Tenant Office Building</p>

53-Dhurrie Rug Shop
-Platt Inc
55-Tony Hauser Studio
57-Toronto Life Café
-World Literacy of Canada
59-African Medical Research Foundation
-Toronto Life Fashion Magazine
-Kidsummer
-Sarah Clothes
65-Multi Tenant Office Building
-Second Cup
67-C'est What
-Harry Young Shoes Ltd
69-Brack Electronics
71-The Jersey Giant
73-Pizzeria Uno
74-NG Collection
-Market Square Retail Management
-Volumes Volumes Volumes
75-Annuity Research & Marketing
-Computer Servicenters Canada
-Pension Counsel
-Ontario Association of Children's Aid Society
77-Della Scala Fine Art
79-Alf's Antiques & Fine Furn
80-Multi Tenant Office Building
83- Front Street Antiques
87- LCBO

	<ul style="list-style-type: none"> - McIntyre Kennedy Inc - Ontario Liquor Store 92- Art Corner - Bisket a Basket - Chudleigh's Apple Tree - Health Shoppe - Neil's Soup Kettle At Market - St Lawrence Snakc Bar - Toronto St Lawrence Market 93- Multi Tenant Commercial Food 95- Multi Tenant Commercial Food 100- Blooming-The-Flower & Basket - CWR-SAS Group - Dev-Com Properties Corp - Gerts Deli - Keller Associates - Kendall Group - Dental Office - Reprodux Copy Ctr - Stone Kohn McQuire Vogt Arct
<p>Jarvis Street (1-75)</p>	<ul style="list-style-type: none"> - All Residential 11- Golden Griddle Restr 37- Mayfair Automotive 61- General Welding School 63- D&B Graphics Ltd - Kemmi Business Forms 71- Bombay Palace

	73- Direct Loom Persian Rugs
King Street East (40-150)	<p>-All Residential</p> <p>50- Pita Stop Restaurant</p> <p>- Skinners Sports Ltd.</p> <p>73- Cyrano's Restaurant</p> <p>75- Apts</p> <p>85- Baldwin Agency Inc.</p> <p>89- Adourine's Rug Gallery</p> <p>91- Albany Club</p> <p>95- Office Building</p> <p>111-La Marquette Restaurant</p> <p>-Randolph Group Management Consultants</p> <p>125-MMI Group</p> <p>-Table 125 Bar & Grill Inc</p> <p>-Market Vision Real Estate Corp</p> <p>-Equifund Corporation</p> <p>133-Kelly Lavoli Marketing</p> <p>-Market Partners Comms & Design</p> <p>-New Paradigm Learning Corp</p> <p>-Plan B Strategies</p> <p>135-Knoll Group</p> <p>142-Hubbard Sales Agency</p> <p>145-Multi Tenant Office Building</p> <p>150-Legacy Mirrors Inc</p>
Leader Lane (All)	17-Tom Jones Steakhouse and Seafood

<p>Lombard Street (20-100)</p>	<ul style="list-style-type: none"> - All Residential 26- A Little Night Magic Touring - Harper's Restaurant & Dinner - Laugh Resource - Milwaukee's Good Bites 36- Hanil Bank Canada 50- Beach International Gems - Reliance Comm-tec 55- Doug B Wilson Holdings Ltd 67- Electricimages Inc 100- Active Components - BW Customs Consultants Ltd - Editcomm Inc - Mart Pikkov - Ontario Library Assn - Pinchin Environmental Cnsltnts - Construction Specifications - G R McBride Co Ltd - BW Travel Svc Ltd
<p>Lower Jarvis Street (86-150)</p>	<ul style="list-style-type: none"> 85- Brant Street Daycare - Downtown Alternative Primary
<p>Market Street (6-50)</p>	<ul style="list-style-type: none"> 8- Bullock Associates Design Inc - Clarco Communications Ltd - First Cup - Sloane Estates Inc - Strong & Voisey Architects Inc

	<ul style="list-style-type: none"> - Amazing Textiles Tassels 12- Costers-A Shellfish Bar - Fish Market Restaurant
Oak Hall Lane (All)	-Street Not Listed
Old Post Office Lane (All)	- Street Not Listed
The Esplanade (101-130)	<ul style="list-style-type: none"> - All Residential 110- Star Tracks Talent Agency 118- Pontieri Automotive
Toronto Street (1-30)	<ul style="list-style-type: none"> -All Residential 1-Multi Tenant Office Building 2-Office Building 15-Office Building 17-Moore McLean Corp insurance 20-Office Building -ABC Demolition & Rubbish 25-Druxy's Famous Deli Sandwiches -Open Air Books and Maps
Victoria Street (1-50)	<ul style="list-style-type: none"> -All Residential 20-Beaconsfield Building Corp 21-Ivan Hairstyling 33-Mr. Danish of Canada Ltd -Print Three 44- Multi Tenant Office

<p>Wellington Street East (26-50)</p>	<ul style="list-style-type: none"> -All Residential 26-Multi Tenant Office Building 30-Mutli Tenant Office Building 32-Maccheroni Ristorante 36-Graf Bobby Café Restaurant -Phillips Doherty Corp Design 38-Advantage Group -Mossop Cornelissen & Assoc -Vinnie’s Wine Bar 40-Applications In Design -Architects Circle Ltd -Black Feather Wilderness -Morris Young Assoc -Pacesetter Travel -Tow King of Reproductions 42-Artistic Stationery Co Ltd -Craib Corporate Graphics -Caravalle Boats canada -Wilson Press Ltd 44-Corporate Event’s Management 48-Joe’s Spoon 49-Multi Tenant Office Building -Batterymarch Canada Inc 50-Business Centurions Centre

<p>PROJECT NUMBER: MMM</p>	
-----------------------------------	--

Site Address:	Toronto, Ontario
Year: 1990	
Site Listing:	- No Site Specified
Adjacent Properties:	
Adelaide Street East (30-140)	<ul style="list-style-type: none"> - All Residential 36- Revenue Canada 53-Puff n Stuff Variety Store 55-Japanese Seafood Restr -Domgroup Ltd -Counsel Management Inc -Tax Prep 60- Pam Pam Coffee Shop - Revenue Canada Taxation - Trend Capital Services Inc 67-Metro Community Services 82- Sidus Systems Inc 84- Paradel Investments - Ben's Printing 86- The Printing House 88- Dental Surgeon 90- Heavenly Muffins - Buy The Yard Interior Decorating 100- Dominion Typewriter Co Ltd 102- Toronto Typewriter Company

	<p>110-112- Law Office</p> <p>125-Howe CD Institute</p> <p>135- Anglican Diocese of Toronto</p>
Church Street (16-100)	<p>-All Residential</p> <p>16- Anesty's Restr</p> <p>17- Downright Products</p> <p>19- Hi-Fidelity Shop</p> <p>28-Toronto Dominion Bank</p> <p>34-Mario Martella Men's Hairstyling</p> <p>36-Total Convenience Food Market</p> <p>38-Valet Service Cleaning</p> <p>40-54- Park Ride</p> <p>65- St. James Cathedral</p> <p>76- Whitehouse Hotel</p> <p>78-80- Canadian Corps of Commissionaires</p> <p>81- Abundance Restr</p> <p>82- Viking Travel Centre Ltd</p> <p>89-95- Unit Parking</p> <p>97- Florentine Court Dining Lounge</p> <p>100- Parking Lot</p>
Colborne Lane (All)	-Street Not Listed
Colborne Street (25-60)	<p>39- El Toro Steak House</p> <p>41- The Orton Building</p> <p>43- Multi-Tenant Office Building</p> <p>45- Café du Marche</p>

	<p>47- Multi-Tenant Office Building (Melbourne Building)</p> <p>53- Teppanyaki Japanese Experience</p>
Court Street (All)	-No Listings On Street
Farquhars Lane (All)	- No Listings On Street
Front Street East (31-100)	<p>-All Residential</p> <p>34-Berczy Park</p> <p>35-Mountain Co Op Equipment</p> <p>37-BWS Advertising</p> <p>-Colt Sports Program Mgmt</p> <p>39-Frida Crafts Stores</p> <p>41-Aiken Heads</p> <p>43-Wood Gundy Inc</p> <p>-DMR Group Inc Management</p> <p>-Horop Company Inc</p> <p>-Kness Painting & Décor</p> <p>45-Space Age Shelving</p> <p>47-Multi Tenant Office Building</p> <p>51-Abitaire Design Inc</p> <p>-Greedy Realty Holdings & Investments Ltd</p> <p>53-Dhurrie Rug Shop</p> <p>55-Tony Hauser Studio</p> <p>57-Helen's Café</p> <p>59-Key Publishers Co Ltd</p> <p>-Inn Keeper Magazine</p> <p>-Toronto Life Fashion Magazine</p>

61-Design Thirteen Retail Furn
65-Multi Tenant Office Building
-Inprint Editorial Services
67-Harry Young Shoes Ltd
71-The Jersey Giant
73-Pizzeria Uno
75-Multi Tenant Office Building
77-Della Scala Fine Art
79-Alf's Antiques & Fine Furn
80-Multi Tenant Office Building
81- Tsuji Tom Photographic Services
- Faces & Places Talent Agency
- Architect Office
83- Devonshire Design Co
85- East Eighty-Fifth Restaurant
87- LCBO
- Pop International Group
- Cherrie Lowthian & Smith Ins Adjusters Ltd
- Source Data Products Eastern Inc
91- St Lawrence Market S Building
- Churrasco of St Clair
92- St Lawrence Market N Building
- Santina Foods Ltd
- Paddington's Pump Snack Bar
- Nick's Meat & Delicatessen
93- Manos Meats
- The Sausage King
- Scheffler's Meats & Delicatessen

	<p>94- St Lawrence Grocery</p> <p>100- Keenan's Gift Shop</p> <p>- Dentist Office</p> <p>- Astley Gilbert Reproductions Ltd</p> <p>- Law Office</p> <p>- Mercury International Trading</p> <p>- Architect Office</p>
Jarvis Street (1-75)	<p>18- Gross Machinery Group</p> <p>21-25- Metro Toronto Parking Authority</p> <p>27- Metro Toronto Parking Authority</p> <p>33- St Laurent Michelle Hairstyling</p> <p>37- Downtown Nissan Inc</p> <p>45- St Lawrence Health Services</p> <p>50- St James Park</p> <p>53- Variety Food Fair</p> <p>61-63- General Welding School Ltd</p> <p>69- Chartwal Sant</p> <p>71- Bombay Palace Restr</p> <p>75- Direct Loom Persian Rug Company</p>
King Street East (40-150)	<p>-All Residential</p> <p>50- Pita Stop Restaurant</p> <p>- Skinners Sports Ltd.</p> <p>73- Cyrano's Restaurant</p> <p>75- Strategex Ltd</p> <p>79- Elan Restaurant</p> <p>85- Multi-Tenant Office Building</p>

	<p>89- Adourine's Rug Gallery</p> <p>91- Albany Club</p> <p>93- Multi-Tenant Office Building</p> <p>97-Wellinton Trust Co</p> <p>106-St James Cathedral</p> <p>111-La Marquette Restaurant</p> <p>115-Toronto Sculpture Garden</p> <p>125-San Lorenzo Restaurant</p> <p>-Equifund Corporation</p> <p>133-Kelly Lavoli Marketing</p> <p>142-Hubbard Sales Agency</p> <p>144-CIBC</p>
Leader Lane (All)	<p>ws King Edward Sheraton Hotel</p> <p>17-Tom Jones Steakhouse</p> <p>ws Wellington Square Office Building</p> <p>22-Office Building</p>
Lombard Street (20-100)	<p>- All Residential</p> <p>40-42- Strand Fitness</p> <p>- Aperture Photography</p> <p>41-45- City Parking Canada Ltd</p> <p>50-60- City Parking Canada Ltd</p> <p>63- Forbes Broadcast Services Ltd</p> <p>- Panfor Dubbing Ltd</p> <p>- Duplicators Broadcast Ltd</p> <p>68- Unit Parking</p> <p>70- Ontario Elections Office</p>

	73- Parking Lot 100- Multi Tenant Office
Lower Jarvis Street (86-150)	- Street Not Listed
Market Street (6-50)	8- Old Fish Market Restaurants Ltd - Spirit Quest Books - Muntz & Beatty Inc - Howlett Design Consultants 10- Old Fish Market - Coasters
Oak Hall Lane (All)	-Street Not Listed
Old Post Office Lane (All)	- Street Not Listed
The Esplanade (101-130)	114- City Park 118- Pontieri Frank Garage Ltd
Toronto Street (1-30)	-All Residential 2-Office Building 10-Argos Corp Ltd Investments 15-Office Building 15a-Toronto Star Café 17-Office Building 20-Office Building 23-Print City Inc 25-Office Building

<p>Victoria Street (1-50)</p>	<p>10-Canadian Imperial Bank of Commerce (offices)</p> <p>12-Georgian Places Rest. The</p> <p>24-Ben's Instant Printing</p> <p>36-Wegg George S Ltd</p> <p>3-King Edward Sheraton Hotel</p> <p>21-Mister Ivan Salon Men's Hair</p> <p>23-Town Coffee Shop</p> <p>33-Mr Danish</p> <p>-Print Three</p> <p>44- Multi Tenant Office</p>
<p>Wellington Street East (26-50)</p>	<p>-All Residential</p> <p>26-Multi Tenant Office Building</p> <p>-The Printing House</p> <p>32-Nekah Restaurant</p> <p>36-Multi Tenant Office Building</p> <p>38-Baron Mucki's Bar</p> <p>-Vine's Wine Bar</p> <p>40-Trailhead Outdoor Clothing</p> <p>-Pacesetter Travel</p> <p>-Caron Insurance Brokers</p> <p>-Kirk Underwriting Managers Inc</p> <p>-Corporate Data Services</p> <p>-Lettering Services</p> <p>42-Artistic Stationery Co Ltd</p> <p>-Craib Corporate Graphics</p> <p>-Source Productions Inc</p>

	-Ehmann Corporations Ltd Bus Management -Wilson Press Ltd 44-50-Multi Tenant Office Building 48-Les Copain Restuarant 49-Multi Tenant Office Building -Batterymarch Canada Inc
--	---

PROJECT NUMBER: MMM	
Site Address:	Toronto, Ontario
Year: 1985/1986	
Site Listing:	- No Site Specified
Adjacent Properties:	
Adelaide Street East (30-140)	- All Residential 36- Canada Post Ofc - Revenue Canada 45-Harolds Delicatessen 53-Puff N Stuff Smoke and Gift 55-Bagg Kieth Personnel Ltd -Nami Japanese Cuisine Rest 57-Adelaide Court Theater 60- Pam Pam Coffee Shop - Nationa Revenue - Boiler Inspection & Insurance Co of Can

	<p>- Trend Capital Services Inc</p> <p>65-Office Building</p> <p>67-69-Metro Community Services Office</p> <p>82- Sidus Systems Inc</p> <p>84- Sunsation</p> <p>86- Printing House</p> <p>88- Dental Surgeon</p> <p>90- Viva Zapata Restr</p> <p>- Ceci's Homes</p> <p>100- Dominion Typewriter Co Ltd</p> <p>102- Toronto Typewriter Co</p> <p>110-12- Law Office</p> <p>120- Mr Greenjeans Emporium</p> <p>125-St James Auditorium</p> <p>134- Taylor Tom Co Ltd</p> <p>135- Anglican Diocese of Toronto</p>
<p>Church Street (16-100)</p>	<p>-All Residential</p> <p>16- Anesty's Restr</p> <p>17- Downright Products</p> <p>28-Toronto Dominion Bank</p> <p>34-Mario Martella Hairstyling</p> <p>36-Total Convenience Food Market</p> <p>38-Valet Service Cleaning</p> <p>38-54-Target Parking</p> <p>65- St. James Cathedral</p> <p>66-68-TD Bank Warehouse</p> <p>76-Whitehouse Hotel</p>

	<p>-Liza's Italian Cuisine</p> <p>80- Canadian Corps of Commissionaires</p> <p>81- Abundance Restr</p> <p>82- Viking Travel Centre Ltd</p> <p>89-95- Unit Parking</p> <p>97- Florentine Court Dining Lounge</p> <p>100-108- Parking Lot</p>
Colborne Lane (All)	-Street Not Listed
Colborne Street (25-60)	<p>39- El Toro Steak House</p> <p>41- Clarke-Way Travel</p> <p>43- Multi-Tenant Office Building</p> <p>45- Multi-Tenant Office Building</p> <p>47- Multi-Tenant Office Building (Melbourne Building)</p> <p>53- Teppanyaki Japanese Experience</p>
Court Street (All)	-No Listings On Street
Farquhars Lane (All)	- No Listings On Street
Front Street East (31-100)	<p>-All Residential</p> <p>34-Berczy Park</p> <p>37-Hayloft Sirloin Pit & Tavern</p> <p>45-Continental Salvage Co</p> <p>47-Multi Tenant Office Building</p> <p>51-Abitaire Design Inc</p> <p>-Greedy Realty Holdings & Investments Ltd</p>

-The Young Naturalist Foundation

53-Dhurrie Rug Shop

55-Tony Hauser Studio

57-Front Street Café

59-Key Publishers Co Ltd

-Toronto Life Fashion Magazine

61-Design Thirteen

65-Musterring Gallery Fine Furniture

-Soundmix Ltd

67-United Customs Brokers

77-Sledco Incorporated

81- Frida Craft Stores

- The Harbour Club Inc

83- Made In Sweden Shelfstore Inc

85- Taylor Levkoe Associates

- Biddle Illustrations Ltd

- B&W Photostats

- Winchester's Restaurant & Tavern

87- LCBO

- Canada Consulting Group Inc

- McMullen DE & Associates Ltd

- English Gunn Ltd

91- St Lawrence Market S Building

92- St Lawrence Market N Building

- The Health Shoppe

- St Lawrence Snack Bar

- Santana Foods Ltd

<p>Jarvis Street (1-75)</p>	<p>18- Gross Machinery Group</p> <p>21-25- Parking Lot</p> <p>27- Municipal Parking Lot</p> <p>33- All Canada Rent A Car</p> <p>37- Downtown Nissan</p> <p>50- St James Park</p> <p>61-63- General Welding School Ltd</p> <p>65- Vacant</p> <p>69- No Return</p> <p>71- Bombay Palace Restaurant</p> <p>73- Vacant</p> <p>75- Vacant</p>
<p>King Street East (40-150)</p>	<p>-All Residential</p> <p>73- Cyrano's Restaurant</p> <p>79- Elan Restaurant</p> <p>81- Standard Fuels Building</p> <p>85- Multi-Tenant Office Building</p> <p>89- Adourine's Rug Gallery</p> <p>91- Albany Club</p> <p>93- Honjin Japanese Restaurant</p> <p>106-St James Cathedral</p> <p>107-Davidson Sails & Marine Supplies</p> <p>109-Brown Office Furniture</p> <p>111-La Marquette Restaurant</p> <p>115-Toronto Sculpture Garden</p> <p>125-San Lorenzo Restaurant</p> <p>135-Currie Coppers & Lybrand</p>

	<p>142-Hubbard Sales Agency</p> <p>-Hawkes Productions Ltd</p> <p>144-CIBC</p> <p>150-Sportsman's Shop</p>
Leader Lane (All)	<p>ws-King Edward Sheraton hotel</p> <p>Wellington Sq Office Building</p> <p>17-Tom Jones Steakhouse</p>
Lombard Street (20-100)	<p>- All Residential</p> <p>20- Toronto Squash Club</p> <p>- Holiday Fitness</p> <p>36-38- Harpers Restaurant</p> <p>40-42- Unique Casting Ltd</p> <p>- Aperture Photography</p> <p>- Arm Jewellery Manufacturing Ltd</p> <p>41-45- Parking Lot</p> <p>50-60- Parking Lot</p> <p>63- Forbes Film Service Ltd</p> <p>- Panfor Dubbing Ltd</p> <p>65- Champagne Motion Pictures</p> <p>68- Unit Parking</p> <p>70- Ontario Election Office</p> <p>71- Elliott-Bishop Co Ltd</p> <p>85- LCBO</p> <p>86- Metro Toronto Ambulance Service Station</p> <p>- McGibbon Pauline Cultural Centre</p> <p>- Polly's Restaurant</p>

	89- Mr Greenjeans Emporium & Restaurant 100- Multi Tenant Office
Lower Jarvis Street (86-150)	- Street Not Listed
Market Street (6-50)	10- Ordway Restaurant Ltd 12- Old Fish Market - Coasters 15- Market Grill
Oak Hall Lane (All)	-Street Not Listed
Old Post Office Lane (All)	- No Street Listed
The Esplanade (101-130)	114- City Park 118- Pontieri Frank Garage Ltd
Toronto Street (1-30)	9-City Parking Can Ltd 10-Argos Corp Ltd Investments 15-Office Building 17-Offices 19-Counsel Trust Co 20-Office Building 23-Print City Inc 25-Office Building
Victoria Street (1-50)	10-Canadian Imperial Bank of Commerce (offices)

	<p>12-Georgian Places Rest. The</p> <p>20-Office Building</p> <p>24-Ben's Instant Printing</p> <p>36-Wegg George S Ltd</p> <p>3-King Edward Sheraton Hotel</p> <p>21-Mister Ivan Salon Men's Hair</p> <p>23-Town Coffee Shop</p> <p>36- Wegg Georg S Ltd</p> <p>44- Multi Tenant Office</p>
<p>Wellington Street East (26-50)</p>	<p>-All Residential</p> <p>36-Multi Tenant Office Building</p> <p>38-Baron Mucki's Bar</p> <p>-Graf Bobby Café Restaurant</p> <p>-Mandev Ltd</p> <p>-Ordway Restaurants Ltd</p> <p>-Markham Data Inc</p> <p>40-Multi Tenant Office Building</p> <p>42-Artistic Stationery Co Ltd</p> <p>-Craib Corporate Graphics</p> <p>-Simon Architects</p> <p>-Ehmann Corporations Ltd Bus Management</p> <p>-Wilson Press Ltd</p> <p>44-50-Multi Tenant Office Building</p> <p>48-Les Copain Restuarant</p> <p>49-Multi Tenant Office Building</p> <p>-Batterymarch Canada Inc</p>

PROJECT NUMBER: MMM	
Site Address:	Toronto, Ontario
Year: 1980	
Site Listing:	- No Site Specified
Adjacent Properties:	
Adelaide Street East (30-140)	<p>33-CIBC</p> <p>36- Canada Post</p> <p>- Revenue Canada</p> <p>39-Diamond Restaurant</p> <p>43-Hennok Stamps</p> <p>45-Harolds Delicatessen</p> <p>57-Adelaide Court Theater</p> <p>60- Level Antique Aid</p> <p>- Pam Pam Coffee Shop</p> <p>- Holmes Brian G Ltd</p> <p>- Underwriters Adjustment Bureau Ltd</p> <p>- Boiler Inspection & Insurance Co of Can</p> <p>- Canadian Transport Comn</p> <p>- Revenue Canada-Taxation Dept</p> <p>64- City Parking Can Ltd</p> <p>- National Film Bd</p> <p>- City Parking Can Ltd</p> <p>- High Point Management Services</p>

	<p>- CKO Radio</p> <p>67-Metro Community Services Office</p> <p>78- OK Parking Station</p> <p>100- Dominion Typewriter Co Ltd</p> <p>102- Elson-Crandel Design & Illustration</p> <p>110- Multi Tenant Office</p> <p>120- Mister Greenjeans Restaurant</p> <p>125-St James Auditorium</p> <p>134- Taylor Tom Co Ltd</p> <p>135- Anglican Diocese of Toronto</p> <p>136- Talyor Tom Co Ltd</p>
<p>Church Street (16-100)</p>	<p>-All Residential</p> <p>16- Delaney's Restr</p> <p>- Anesty Restr</p> <p>17- Mental Images Ltd</p> <p>28-Toronto Dominion Bank</p> <p>38-54-Toronto Auto Parks</p> <p>76- Whitehouse Hotel</p> <p>65- St. James Cathedral</p> <p>80- Canadian Corps of Commissionaires</p> <p>82- Viking Travel Centre</p> <p>83- Astley-Gilbert Reproductions Ltd</p> <p>89-95- Target Parking Services</p> <p>97- Florentine Court Dining Lounge</p> <p>99- Gourmet Cafeteria</p> <p>100-108- Parking Lot</p>

Colborne Lane (All)	-Street Not Listed
Colborne Street (25-60)	29- Multi-Tenant Office Building 35-37 Imperial Parking 39- El Toro Steak House 45- Multi-Tenant Office Building 47- Multi-Tenant Office Building 60-City Parking Lot
Court Street (All)	-No Listings On Street
Farquhars Lane (All)	- Parking Lot - Williams & Wilson Ltd Machy
Front Street East (31-100)	-All Residential 34-Berczy Park 35-Multi Tenant Building -Southam Murray Printing 37-Hayloft Sirloin Pit & Tavern 45-Continental Salvage Co 47-Moore Persall Leathers Co -Reff Products Ltd 49-Canadian Council of Christian & Jews 51-Design 13 Inc -Greedy Realty Holdings & Investments Ltd 53-Romney's Sheepskin Shops 55-Abitaire Design Inc 57-The Artist's Nest

59-63-Canadian Business Magazine

-Aardvark Ltd Furn

-Quill & Quire

-Toronto Life Fashion Magazine

65-Musterring Gallery Fine Furniture

-Darkhorse Productions

-Toronto Calendar Magazine

-Soundmix Ltd

67-Karelia Ltd

-Kravis Architect

69- Book Barr Retail Whse

- Saturday Night Magazine

71-Williams & Wilson Ltd Mchy

77-79-Tippet Richardson Ltd Movers

-Farewell Travel Service Ltd

81- OM Graphis

- Cineservice Ltd

- AV House

- Tsuji Tom Photographic Servs

- Security One Systems Inc

- Dack Katherine Ltd

83- Aggregation Gallery

85- Art Fac Can Inc

- Taylor-Levkoe Assocs Ltd

- Biddle Wm Illustration Ltd

- Collis James Illustrations Ltd

- B&W Photostats

87- LCBO

	<ul style="list-style-type: none"> - Canada Consulting Group - Isbister CM - McMullen DE & Associates Ltd - Ordway Ltd - English Gunn Ltd 91- St Lawrence Market S Bldg 92- St Lawrence Market N Bldg - The Health Shoppe - Gallaghers Flowers - Visayan Grocery & Handicrafts - Rosemarie’s Specialty Candies & Antiques 94- O’Banions Tavern
<p>Jarvis Street (1-75)</p>	<ul style="list-style-type: none"> 18- Gross Machinery Group 21-25- Under Constn 27- Municipal Parking Lot 29- Giustini Steak House 33- Up The Wall 37- Bestway Motors Ltd 40- CIBC 50- St James Park 53-59- Sportsman’s Shop 61-63- General Welding School Ltd 65- Nightingale’s Inc 71- Le Papillon Retr 73- Vacant 75- Salmagundi Antiques

King Street East (40-150)

-All Residential

50- Bacchus Steak House

57- The Import Salon

59- Gallagher Flowers

65- City Parking

73- Cyrano's Restaurant

77- Steak n Burger Restaurant

81- Standard Fuels Building

83- Adourine's Rug Gallery

85- Multi-Tenant Office Building

89- Adourine's Rug Gallery

91- Albany Club

93- Nick and Dominic's Barber Shop w. apt

95- Multi-Tenant Office Building

97-Altman Morris

-Bayamo Investments Ltd

106-St James Cathedral

107-Davidson Sails & Marine Supplies

109-Trade Office Products

111-Office & Factory Equipment

125-Pike D Ontario Co Ltd

135-York Belting Co

142-Hubbard Sales Agency

-Cherrie Assoc Insurance

-Adjusters Ltd

144-CIBC

145-Pasquale Bros Downtown

150-Sportsman's Shop

Leader Lane (All)	<p>ws King Edward Sheraton Hotel</p> <p>9-El-Toro Steak House and Tavern</p> <p>17-Tom Jones Steakhouse</p>
Lombard Street (20-100)	<p>20- Toronto Squash Club</p> <p>- Stanley's Court Restaurant Tavern</p> <p>36-38- Vacant</p> <p>40-42- Groundesign Assoc</p> <p>- Robinson Associates</p> <p>41-45- City Parking Canada Ltd</p> <p>50-60- Target Parking</p> <p>59- Vacant</p> <p>65- Vacant</p> <p>70- Ontario Election Offices</p> <p>71- Elliot Bishop Co Ltd</p> <p>75- Car Park</p> <p>85- LCBO</p> <p>86- Metro Toronto Ambulance Service</p> <p>89- Mister Greenjeans Emporium & Restr</p> <p>100- Multi Tenant Office</p>
Lower Jarvis Street (86-150)	- Street Not Listed
Market Street (6-50)	<p>10- Ordway Ltd</p> <p>12- Old Fish Market</p> <p>- Coaster's</p> <p>15- Market Grill</p>

	<p>16- Art-Fac Can Inc</p> <p>20- Rare Wines & Spirits</p> <p>38- City Parking Lot</p>
Oak Hall Lane (All)	-Street Not Listed
Old Post Office Lane (All)	- Street Not Listed
The Esplanade (101-130)	<p>112- Tippet-Richardson</p> <p>114- Tippet Richardson</p> <p>118- Frank Pontieri Garage Ltd</p> <p>126- Mannone PT Produce</p>
Toronto Street (1-30)	<p>10-Argos Corp Ltd Investments</p> <p>15-Office Building</p> <p>16-Toronto Dominion Bank</p> <p>20-Office Building</p>
Victoria Street (1-50)	<p>10-Royal Insurance Co Ltd</p> <p>12-Supreme Tavern</p> <p>14-Cdn Imperial Bank of Commerce</p> <p>20-Office Building</p> <p>21- Mister Ivan Salon</p> <p>23- Victoria Variety & Snack Bar</p> <p>24-Ben's Instant Printing</p> <p>25- Town Coffee Shop</p> <p>33- Toronto Dominion Bank</p> <p>35- Morris Custom Tailors</p>

	<p>36-Wegg George S Ltd</p> <p>37- Talman John H Ltd</p> <p>39- Philip's Barber Shop</p> <p>41- Vacant</p> <p>43- Multi Tenant Office</p> <p>44- Multi Tenant Office</p>
Wellington Street East (26-50)	<p>-All Residential</p> <p>36-Multi Tenant Office Building</p> <p>38-Graf Bobby Café Restaurant</p> <p>40-Multi Tenant Office Building</p> <p>42-Artistic Stationery Co Ltd</p> <p>-Craib Corporate Graphics</p> <p>-Simon Architects</p> <p>-Ehmann Corporations Ltd Bus Management</p> <p>-Wilson Press Ltd</p> <p>-Adventures Playgrounds Ltd</p> <p>44-Multi Tenant Office Building</p> <p>48-Les Copain Restuarant</p> <p>49-Multi Tenant Office Building</p>

PROJECT NUMBER: MMM	
Site Address:	Toronto, Ontario
Year: 1975	
Site Listing:	- No Site Specified

Adjacent Properties:	
Adelaide Street East (30-140)	<p>33-37-CIBC</p> <p>36- MacKenzie Bldg</p> <p>- Post Office</p> <p>- Revenue Canada</p> <p>39-Crystal Grill</p> <p>47-53-Excelsior Life Bldg</p> <p>55-Consumers Gas Co side entrance</p> <p>60- Multi Tenant Office</p> <p>64- OK Parking Stations Ltd</p> <p>- Greyhound Computer of Canad aLTd</p> <p>65-Multi Tenant Office Building</p> <p>67-Metro Toronto Zoo Project</p> <p>-Metropolitan Toronto Social Service</p> <p>78- OK Parking Station</p> <p>100- Dominion Typewriter Co</p> <p>102- Infinity Graphics</p> <p>110- Multi Tenant Office</p> <p>112- Capital Finance Ltd</p> <p>- Sorenson Holdings Ltd</p> <p>125-St James Auditorium</p> <p>135- Incorporated Synod of the Diocese of Toronto</p> <p>136- Taylor Tom Co Ltd</p>
Church Street (16-100)	<p>- All Residential</p> <p>16- Regal Trade Express Ltd</p>

	<p>18- Smith FR Seeds Ltd</p> <p>28-Toronto Dominion Bank</p> <p>38-54-Toronto Auto Parks</p> <p>65- St James Cathedral</p> <p>76- Florentine Court</p> <p>80- Canadian Corps of Commissionaires</p> <p>81- OK Parking Services Inc</p> <p>82- Champlain Furniture Ltd</p> <p>- Les Editions Champlain Ltd</p> <p>83- Crystal Ski Shop</p> <p>89-95- OK Parking Services Inc</p> <p>99- Peter's Charcol Broil Restr</p> <p>100-108- Parking Lot</p>
Colborne Lane (All)	-Street Not Listed
Colborne Street (25-60)	<p>29- Multi-Tenant Office Building</p> <p>35-37 Imperial Parking</p> <p>39- El Toro Steak House</p> <p>41- Joseph Platt Inc.</p> <p>43- Brown Walter Wallpaper</p> <p>45- Multi-Tenant Office Building</p> <p>47- Multi-Tenant Office Building</p> <p>55- Curtis Products Ltd.</p> <p>60-City Parking Lot</p>
Court Street (All)	-No Listings On Street

Farquhars Lane (All)	<ul style="list-style-type: none"> - Parking Lot - Williams & Wilson Ltd
Front Street East (31-100)	<ul style="list-style-type: none"> -All Residential 35- Canadian Opera Company - The Hayloft Office - Ship's School International Ltd - Memorial Gardens Associated Ltd 37-Hayloft Sirloin Pit & Tavern 43-45-Continental Salvage Co 47-Moore Persall Leathers Co 49-Canadian Council of Christian & Jews 51-53-Barrington Leather Goods -ACL Holdings Ltd -Expressway Investments Ltd 55-Design Store - Kwaylo Enterprises Ltd 57-The Artist's Nest 59-Key To Toronto -Dogs in Canada Publication -Aardvark Ltd Furn -Quill & Quire -Toronto Life Fashion Magazine 65-Murray Uniform -Lep Air Services Canada -Natural Transport Canada -Toronto Calendar Magazine -Soundmix Ltd

	<p>67-Karelia Ltd</p> <p>69-HUnnisett & Edmonds Ltd</p> <p>71-Williams Mchy</p> <p>77-Tippet Richardson Ltd Mover</p> <p>81- Printing House Ltd</p> <p>- Spanish Dance</p> <p>- Precise Reproductions</p> <p>- The AV House</p> <p>- Smith Lois School of Dance</p> <p>83- AAggregation Gallery</p> <p>91- Bitindo's Market Ltd</p> <p>- St Lawrence Market</p> <p>92- St Lawrence Mall</p> <p>- Town Hall Restaurant</p> <p>- Water Russ Flowers</p> <p>94- O'Banions</p> <p>- Rips</p>
<p>Jarvis Street (1-75)</p>	<p>8- No Return</p> <p>18- Gross Machinery & Supply Co Ltd</p> <p>24- No Return</p> <p>29- Pipe Restaurant</p> <p>33- Up The Wall</p> <p>37- Bestway Motors Ltd</p> <p>40- Simmons & Rands Co Ltd</p> <p>- Home-O-Graph Home Planning Service</p> <p>41- No Return</p> <p>50- St James Park</p>

	<p>53- No Return</p> <p>59- No Return</p> <p>63- General Welding School</p> <p>65- Industrial Overload</p> <p>69- Le Papillon</p> <p>75- Salmagundi Antiques</p>
<p>King Street East (40-150)</p>	<p>-All Residential</p> <p>50- Bacchus Steak House</p> <p>51- Rutherford's Drug Stores</p> <p>53- Laura Secord Candy Shop</p> <p>57- The Import Salon</p> <p>59- Gallagher Flowers</p> <p>65- City Parking</p> <p>73- Cyrano's Restaurant</p> <p>81- Standard Fuels Building</p> <p>83- No Return</p> <p>85- Multi-Tenant Office Building</p> <p>89- Adourine's Rug Gallery</p> <p>91- Albany Club</p> <p>93- Nick and Dominic's Barber Shop w. apt</p> <p>95- Multi-Tenant Office Building</p> <p>97-Imperial Grill Restaurant</p> <p>106-St James Cathedral</p> <p>107-Davidson Sails & Marine Supplies</p> <p>-Ernest Studios Comml Artist</p> <p>109-Trade Office Products</p> <p>125-Pike D Ontario Co Ltd</p>

	<p>135-York Belting Co</p> <p>142-Art Gallery</p> <p>-Automatic Printing Press</p> <p>144-CIBC</p> <p>145-Pasquale Bros Downtown</p> <p>150-Robins Louis Ltd</p>
Leader Lane (All)	<p>ws King Edward Sheraton hotel</p> <p>1-Graf Bobby Ltd restr</p> <p>9-El-Toro Steak House and Tavern</p> <p>17-Tom Jones Steakhouse</p>
Lombard Street (20-100)	<p>20- Toronto Squash Club</p> <p>26- Lord Stanley's Restaurant-Tavern</p> <p>36-38- Vacant</p> <p>40-42- Clarke Michl Gunsmiths</p> <p>41-45- City Parking Canada Ltd</p> <p>50-60- Target Parking</p> <p>59- OK Parking Ltd</p> <p>65-71- Elliott Bishop Co Ltd</p> <p>68- Silver Auto Parks Ltd</p> <p>70- Ministry of Government Services</p> <p>75- OK Parking Inc</p> <p>85- LCBO</p> <p>86- Solicitor General Morgue & Coroners Ofc</p> <p>89- Vacant</p> <p>100- Claude Deschamps Services Ltd</p> <p>- Precision Offset Plates Ltd</p>

Lower Jarvis Street (86-150)	- Street Not Listed
Market Street (6-50)	12- Vacant 15- Vacant 19- No Return 23- Vacant 38- St Lawrence Farmers Market
Oak Hall Lane (All)	-Street Not Listed
Old Post Office Lane (All)	- Street Not Listed
The Esplanade (101-130)	- No Listings Within Range
Toronto Street (1-30)	2-Office Building 10-Office Building 15-Office Building 16-Toronto Dominion Bank 19-Consumers Gas Co 20-Office Building
Victoria Street (1-50)	w-King Edward Sheraton Hotel 10- Vacant 12-Scott's Ivanhoe Tavern 14-Cdn Imperial Bank of Commerce 20-Office Building 21- Mr Ivan Salon

	<p>23- McDonald's Diamonds Co Ltd</p> <p>24-Ben's Instant Printing</p> <p>25- Cornucopia Restaurant & Health Food Shop</p> <p>33- TD Bank</p> <p>- Excelsior Life Building</p> <p>35- Morris Custom Tailors</p> <p>36-Megg George S Ltd</p> <p>- Fiesta Holidays</p> <p>37- Talman John H Tower Stamps</p> <p>39- Philips Barber Shop</p> <p>41- Jewellers Design Studios Ltd</p> <p>43- Multi Tenant Office</p> <p>44- Multi Tenant Office</p>
<p>Wellington Street East (26-50)</p>	<p>-All Residential</p> <p>36-Multi Tenant Office Building</p> <p>-Crabree Blue Prints Ltd</p> <p>38-Graf Bobby Café Restaurant</p> <p>40-Farmer's Rag Market</p> <p>-Classic Interior Designs Ltd</p> <p>42-Artistic Stationery Co Ltd</p> <p>-Craib Corporate Graphics</p> <p>-Ehmann Corporations Ltd Bus Management</p> <p>-Wilson Press Ltd</p> <p>-Kerr Graphics Ltd</p> <p>44-Multi Tenant Office Building</p> <p>48-L'Omellete Specialty Restaurant</p> <p>49-Multi Tenant Office Building</p>

PROJECT NUMBER: MMM	
Site Address:	Toronto, Ontario
Year: 1970	
Site Listing:	- No Site Specified
Adjacent Properties:	
Adelaide Street East (30-140)	33-37-CIBC 36- Multi Tenant Office 39-Crystal Grill 47-53-Office Building 55-Consumers Gas Co 57-Metropolitan Toronto Municipality Couts 60- Multi Tenant Office 64- OK Parking Stations Ltd 65-Multi Tenant Office Building 67- Vacant 78-80- OK Parking Stations Ltd 100- Dom Typewriter Co 102- Mitchell Edw Jewellery - Law Office 104-106- Parking Lot 110- Multi Tenant Office 112- Capital Finance Ltd

	<p>120- Centre Auto Collision Ltd</p> <p>122- Vacant</p> <p>125-St James Auditorium</p> <p>134-6- Taylor Tom Co Ltd</p> <p>135- Inc Synod of the Diocese of Toronto Anglican Church of Can</p>
Church Street (16-100)	<p>16- Regal Trade Express Ltd</p> <p>18- Smith FR Seeds Ltd</p> <p>28-Toronto Dominion Bank</p> <p>36- Toronto Auto Parks Ltd</p> <p>37- Vacant</p> <p>38-54-Metropole Parking Station</p> <p>65- St James Parish House</p> <p>66-68 TD Bank Records Building</p> <p>76- Office Building</p> <p>78- Cdn Corp of Commissionaires Club</p> <p>80- Cdn Corp of Commissionaires</p> <p>81- OK Parking Stations Ltd</p> <p>82- Les Editions Champlain Ltd</p> <p>- Champlain Furniture Ltd</p> <p>83- Crystal Sports Enterprises</p> <p>89-95- Silver Auto Parks Ltd</p> <p>97- Sill's Jewellers</p> <p>99- Mark's Open Kitchen</p> <p>100-108- Parking Lot</p>
Colborne Lane (All)	-Street Not Listed

<p>Colborne Street (25-60)</p>	<p>29- Multi-Tenant Office Building</p> <p>39- C and A Coffee Shop</p> <p>41- White Ltd.</p> <p>43- Brown Walter Wallpaper</p> <p>45- Multi-Tenant Office Building</p> <p>47- Multi-Tenant Office Building</p> <p>51- Mc Learn Co Ltd.</p> <p>53-55 Branson Fruit and Veggie</p> <p>56- Templeton's Ltd.</p> <p>60-City Parking Lot</p>
<p>Court Street (All)</p>	<p>2-Consumers Gas Co.</p> <p>8-Metro Police Parking Lot</p> <p>14-Warehouse</p> <p>16-London & Lancashire Ins Co.</p>
<p>Farquhars Lane (All)</p>	<p>- Parking Lot</p> <p>- Williams & Wilson Ltd</p>
<p>Front Street East (31-100)</p>	<p>-All Residential</p> <p>34-Berczy Park</p> <p>35-37-Multi Tenant Building</p> <p>40-Silver Autoparks Ltd</p> <p>43-45-Continental Salvage Co</p> <p>-K&G Distributors</p> <p>-Stainton Furniture</p> <p>47-Moore Persall Leathers Co</p> <p>49-Godfrey S & Co Ltd Wools</p>

51-53-Barrington Leather Goods

-Greedy Real Estate

-Expressway Investments Ltd

55-Montreal Gear Works Ltd

-Dominion Brick & Tile Mchy

-Bates Letter Serv Duplicating

56-58- Gooderham Building

57-Lakefront Restaurant

59-63-Cdn Tumbler Co Ltd

65-Multi Tenant Office Building

67-Karelia Ltd

-Kravis Arch

-Thompson Toys

-Smith Bros Loose Leaf Ltd

-Dube Co Ltd Importers

69-Hunnisett & Edmonds Ltd

71-Williams & Wilson Ltd

77-79-Tippet Richardson Ltd Movers

81- Office Building

83- Dunford Fred Whol Fruit & Produce

85- Barrett Bros Produce

87- Horenfeldt-Hands Ltd

- Forsyth Souvenirs Ltd

- Ansko Ltd Produce

91- Penny's Italian Food Co

- St Lawrence Market

92- St Lawrence Mall

94- Merchants House

<p>Jarvis Street (1-75)</p>	<p>1-27- Parking Lot</p> <p>2- MacFeeters Creamery Ltd</p> <p>29-31- Butcher's Arms Inn</p> <p>33- Vacant</p> <p>35- Bestway Motors Ltd</p> <p>39- Parking Lot</p> <p>41- Bestway Motors Ltd Service Station</p> <p>53- Sportsman's Shop</p> <p>59- Sportsman's Shop</p> <p>61- General Welding School Ltd</p> <p>63- General Welding School Ltd</p> <p>65- Industrial Overload Employment Agency</p> <p>69- Maco Constn Co</p> <p>71-73- Vacant</p> <p>75- Salmagundi Boutique</p>
<p>King Street East (40-150)</p>	<p>-All Residential</p> <p>51- Rutherford's Drug Stores</p> <p>53- Laura Secord Candy Shop</p> <p>57- The Import Salon</p> <p>59- Gallagher Flowers</p> <p>73- Cyrano's Restaurant</p> <p>77- Steak n Burger Restaurant</p> <p>79- Valet Service Cleaning and Pressing</p> <p>81- Standard Fuels Building</p> <p>85- Multi-Tenant Office Building</p> <p>89- Adourine's Rug Gallery</p>

	<p>91- Albany Club</p> <p>95- Multi-Tenant Office Building</p> <p>97-Imperial Grill Restaurant</p> <p>106-St James Cathedral</p> <p>107-Davidson Sails & Marine Supplies</p> <p>-Ernest Studios Comml Artist</p> <p>-Science Visuals</p> <p>-Now Radio Ltd Radio & TV Productions</p> <p>109-Trade Office Products</p> <p>111-Tindall Ltd Power Transmission Equip</p> <p>113-Morrison Bros Ltd Tire Distr</p> <p>125-Pike D Ontario Co Ltd</p> <p>135-York Belting Co</p> <p>142-Art Gallery</p> <p>-Automatic Printing Press</p> <p>144-148-CIBC</p> <p>145-Pasquale Bros Downtown</p> <p>150-Robins Louis Ltd Sporting Goods</p>
Leader Lane (All)	<p>1-Cheesetrade Ltd</p> <p>9-El Toro Steak House Restr</p> <p>17-Tom Jones Steakhouse</p> <p>ws-King Edward Sheraton Hotel</p>
Lombard Street (20-100)	<p>24- City Park Can Ltd</p> <p>34- McLean RG Ltd Printers</p> <p>- Dealer Serv Systems Ltd</p> <p>36-38- Ideal Prntg co</p>

	<p>40-42- Steward RA Ltd</p> <p>- Ideal Printing Co</p> <p>41-45- City Parking Can Ltd</p> <p>50-68- Silver Auto Parks Ltd</p> <p>59- OK Parking Ltd</p> <p>65-71- Elliott Bishop Co Ltd</p> <p>70- Vacant</p> <p>75- Silver Auto Parks Ltd</p> <p>82- Vacant</p> <p>85- LCBO</p> <p>- The Scottish Club</p> <p>86- Coroner's Bldg & Morgue</p> <p>89- Centre Auto Collision Ltd</p> <p>95- Rennie Wm Seed</p> <p>100- Precision Offset Plates Ltd</p> <p>- Mode Shoe & Slipper Co Ltd</p>
Lower Jarvis Street (86-150)	- Street Not Listed
Market Street (6-50)	<p>7-15- St Lawrence Fish Market</p> <p>12-16- Torgis & Son Ltd</p> <p>23- St Lawrence Fish Market</p> <p>38- St Lawrence Farmers Market</p>
Oak Hall Lane (All)	-Street Not Listed
Old Post Office Lane (All)	- Street Not Listed

The Esplanade (101-130)	- No Listings Within Range
Toronto Street (1-30)	<p>2-Office Building</p> <p>10-Office Building</p> <p>16-Toronto Dominion Bank</p> <p>20-Office Building</p> <p>36-Office Building</p> <p>38-Excelsior Life Insurance Co</p> <p>15-Office Building</p> <p>19-Consumers Gas Co Cashiers Appls Sales</p> <p>17-25-Consumer Gas Co Head Office</p>
Victoria Street (1-50)	<p>w-King Edward Sheraton Hotel</p> <p>ns-King Edward Sheraton Hotel</p> <p>10-Lynch E T & Co Ltd Stockbroker</p> <p>12-Scott's Ivanhoe Tavern</p> <p>14-Cdn Imperial Bank of Commerce</p> <p>20-Office Building</p> <p>21-Albert the Hairgrooming for Men</p> <p>23-McDonald's Diamonds Co Ltd</p> <p>24-Ben's Instant Printing</p> <p>25-Commonwealth of Puerto Rico Tourism</p> <p>33-Excelsior Life Building (side entrance)</p> <p>35-Morris Custom Tailors</p> <p>37-Wegg Geo S Ltd</p> <p>39-Martinelli Barber Shop</p> <p>41- Denomy Gerald Jewellers</p> <p>43- Multi Tenant Office</p>

	- Consumer's Gas Storage 44- Multi Tenant Office
Wellington Street East (26-50)	-All Residential 36-Multi Tenant Office Building -Crabree Blue Prints Ltd -Spencer Silkscreen Printing 38-Aardvark Ltd Gifts 40-Lightsound Sensorium Ltd 42-Artistic Stationery Co Ltd -Wittekind Ltd Toys & Sporting Goods -Ehmann Corporations Ltd Bus Management -Wilson Press Ltd -McLean Ltd Photo Offset Printing 44-Multi Tenant Office Building 48-L'Omellete Specialty Restaurant 49-Multi Tenant Office Building 50-Toronto Black Watch Inc Club

PROJECT NUMBER: MMM	
Site Address:	Toronto, Ontario
Year: 1965	
Site Listing:	- No Site Specified
Adjacent Properties:	

Adelaide Street East (30-140)	33-37-CIBC 36- Multi Tenant Office 39-Crystal Grill 47-53-Office Building 55-Consumers Gas Co 57- Magistrates Court - Adult Probation Office 58- City Parking Ltd 60- Insurance Office 65-Multi Tenant Office Building 67-Municipality of Metropolitan Toronto 78-80- OK Parking Stations Ltd 86- Ontario Automobile Assigned Risk Plan - Insurance Institute of Ontario 90- Ontario Automobile Assigned Risk Plan 92- Silver Auto Parks LTd 100 Dominion Typewriter Co 102- Hall Engravers Jewellery - Mitchell Jewellers 104-106- Parking Lot 110- Multi Tenant Office 112- Hirst EG LTd 120- Centre Auto Collision Ltd 122- Capital Finance Ltd - Sorenson Holdings LTd - Toronto Motor Car 125-St James Auditorium

	<p>126-136- Vacant</p> <p>135- Incorporated Synod of the Diocese of Toronto</p>
Church Street (16-100)	<p>16- Regal Trade Express Ltd</p> <p>18- Smith FR Seeds Ltd</p> <p>28-TD Bank</p> <p>30-36- Toronto Auto Parks Ltd</p> <p>37- Darrigo Bros Fruit Co/Wine Pressers and supplies</p> <p>38-Metropole Parking Station</p> <p>48-54- City Parking Ltd</p> <p>56- Royal Bank of Canada</p> <p>60- Office Building</p> <p>65- St. James Cathedral</p> <p>66-68 TD Bank Records Building</p> <p>74-76 Office Building</p> <p>78- Canadian Corp of Commissionaires Club</p> <p>80- Candn Corp of Commissionaires</p> <p>81- Foad Frank P Ltd Engineering</p> <p>82- Master Maintenance</p> <ul style="list-style-type: none"> - Master Window Cleaners - Lucky Fredk - Les Editions Champlain Ltd - Champlain Furniture Ltd <p>83- OK Parking Station</p> <ul style="list-style-type: none"> - Crystal Sports Enterprises <p>89-95- Silver Auto Parks Ltd</p> <p>97- Sills Jewellers</p> <p>99- Mark's Open Kitchen</p>

Colborne Lane (All)	-Street Not Listed
Colborne Street (25-60)	<p>29- Multi-Tenant Office Building</p> <p>39- C and A Coffee Shop</p> <p>41- White Ltd.</p> <p>45- Multi-Tenant Office Building</p> <p>47- Multi-Tenant Office Building</p> <p>49- Branson Warehouse</p> <p>51- Mc Learn Co Ltd.</p> <p>53-55 Branson Fruit and Veggie</p> <p>56- Templeton's Ltd.</p> <p>60-City Parking Lot</p>
Court Street (All)	<p>2-Consumers Gas Co.</p> <p>8-Metro Police Parking Lot</p> <p>14-Warehouse</p> <p>16-London & Lancashire Ins Co.</p>
Farquhars Lane (All)	- Not Built On
Front Street East (31-100)	<p>-All Residential</p> <p>33- Ontario Seed Cleaners & Dealers Ltd</p> <p>35-Smith Corona Typewriters</p> <p>-Yeomons Custom Brokers</p> <p>-Federal Commerce & Navigation Co</p> <p>-Watts Shipping Agencies</p> <p>37-Beardmore & Co Ltd Tanners</p>

-Watts Shipping
-Tafler Broomcorn Co
-Anglo Canadian Leather
-American Export Steamship
40- Silver Auto Parks Ltd
43-45-Continental Salvage Co
-K&G Distributors
46-May Printing Co
47-Moore Pearsall Leathers Co
48-National Offset Plate Co
49-Godfrey Wools
50-Charlies Smoke Shop
51-Barrington Leather Goods
-Greedy Real Estate
-Expressway Investments Ltd
52-Frontwell Coffee Bar
53-Swedish Gifts Ltd
- Expressway Investments Ltd
54-Gordon Magazine Enterprises Ltd
55-Montreal Gear Works Ltd
-Bates Letter Serv Duplicating
56-58- Gooderham Building
57-Greg's Restaurant
59-63-Cdn Tumbler Co Ltd
65-Murray Uniform Ltd
-Pitfield Ltd Elect Equip
-Lep Transport
-Lep Air Services

	<p>67-Musgrave Office Equipment</p> <p>69-Hunnisett & Edmonds Ltd</p> <p>71-Williams Mchy</p> <p>77-79-Tippet Richardson Ltd Movers</p> <p>81- Taylor Tom Co Ltd</p> <p>83- Nordic Ship Supplies</p> <p>- Dunford Whol Fruit & Produce</p> <p>- Taylor Tom Co Ltd</p> <p>85- Barrett Bros LTd</p> <p>- Rechia Produce</p> <p>- A&N Wholesale Produce</p> <p>87- Western Bag & Burlap Co</p> <p>90- Cutrara M & Son Co Ltd</p> <p>- St Lawrence Market</p> <p>91- Penny's Italian Food Co</p> <p>- St Lawrence Market</p> <p>92- National Ballet Guild</p> <p>94- Merchants House</p>
<p>Jarvis Street (1-75)</p>	<p>1-3- Lienhard mAx Associates</p> <p>- Ottens MFg Co</p> <p>- Professional Cabinet Co LTd</p> <p>5- Lienhard Max Associates</p> <p>7- Elegante Moebel Canad Ltd</p> <p>- Chamberlain Leather Goods</p> <p>8- Attorney-General's Laboratory</p> <p>9- Davidson Sailes & Marine Supplies</p> <p>11- Wheeler Auto Machine</p>

13-15- Chambell Bag Supple CO

- Fisher's Fine Furniture

- Coleman Jack Transfer Cartage

- Twenty-Four Hour Garage

17- Howl Cartage

18- Gross Machinery & Supply Co Ltd

21- Beattie Art Studio

- Niska Designs

- Carruthers Engineering

- Wilson Brass & Aluminum Foundry Ltd

- Myson Mfg CO Ltd

- AScad Building Maintenance

- Georgeff Designs LTd

25- Red Spot Nut Co Ltd

- Keil Signs

- Metro Wholesale Grocers

27- Elgin Machinery Co

- Farquhar & Son

- Veribest Specialty Co

29-31- Graymar Hotel

33- Lucky's Automotive Distributors

35- Bestway Motors Ltd

39- Maddy's Automatic Transmission

41- Bestway Motors LTd

52- MacFeetes Creamery Ltd

53- Sportsmans Shop

54- Stambler Geo Co LTD

- Trans World Trading Co Importers

	<ul style="list-style-type: none"> - Trans Canada Jewellery - Accurate Watch Sales 58- Shields Harry D LTd 59- Sportsmans Shop 60- Everlas Muffler MArt 61- General Welding Works School of Instruction 65- Designage Indutries 69- Morse Fredk C Shoes 70-80- Rennie Wm Seeds 71- Anderson Harness maker 75- Zulak Furniture Repair
<p>King Street East (40-150)</p>	<ul style="list-style-type: none"> -All Residential 50- Letros Operations Ltd. 70- City Parking 92-Multi Tenant Office -Dexter Industries Mfrs Agts 7-21 National Trust Building 37- Multi-Tenant Office - Bank of Nova Scotia - The King Edward Sheraton Hotel 51- Rutherford's Drug Stores 53- Laura Secord Candy Shop 57- The Import Salon 59- Gallagher Flowers 73- Cyrano's Restaurant 75- Multi-Tenant Office Building 77- Steak n Burger Restaurant

79- Valet Service Cleaning and Pressing
81- Standard Fuels Building
83- Callow Tailors
85- Multi-Tenant Office Building
89- Greek Line Agency of Canada
91- Albany Club
93- Dominion Show Findings
95- Multi-Tenant Office Building
97-Imperial Grill Restaurant
105-Darrigo Bros Fruit Co
-Sanderson Calendars
106-St James Cathedral
109-Metro Machinery Ltd
111-Tindall Ltd Power Transmission Equip
113-Air Shields Ltd Hospital
122-Boyd Cartons Mfrs
124-Keith Ltd Seeds
125-Pike D Ontario Co Ltd
126-Russil Hardware Co Ltd
128-Waddington Auctioneers
135-York Belting Co
141-Morris Bros Ltd Tire Distributor
142-Guaranteed Appliances & Furniture
-Automatic Printing Press
144-148-CIBC
143-145-Pasquale Bros Downtown
147-Rennie Seeds Ltd
150-Robins Louis Ltd Sporting Goods

Leader Lane (All)	<p>9-Hitchison Melson C Comm'l photography</p> <p>11-Buckley Studios</p> <p>13-17-Smellie D & Sons Ltd</p> <p>ws-King Edward Sheraton Hotel</p>
Lombard Street (20-100)	<p>26-34- McEan RG LTD</p> <p>36-38- Ideal Printing Co</p> <p>- Steward RA Ltd</p> <p>40-42- Multi Tenant Office</p> <p>41-45- City Parking Ltd</p> <p>50- Nu-Style Chesterfield MFg & Furniture Ltd</p> <p>- Lima Novelties</p> <p>- Champion Crest Co</p> <p>- Metro Atheltic Jersey Co</p> <p>54- Mailograph Services Ltd</p> <p>59- OK Parking Stations Ltd</p> <p>65- Milne Centennial Productions Ltd</p> <p>68- Silver Auto Parks Ltd</p> <p>70- Registrar General's Office</p> <p>71- Elliott Bishop Co Ltd</p> <p>75- Silver Auto Parks Ltd</p> <p>81- Auto-Rite Collision</p> <p>82- Dun & Bradstreet of Can Ltd</p> <p>85- LCBO</p> <p>- The Scottish Club</p> <p>86- Coroner's Building</p> <p>89- Centre Auto Collision Ltd</p>

	<p>95- Rennie Wm Seed</p> <p>100- Rensie Clocks LTd</p> <p>- Semca Clock & Watch Co of Can Ltd</p> <p>- Johnston Printers</p>
Lower Jarvis Street (86-150)	- Street Not Listed
Market Street (6-50)	<p>7-15- St LArence Fish Market</p> <p>8- Multi Tenant Office</p> <p>12- Truckar Ltd</p> <p>16- Torgis & Son ltd Automotive Materials</p> <p>- Wareserv Ltd</p> <p>23- St Lawrence Fish Market</p> <p>38- Rennie Wm Seeds</p>
Oak Hall Lane (All)	-Street Not Listed
Old Post Office Lane (All)	- Street Not Listed
The Esplanade (101-130)	<p>102-8- Warehouse</p> <p>110- Tippet Richardson Ltd</p> <p>116- Nayduk Auto Repairs</p> <p>118- City Parking LTD</p> <p>126- Mannon Produce</p>
Toronto Street (1-30)	<p>2-Office Building</p> <p>10-Argos Corp Ltd Investments</p> <p>20-Office Building</p>

	<p>36-Office Building</p> <p>38-Excelsior Life Insurance Co</p> <p>15-Office Building</p> <p>19-Consumers Gas Co Cashiers Appls Sales</p> <p>17-25-Consumer Gas Co Head Office</p>
Victoria Street (1-50)	<p>w-King Edward Sheraton Hotel</p> <p>2-Canadian Imperial Bank of Commerce</p> <p>16-32-Office Building</p> <p>ns-King Edward Sheraton Hotel</p> <p>21-Albert the Hairgrooming for Men</p> <p>23-McDonald's Diamonds Co Ltd</p> <p>25-Commonwealth of Puerto Rico Tourism</p> <p>33-35-Morrison-Partridge Ltd Whols Jewellers</p> <p>37-Lowe Robert G Stamps and Coins</p> <p>39-Martinelli Barber Shop</p> <p>41- Demony Jeweller</p> <p>43- Multi Tenant Office</p> <p>44- Multi Tenant Office</p>
Wellington Street East (26-50)	<p>-All Residential</p> <p>36-Cheesetrade Ltd Cheese Importer</p> <p>-Old World Cheese Shop</p> <p>-Clarke Ltd Mfrs Agts</p> <p>-Fostoria Glass Co</p> <p>-Bartlett Collins Co Glass EM</p> <p>-Tannoy Sound Systems</p> <p>38-Crabtree Ltd Blueprints</p>

	<p>40-Rosenthal China Ltd</p> <p>42-Artistic Stationery Co Ltd</p> <p>-Wittekind Ltd Toys & Sporting Goods</p> <p>-Ehmann Corporations Ltd Bus Management</p> <p>-Wilson Press Ltd</p> <p>-McLean Ltd Photo Offset Printing</p> <p>44-50-Multi Tenant Office Building</p> <p>-Glen Edith Ltd Pub Stenog Printing & Mailing</p> <p>-Gordon Co Ltd Printers & Office Furniture</p> <p>50-Toronto Black Watch Inc Club</p> <p>54-Bayview Credit Jewellers Ltd Office</p> <p>-Fine Promotions Importing</p> <p>-Western Assurance Co Stationery Dept</p> <p>-AAA Mailing Co</p> <p>60-TD Bank</p> <p>19-Spencer Crests & Silk Screen Printing</p> <p>39-Attractive Jewellery Co Ltd Mfr & Importing</p> <p>-New Group Theatre</p> <p>41-Depmster & Sanders Typewriting</p> <p>43-National Offset Plate Co</p> <p>45-47-Multi Tenant Office Building</p> <p>49-Multi Tenant Office Building</p> <p>-Bacchus & Co Mfrs Agts</p> <p>-Dura Plastic Ltd</p> <p>-Kennedy Ltd Mfrs Agts</p>
--	--

PROJECT NUMBER: MMM	
----------------------------	--

Site Address:	Toronto, Ontario
Year: 1960	
Site Listing:	
Adjacent Properties:	
Adelaide Street East (30-140)	<p>33-37- Imperial Bank of Canada</p> <p>39- Crystal Grill Restaurant</p> <p>41- Max's Smoke Shop</p> <p>43- Canadian Savings Chambers</p> <p>45- Dominion Typewriter Co.</p> <p>47-53- Excelsior Life Building</p> <p>55- Consumers' Gas Co Domestic Appliance Display Dept</p> <p>57- Magistrates' Court</p> <p>- Adult Probation Office</p> <p>61-65- London & Lancashire House</p> <p>67-Municipality of Metropolitan Toronto Council Chambers</p> <p>86-Multitenant Office</p> <p>92-98-Advance Glass & Mirror Co</p> <p>102-Multitenant Office</p> <p>110-112-Multitenant Office</p> <p>120-Automobiles Renault Canada Ltee</p> <p>122-Capital Finance Ltd</p> <p>-Sorenson Holdings Ltd</p> <p>126-136-Rennie William Seeds Ltd</p> <p>125- St James Auditorium</p>

	135-The Synod Office
Church Street (16-100)	16-18-Hyatt Transport 30-36- Toronto Auto Parks Ltd 37- Darrigo Bros Mfg wine pressers 38-44- Metro Parking Stations Ltd 48- City Parking Ltd 60- Multi-Tenant Office Building (Imperial Oil Building) 65- St. James Cathedral 66-68- TD Bank 74-76- Office Building (Toronto Mortgage Centre) 78-Canadian Sorps of Commissionaires 82-Multitenant Office 83-Universal Auto Bonders -OK Parking Stations -Downtown Motorcar EM 89-Adelaide St Postal Station 93-Multitenant Office -Midland Chemical Co -Ardor Numbering Machines 95-Desmarais & Robitaille Ltd church ornaments 97-Sill's Jewellers 99-Mark's Open Kitchen Rest
Colborne Lane (All)	-Street Not Listed
Colborne Street (25-60)	29- Multi-Tenant Office Building 39- C and A Coffee Shop

	<p>41- White Ltd.</p> <p>45- Multi-Tenant Office Building</p> <p>47- Multi-Tenant Office Building</p> <p>49- Branson Warehouse</p> <p>51- Mc Learn Co Ltd.</p> <p>53- Branson Fruit and Veggie</p> <p>55- Branson Fruit and Veggie</p> <p>56- Templeton's Ltd.</p> <p>60-City Parking Lot</p>
Court Street (All)	<p>1-21- Parking Lot</p> <p>2-Consumers Gas Co.</p> <p>- Hamilton WB Shoes Ltd</p> <p>4- Windeyer & Donaldson Ltd</p> <p>- Villa Laboratories Ltd</p> <p>8-10- Police Station</p> <p>14-Warehouse</p>
Farquhars Lane (All)	-Not Build On
Front Street East (31-100)	<p>32- Marcus Norman Products Ltd</p> <p>33- Ontario Seed Cleaners & Dealers Ltd</p> <p>35- Smith Corona Typewriters</p> <p>- Federal Commerce & Navigation Co</p> <p>- Thompson Gordon Ltd</p> <p>- Jensen Georg Canada Ltd</p> <p>37- Beardmore & Co Ltd</p> <p>- Albion Asbestos packings Ltd</p>

- Dunn's Insurance Service

- Sarge Alfred R Ltd

38-40- Warehouse

41-43- Lipton thos J Ltd

45- Continental Salvage Co Ltd

- K&G Distributors Ltd

46- May Printing Co

47- Moore-Pearsall Leathers Ltd

48- National Offset Plate Co

49- Godfrey S Co Ltd

50- Charlie's Smoke Shop

51- Greey Realty Ltd

52- Frontwell Grill

53- Rennie Ernest Ltd Conn

- Greey Realty Ltd

- Swedish Gifts Ltd

55- Montreal Gear Works Ltd

- Bettger Industries Ltd

- Scheel Eva & Co

56-58- Gooderham Building

57- Greg's Restaurant

- Seed Testing Service

59-63- Canadian Tumbler Co Limited

65- Simpson Robert Co Ltd

- Bata Shoe Co of Can Ltd

- Todd Co of Canada Ltd

67- Lumbers Jas Co Ltd

71- Williams & Wilson Ltd

	<p>77- Tippet-Richardson Ltd</p> <p>79- Tippet-Richardson Storage</p> <p>81-Taylor Tom Co Ltd</p> <p>83-Wilson Box Co</p> <p>-Manson FW Sales</p> <p>-Dunford Fred Whol Fruit & Produce</p> <p>-Heys Thos & Sons</p> <p>85-Barrett Bros Ltd</p> <p>87-Western Bag & Burlap</p> <p>91-Vitale R & Co importers</p> <p>90-Curtara M & Sons Co Ltd fruit and vegetable</p> <p>92-Pet Supplies Ltd</p> <p>94-Merchants House Hotel</p> <p>-Res(1 Tenant)</p>
Jarvis Street (1-75)	<p>1-Langer Max & Associated</p> <p>3-Ottens Mfg Co</p> <p>5-Plumstead Products</p> <p>7-Chamberlain Leather Goods</p> <p>8-Attorney-General's Laboratory</p> <p>9-Leader Lurch</p> <p>11-Myson Mfg casting shop</p> <p>13-15-Campbell Bag Supply Co</p> <p>-Coleman Jack Transfer Cartage</p> <p>-Wood's Transport & Cartage</p> <p>-Fisher's Fine Furniture</p> <p>17-Wheeler's Auto Machine Shop</p> <p>18-Gross Machinery & Supply Co</p>

21-Solventol Chemical Products

-Master Sales & Service

-Carruthers Engineering

-Wilson Brass & Aluminum Foundries

-Myson Mfg

-Toronto Pattern Works

-Ashton Jack & Son giftware

25-Red Spot Nut Co

-EH Engineering machine shop

-Keil Signs

-Noel Edwd food machinery services

27-Beattie Display Studios

29-31-Graymar Hotel

35-Bestway Garage

40-Interprovincial Building Credits

-Family Building Credits

-Dix Agencies

50-Stewart's Restaurant

-Coleman's Advertising

-Res(1 Tenant)

52-MacFeeters Creamery Ltd

-Stapley Terry C

-Blackhorn (Canada) Ltd

53-Sportsman's Shop

54-Stambler Geo Co automotive supp

58-Furnham Mfg Co knits

-Continental Dye Works Ltd

-Shields Harry D Ltd

	<ul style="list-style-type: none"> -Consolidated Hardware Co -Consolidated Trading Co 59-Sport Barber Shop 60-62-Bestway Garage 61-General Welding Works School of Instruction -Chisholm Wm 63-Lawson & Wilson Ltd bookbinding 65-Toronto Pattern Works -Johansen Just 69-Toronto Art & Paint Shop 70-80-Rennie Wm Seeds 71-Anderson Chris harness maker 73-73-Elgin Machinery Co
<p>King Street East (40-150)</p>	<ul style="list-style-type: none"> -All Residential 40-42 IBM Parking Lot 43- Cameron-Jefferies Toronto Ltd 50- Letros Operations Ltd. 51- Strong-McIlraith Ltd Druggist 53- Laura Secord Candy Shop 57- The Import Salon 59- Gallagher Flowers 65- City Parking 70- City Parking 73- Cyrano's Restaurant 75- Multi-Tenant Office Building 77- Imperial Grill 79- Vacant

81- Standard Fuels Building

83- Callow Tailors

- Downing Men's Wear

85- Multi-Tenant Office Building (Marine Building)

89- General Steam Navigation Co.

- March Shipping Agency of Ont Ltd

91- Albany Club

92- Imperial Oil Building

- Kidlark Graham LTD

- Clairville Investment Co Ltd

- Imperial Lease Ltd

- Sewell & Sewell Ontario

93- Adams Costume Rental

95- Multi-Tenant Office Building (Tyrrell Building)

97- Royal Coffee Shop

105- Clemes Building

106- St James Cathedral

107- Bielesch J & CO Plumbing

- Tandy Leather Co of Canada Ltd

109- Metro Machinery Ltd

111- Tindall Geo W Ltd

113- Grant Alan J Sales

115- Municipal Parking Area

120- Empire Car Park

122- Keith Geo && Sons Ltd

123- Ferro Machy Co

125- Pikle D Co Ltd

126- Russil Hardware Co Ltd

	<p>128- Waddington Frank Auctioneer</p> <p>130- Fixturelite Mfg Co</p> <p>134- Imperial Bank of Can</p> <p>135- York Belting Co</p> <p>136-138- Market Parking</p> <p>141- Morris Bros Ltd</p> <p>142- Luigi's Italian Foods</p> <p>- Automatic Printing Press</p> <p>143-145- Pasquale Bros Ltd</p> <p>144-148- Candn Banko of Commerce</p> <p>147-151- Rennie Wm Seeds Ltd</p> <p>150- Sportsman's Shop</p> <p>- Robins Louis Ltd</p>
Leader Lane (All)	<p>1- Huston CC & Associate</p> <p>7-9- Hitchinson Nelson C</p> <p>11- Buckley Studios</p> <p>13-17- Smellie D & Sons Ltd</p>
Lombard Street (20-100)	<p>10-24-City Parking</p> <p>26-34-McLean RG Ltd</p> <p>36-38-Ideal Printing Co (plant)</p> <p>-Stewart RA Marketing</p> <p>-Automatic Sprinkler Co pf Can</p> <p>40-42-Multitenant Office</p> <p>-Acme Recording Service</p> <p>-Ideal Printing Co</p> <p>-Instantaneous Recording Services</p>

	<p>-Nu-Style Chesterfield Ltd</p> <p>-World Trading Co Used Clothing</p> <p>-Lima Novelties plaster moulds</p> <p>-Piggott EJ Enterprises</p> <p>41-45-City Parking</p> <p>54-Burd-Barrett Ltd photo plate makers</p> <p>59-OK Parking Services</p> <p>-Silver Auto Parks</p> <p>-Adelaide-Church Motors Ltd</p> <p>65-Milne, Gilbert A & Co Ltd</p> <p>68-Brooks Office Furniture Ltd</p> <p>-Nymoc's Products Co chemicals</p> <p>70-Registrar General's Office</p> <p>71-Elliott Bishop Co Ltd</p> <p>75-Auto Glass Installation Co</p> <p>82-Dun & Bradstreet of Can Ltd printing</p> <p>85-LCBO Store</p> <p>-Webin Community Consultants</p> <p>86-Coroner's Building</p> <p>-City Ambulance Depot</p> <p>89-Europa Cars Ltd</p> <p>95-Rennie Wm Seed Storage</p> <p>100-Rensie Clocks (Canada) Ltd</p> <p>-Semca Clock & Watch Co</p> <p>-English Clocks Ltd</p> <p>-Johnston CH & Co printers</p>
Lower Jarvis Street (86-150)	-Street Not Listed

Market Street (6-50)	<p>7-15-St Laurence Fish Market</p> <p>16-Torgis AL & Son Ltd automotive & aircraft</p> <p>23-St Lawrence Fish Market storage</p> <p>38-Rennie Wm seed storage</p>
Oak Hall Lane (All)	-Street Not Listed
Old Post Office Lane (All)	-Street Not Listed
The Esplanade (101-130)	<p>118-City Parking Ltd</p> <p>126-Mannone Peter T produce</p>
Toronto Street (1-30)	<p>2- Office Building (Letros Building)</p> <p>10- Argos Corp Ltd Investments</p> <p>- Taylor McDougald & Co Ltd</p> <p>13- Windeyer & Donaldson Ltd</p> <p>14- Shaw & Begg Ltd</p> <p>15- Office Building (Toronto Mortgage Co Chambers)</p> <p>17-25- Consumer Gas Co Head Office</p> <p>18- Office Building (Insurance Exchange Building)</p> <p>19- Consumers Gas Co Cashiers Appls Sales</p> <p>20- Shaw & Begg Ltd</p>
Victoria Street (1-50)	<p>16-32- Imperial Life Assce Co of CAn</p> <p>19-31- Marshall Geo Service Stn</p> <p>33-35- Morrison-Partridge Ltd</p> <p>37- Lowe Robert G Stamps and Coins</p>

	<p>39- Martinelli Barber Shop</p> <p>41-Denomy Gerald jeweller</p> <p>43-Multitenant Offoce</p> <p>-Star Office Specialty Co</p> <p>-Teer Multigraphing</p> <p>44-Multitenant Office</p> <p>-Harding Co Inc processing equip</p> <p>-Diamond Alkali International Corporation</p> <p>-La Presse Daily Newspaper</p> <p>-Imperial Life Towers Air Conditioning Equip</p>
<p>Wellington Street East (26-50)</p>	<p>-All Residential</p> <p>26- Multi Tenant Office Building</p> <p>27- Multi Tenant Office</p> <p>30- Smith Christopher II Film Laboratories</p> <p>- Imperial Bank of Can</p> <p>31-37- Progress Paper Box Co Ltd</p> <p>32- City Parking Ltd</p> <p>36- Multi Tenant Office Building</p> <p>38- Crabtree Ltd Blueprints</p> <p>39- Attractive Jewellery Co Ltd</p> <p>- Canada Handbag Mfg Co</p> <p>- Moir Engraving Co Ltd</p> <p>40- Rosenthal China Ltd</p> <p>41- Dempster & Sanders Typewriter Co</p> <p>42- Ehmann Corp Building</p> <p>- Wilson press Ltd</p> <p>- Artistic Stationery Co Ltd</p>

	<ul style="list-style-type: none"> - Ehmann Corp Ltd - McLean Geo D Ltd 43- Leisure Craft 44-50- Multi Tenant Office Building 45-47- Multi Tenant Office (Frontwell Building) 47- Frontwell Coffee Bar 49- Multi Tenant Office (Gooderham Building) 50- Hershey's Restaurant - Toronto black Watch Inc
--	---

PROJECT NUMBER: MMM	
Site Address:	Toronto, Ontario
Year: 1955	
Site Listing:	
Adjacent Properties:	
Adelaide Street East (30-140)	<ul style="list-style-type: none"> 32-Multitenant Office -Letter Supply Co duplicators 33-37- Imperial Bank of Canada 36-Multitenant Office 39- Crystal Grill Restaurant 41- Max's Smoke Shop 43- Canadian Savings Chambers - Royal Astronomical Society of Canada

- Gayport Shipping Ltd
- Jem Collections Agency
- Markus Edwd J Tracing Service
- Royal Jewellery Mfg Co
- Grand Watch Co Ltd
45- Dominion Typewriter Co.
47-53- Excelsior Life Building
55- Consumers' Gas Co Domestic Appliance Display Dept
56-Adana Printing Equipment
56.5-Multitenant Office
-Map Specialty Co
-Concord Merchandise Co
-Peter's Open Kitchen
-National Mineral Co Canada-Taxation
57- County Asst Crown Attorney
- York Country Police Dept
- County Magistrate's Court
-York County Juvenile & Family Court
60.5-Litera Printing
-Canada Radium Mines
-Dominion Fire Extinguisher Service
-Seed Testing Services Laboratory
61-65- London & Lancashire House
67-Municipality of Metropolitan Toronto Council Chambers
81-87- St James Club
86-Multitenant Office
90-Insurance Offices
92-98-Advance Glass & Mirror Co

	<p>100-102-Ritchie John Ltd plumbers</p> <p>110-112-Scholl Mfg Co Ltd</p> <p>120-Toronto Motor Car Ltd</p> <p>122-Capital Finance Ltd</p> <p>128-134-Rennie Wm Seeds Ltd</p> <p>135-The Synod Office</p>
<p>Church Street (16-100)</p>	<p>16-Acme Steel Co of Canada</p> <p>25- Beavery Specialty Nuts</p> <p>29- James F T Fish Co Ltd</p> <p>30-36- Toronto Auto Parks Ltd</p> <p>31- Central Light Lunch</p> <p>42- Fruit & Produce Exchange Building</p> <p>44- Cutrara M & Sons</p> <p>48- Hutchinson's Auto Park</p> <p>56-60- Imperial Oil Building</p> <p>60- Royal Bank of Canada</p> <p>65- St. James Cathedral</p> <p>66-68- Dominion Bank</p> <p>74-76- Advertising Building</p> <p>78-Canadian Corp of Commissionaires</p> <p>80-Multitenant Office</p> <p>82-Canada Stationery & Tobaccos Ltd</p> <p>-Metro Vending Ltd</p> <p>83-Toronto Motor Car Ltd</p> <p>89-93-Liquor Control Board of Ont</p> <p>93-Multitenant Office</p> <p>-London Stamp & Stencil Co</p>

	-Ardor Numbering Machines 100-102-Paige-Hersey Tubes Ltd
Colborne Lane (All)	-Street Not Listed
Colborne Street (25-60)	29- Multi-Tenant Office Building (Hargraft Bldg) 31- Imperial Bank Lunch Room 33- Imperial Bank of Can 35-37- Official Hotel Parking 39- Larry's Restaurant 41- Pik-A-Toy Co - Mari-Lyn Wig Ltd 45- Multi-Tenant Office Building 47- Perry HM & Co - Yolande Importing Co Ltd - Holiff & Birenbaum - Stratton Mfg Co - Williams Hugh & Co 49- Manitoba Basin Consolidated Mines Ltd - Kurly Kate Canada Ltd 51- McLaren JC Belting Co Ltd - Dominion Wadding Co Ltd 53-55- Branson Wm D Ltd - Nicaraguan Consulate 54- Morin J H & Co Ltd 55- Branson Wm D Ltd 56- Templetons Ltd Mfg Chemists 58- Queen Reibbon Mfg Co Ltd

	<p>60- Branson WD Ltd</p> <ul style="list-style-type: none"> - Artcraft Shoppe - Daly Alan R Novelties
Court Street (All)	<p>1-21- Imperial Oil Co</p> <p>2- Consumers Gas Co.</p> <p>4- Windeyer & Donaldson Ltd</p> <p>8-10- Police Station</p> <p>14-Warehouse</p>
Farquhars Lane (All)	-Not Built On
Front Street East (31-100)	<p>32- General Agencies Ltd</p> <p>33- Weir James Sales Ltd</p> <ul style="list-style-type: none"> - Ontario Seed Cleaners & Dealers Ltd <p>35- Smith-Corona Canada Ltd</p> <ul style="list-style-type: none"> - Kelvin & Hughes Can Ltd - Anglo Traders Ltd - Globe Envelopes Ltd <p>37- Beardmore & Co Ltd</p> <ul style="list-style-type: none"> - Bird & Williams Ins Agents - Dunn's Insurance Service <p>38-40- Warehouse</p> <p>41-43- Lipton Thos J Ltd</p> <p>45- continental Salvage Co Ltd</p> <p>46- Thrifty Spray Products Ltd</p> <ul style="list-style-type: none"> - Taylor Typewriter co <p>47- Moore-Pearsall Leathers Ltd</p>

49- Godfrey S Co Ltd
50- Charlie's Smoke Shop
51- Wood Alexander Ltd
- Carriere & MacFeeters
52- Frontwell Grill
53- Academy Press
- Carriere & MacFeeters
- Photographic Arts
55-57- Morris T Shoe Co
56-58- Gooderham Building
59-63- Canadian Tumbler Co Limited
64- McIntyre D & Co Ltd Fish
65- Carrie R Storage Ltd
- Oakite Products of Can Ltd
- Armstrong F C & Co
66- Marshalls Co Ltd
67- Lumbers Jas Co Ltd
- Federal Wholesale Grocers Ltd
68- Marshalls Co Ltd
71- Kenscott Ltd
- Parmacs Products Ltd
- International Parts Ltd
- Pitt Distributing Co Ltd
74- Bowes Co Ltd
77-79- Tippet-Richardson Storage
78-80- White A & Co
81-83-Multitenant Office
-Wilson Box Co

	<ul style="list-style-type: none"> -Canada Yearbooks Publishers -Heys Thos & Sons analytical chemists 84-Taylor Soaps-Perfumes Ltd 85-Barrett Bros Ltd 87-Western Bag & Burlap 90-Verral Storage Co Ltd 91-Reliable Food Supplies whol groc -St Lawrence Market -East End City Market -Jerome Golden Foods fish 94-Merchants House Hotel -Res(1 Tenant) 96-100-McKenzie James & Co Ltd hides & wool
<p>Jarvis Street (1-75)</p>	<ul style="list-style-type: none"> 1-Cross WB Co tea & coffee 3-Ottens Mfg Co -Blaikie Morrison & Co 5-Plumstead Products 7-Chamberlain Leather Goods 9-Leader Lurch 11-Hunnisett HS Ltd sanitary prod 13-15-Campbell Bag Supply Co -Dominion Starch Products Ltd -Hepburn Transport -Wood's Transport & Cartage -Fisher's Fine Furniture -Langford Transport -Clark Transport

-Farquhar & Son Textile Printing
17-Robinson Industries Ltd
18-Gross Machinery & Supply Co
21-Eastern Distributors Co
-Factory Equipment Ltd
-Master Sales & Service
-Hallmark Engineering cutting tools
-Carruthers Engineering
-Gillanders James F Co Ltd
-Wilson Brass & Aluminum Foundries
-Myson Mfg Co Ltd
-Bomba Mfg Co Ltd
25-Red Spot Nut Co
-Glover's Seeds
-CB Engineering
27-Beattie Display Studios
29-31-Graymar Hotel
35-37-Jarvis Parking
39-41-Booth Fisheries Candn Co Ltd
40-Interprovincial Building Credits
50-Stewart's Restaurant
52-MacFeeters Creamery Ltd
-Kingsmill Foods Ltd
-Intra Empire Sales Foods
-Stapley Terry C
-Blackhorn (Canada) Ltd
53-Sportsman's Shop
54-Stambler Geo Co automotive supp

	<p>-Halls Chas custom broker</p> <p>58-Unique Crests & Athletic Supplies</p> <p>59-Sport Barber Shop</p> <p>60-62-Bestway Garage</p> <p>61-General Welding Works School of Instruction</p> <p>-Chisholm Wm</p> <p>62-Gingles Parking</p> <p>63-Lawson & Wilson Ltd bookbinding</p> <p>65-Toronto Pattern Works</p> <p>69-Toronto Art & Paint Shop</p> <p>70-80-Rennie Wm Seeds</p> <p>71-Gibson Albert harness maker</p> <p>73-Superior Television Service</p> <p>75-Superior Tool & Die Ltd</p>
<p>King Street East (40-150)</p>	<p>-All Residential</p> <p>40-42- Parking Lot</p> <p>50- Letros Operations Ltd.</p> <p>51- Strong Drug Stores</p> <p>53- Laura Secord Candy Shop</p> <p>54- Imperial Oil Ltd</p> <p>56- Imperial Oil Ltd</p> <p>57- Hoban Mary Lingerie & Gift Shop</p> <p>58- Imperial Oil Ltd</p> <p>59- Cooper Florist</p> <p>65-69- City Parking Ltd</p> <p>71-73- Harris E Co of Toronto Ltd</p> <p>75- Multi-Tenant Office Building</p>

77- Imperial Grill

78-80- Imperial oil Co Ltd Employment Office

79- Standard Fuels Ltd.

81- Standard Fuels Building

82-88- Imperial Oil Offices

83- Callow Chas W Merchant Tailors

- Downing Men's Wear

85- Multi Tenant Office (Marine Building)

89- General Steam navigation Co Ltd

- March Shipping Agency of Ont Ltd

91- Albany Club

92- Imperial Oil Building

95-97- Multi-Tenant Office (Tyrrell Building)

97- Royal Coffee Shop

103- Clubb A & Sons Ltd

105- Clemes Building

106- St James Cathedral

107- Oxford Furniture

109- Macy Machinery Co

111- Atlantic Paper Products Ltd

- Atlas Shoe Co

115- City Parking Ltd

118- Weinstein Saml & Sons Ltd

- Power Super Markets Ltd

122- Boyd A G Co

123- Classic Meantel Mfg Co Ltd

124- Keith Geo & Sons Ltd Seeds

125- Pike D Co Ltd

	<p>126- Russill Hardware Co Ltd</p> <p>128- Waddington Frank Auctioneer</p> <p>129-135- Pasquale Bros Ltd</p> <p>130-132- Capital Findings & Leather Ltd</p> <p>134- Imperial Bank of Can</p> <p>- Morros & Spires</p> <p>136-138- Market parking</p> <p>140- Residential (1 Tenant)</p> <p>141- General Tire Sales & Service Co</p> <p>142- Automatic Printing Press</p> <p>143-145- Pasquale Bros Ltd</p> <p>144-148- Candn Bank of Commerce</p> <p>147-151- Rennie Wm Seeds Ltd</p> <p>150- Sportsman's Shop</p>
Leader Lane (All)	<p>1- Gordon Sponge & Chanois Co</p> <p>- Ballard B W</p> <p>7-9- Hitchinson Nelson Comm Photo</p> <p>11- Gooddale John S Comml Artists</p> <p>- Amsymco Plastics</p> <p>13-17- Smellie D & Sons Ltd</p>
Lombard Street (20-100)	<p>10-24-Lombard Coach Terminal</p> <p>21-27-Multitenant Office</p> <p>-Cdn Dept of Agriculture Dairy Products Division</p> <p>-Cdn Dept of Agriculture Plant Protection Division</p> <p>26-34-McLean RG Ltd</p> <p>29-33-Tindall Geo W Ltd belt mfrs</p>

-Motor List Co Ltd
35-37-Wade's Premium Service Ltd
-Toronto Errand Service
36-38-Ideal Printing Co (plant)
-Crofts Ltd power transmission equip
-Automatic Sprinkler Co of Can
39-Multitenant Office
-Breaky & Mackey Ltd paint roller mfrs
-Meakins & Son Ltd Brushes
40-42-Multitenant Office
-Ellis JW Industries meters & measuring instruments
-Acme Recording Service
-Ideal Printing Co
-Instantaneous Recording Services
41-Ottawa Truss Co of Can
-Harding HP & Co mfrs agents
-Sleeth JW & Co mfrs agents
50-Brooks Lamp & Shade
53-61-Toronto Motor Car Co
54-Burd-Barrett Ltd lithographers
59-OK Parking Services
-Silver Auto Parks
-Adelaide-Church Motors Ltd
65-Milne, Gilbert A & Co Ltd
68-Multitenant Office
-Balfour DA Co Ltd
-Lorex Products Ltd importers
-Nymoc's Products Co chemicals

	<p>70-Registrar General's Office</p> <p>71-Elliott Bishop Co Ltd</p> <p>75-Auto Glass Installation Co</p> <p>79-LeBreton Joseph</p> <p>81-85-Scholl Mfg Ltd</p> <p>82-Dun & Bradstreet of Can Ltd printing</p> <p>85-LCBO Store</p> <p>-Webin Community Consultants</p> <p>86-Coroner's Building</p> <p>-City Ambulance Depot</p> <p>89-Toronto Motor Car Ltd</p> <p>95-Rennie Wm Seed Storage</p> <p>98-100-Atlas Tobacco Co</p> <p>-Atlas Drug Co</p> <p>-Atlas Smallwares Co</p> <p>-Rose Press printers</p> <p>-Ford printers</p>
Lower Jarvis Street (86-150)	-Street Not Listed
Market Street (6-50)	<p>7-15-St Laurence Fish Market</p> <p>8-10-Bingham Display Supplies</p> <p>16-Torgis AL & Son Ltd automotive & aircraft</p> <p>34-Charles C & C gro</p> <p>36-Rich Saml L Banana Co</p> <p>38-Rennie Wm seed storage</p>
Oak Hall Lane (All)	-Street Not Listed

Old Post Office Lane (All)	-Street Not Listed
The Esplanade (101-130)	102-108-Warehouse 116-Carr Murray & Co auto repair 118-Spergel Service Station 126-Mannone Peter T produce
Toronto Street (1-30)	1- Imperial Oil Ltd 2- Office Building (Letros Building) 9- York Chambers 10-12- Bank of Canada Toronto Agency 11- Imperial Oil Ltd 13- Toronto Mortgage Co - Windeyer & Donaldson Ltd - Hezzelwood Alymer C Ins Agt 14- Shaw & Begg Ltd 15- Office Building (Toronto Mortgage Co Chambers) 17-25- Consumer Gas Co Head Office 18- Office Building (Insurance Exchange Building) 19- Consumers Gas Co 20- Shaw & Begg Ltd
Victoria Street (1-50)	16-32- Imperial Life Assce Co of Can 19-31- Newton Doug Serv Stn 33-35- Morrison-Partridge Ltd 37- Hancox Geo V Merchant Tailor 39- Martinelli Barber Shop

	<p>41-Paramount Jewellers</p> <p>43-Multitenant Office</p> <p>-Teer Multigraphing</p> <p>44-Multitenant Office</p> <p>-Touring Service Purchasing Dept</p> <p>-La Presse</p>
<p>Wellington Street East (26-50)</p>	<p>-All Residential</p> <p>26- Multi Tenant Office Building</p> <p>27- Multi Tenant Office</p> <p>28- Eagle Overall & Pant Co Ltd</p> <p>- A&S Sportswear & Suspender Co</p> <p>30- Ontario Rubber Co Ltd</p> <p>- Homer-Warren Co</p> <p>31-37- Progress Paper Box Co Ltd</p> <p>32- Hotel Parking</p> <p>36- Multi Tenant Office Building</p> <p>38- Crabtree H S Ltd</p> <p>39- Gorel Chain Co Jwlrs</p> <p>- Attractive Jewellers</p> <p>- Canada Handbag Mfg Co</p> <p>40- Forestville Clock Co</p> <p>41- Taylor Typewriter Co</p> <p>42- Ehmman Corp Building</p> <p>- Wilson Press Ltd</p> <p>- Artistic Stationery Co Ltd</p> <p>- Ehmman Corp Ltd</p> <p>- Charu Hat Co</p>

	<p>- Card Patricia Costumes Ltd</p> <p>43- Gilbert Gordon F Co Ltd</p> <p>44-50- Multi Tenant Office (Roy Robt G Building)</p> <p>45-47- Multi Tenant Office (Frontwell Building)</p> <p>47- Frontwell Coffee Bar</p> <p>49- Multi Tenant Office (Gooderham Building)</p> <p>50- Sobie's Restaurant</p> <p>- Toronto Black Watch Inc</p>
--	--

PROJECT NUMBER: MMM	
Site Address:	Toronto, Ontario
Year: 1950	
Site Listing:	
Adjacent Properties:	
Adelaide Street East (30-140)	<p>30-Palmers Restaurant</p> <p>32-Multitenant Offices</p> <p>-Wade' Foot Appliances</p> <p>33-37- Imperial Bank of Canada</p> <p>34-King Postcards</p> <p>-Milne Gilbert A photo</p> <p>-Letter Supply Co</p> <p>36-Multitenant Office</p> <p>39- Crystal Grill Restaurant</p>

-Rexair Sales & Servie

41- Plener Albert Cigars and Tobacco

43- Canadian Savings Chambers

- Ferguson AB & Co Ltd

- Gordon & Benjamin Real Estate

- Sykes Quarries Ltd

- Colgord Construction Co Ltd

- Royal Jewellery Mfg Co

- Grand Watch Co Ltd

45- Halliday Co Ltd

47-53- Excelsior Life Building

54-Multitenant Office

55- Consumers' Gas Co Domestic Appliance Display Dept

56-Meakins & Sons Ltd

56.5-Multitenant Office

-Continental Textiles Regd

57- County of York Municipal Hall

58-Ruby's Open Kitchen

60-Helene Curtis Industries hairdresser suppliers

-National Mineral Co of Canada

60.5-Multitenant Office

-Manford Mfg Co

-Cato Agency Co

-Porter Edwin H mfrs

-Modern Display Supply Co

-West Lake Mining Co Ltd

-Adelaide Electric

62-Williams WA surgical appliances

	<p>64-Hutchinson's Parking Stations</p> <p>65- London & Lancashire Guarantee & Accident Co of Canada</p> <p>- Law Union & Rock Ins Co Ltd</p> <p>- Merchants Fire Ins Co</p> <p>67-County of York Offices</p> <p>81-87- St James Club</p> <p>82-Toronto Motor Car Storage</p> <p>84-Toronto Auto Parts & Accessories Ltd</p> <p>86-Multitenant Office</p> <p>-Retail Gasoline & Automotive Service</p> <p>90-Multitenant Office</p> <p>92-98-Advance Glass & Mirror Co Ltd</p> <p>100-The Arlington Press</p> <p>102-Ritchie John plumber</p> <p>110-112-Scholl Mfg Co Ltd</p> <p>122-Capital Finance Ltd</p> <p>128-134-Rennie Wm Seeds Ltd</p> <p>135-The Synod Office</p>
<p>Church Street (16-100)</p>	<p>16- Acme Steel Co of Can Ltd</p> <p>23-Whites Fish Co</p> <p>-National Sea Products Ltd</p> <p>25- Beavery Specialty Nuts</p> <p>- Catania Michl L & Co Fruit Broker</p> <p>27- Shoom H & Co Ltd Fruit</p> <p>29- James F T Co Ltd Fish</p> <p>30-32- City Parking Ltd</p> <p>31- Central Light Lunch</p>

33- Multi Tenant Office

35- Multi Tenant Office

38- Canadian Fruit & Produce Co

40- Siegel's Lunch

41- Mutual Growers Market Ltd

- Winona Fruit Supply

42- Fruit & Produce Exchange Building

44-46- Charles C & Co

- Power Stores

48- City Parking Ltd

56-60- Imperial Oil Bldg

60- Royal Bank of Canada

65- St. James Cathedral

66-68- Dominion Bank

74-76- Advertising Building

-Might Directories Ltd and Subsidiary Companies

78-Candn Corp of Commissionaires

80-Candn Corp of Commissionaires

-Ontario Jockey Club

82-Canada Stationery Jobbing Co

83-Toronto Motor Car Ltd

89-93-LCBO

93-Multitenant Office

-N-T Steel

-Risman Arthur & Son printing

-Floor Maintenance Machine Co

94-Chris Shoe Repair

-Kolenovski David saddle maker

	<p>95-Desmarais & Robitaille Ltd</p> <p>95.5-Hustwitt Albert S</p> <p>96-Kindness Geo B & Son violin makers</p> <p>97-Cox & Andrew signs</p> <p>98-Res(1 Tenant)</p> <p>-General Time Recorders</p> <p>100-102-Page-Hersey Tubes Ltd</p>
Colborne Lane (All)	-Street Not Listed
Colborne Street (25-60)	<p>27-29- Franklin Press The Printers</p> <p>31- Imperial Bank Lunch Room</p> <p>33- Imperial Bank of Can</p> <p>35-37- Official Hotel Parking</p> <p>39- Larry's Restaurant</p> <p>41- Freeman Toy Co Ltd</p> <p>43- Hotel & Hospital Supply Co</p> <p>- Toby F J LTd</p> <p>- Skynner Lake Gold Mines Ltd</p> <p>- Jasper Porcupine Mines</p> <p>45- Ont Cork & Seal Storage</p> <p>47- Perry HM Ltd</p> <p>- Cromar Peter Customs Brokers</p> <p>- Williams Hugh & Co</p> <p>49- Pan Am Ex Canada Ltd</p> <p>- Kurly Kate Canada Ltd</p> <p>51- McLaren J C Belting Co Ltd</p> <p>- Dominion Wadding Co Ltd</p>

	<p>53-55- Branson Wm D Ltd</p> <ul style="list-style-type: none"> - Candn Automatic Fire Protection Co - Nicaraguan Consulate <p>54- Morin J H & Co Ltd</p> <p>56- Templetons Ltd</p> <p>58- Queen Ribbon Mfg Co Ltd</p> <p>60- Stronach & Sons Fruit</p> <ul style="list-style-type: none"> - Artcraft Shoppe
Court Street (All)	<p>1- York Chambers</p> <p>2- Consumers Gas Co</p> <p>4- Windeyer & Donaldson Ltd</p> <ul style="list-style-type: none"> - Mercury Insurance Office <p>8-10- Police Station No 1</p> <p>14- Warehouse</p> <p>16- Might Directories Limited</p> <p>19-21- Imperial Oil Ltd</p>
Farquhars Lane (All)	-Not Built On
Front Street East (31-100)	<p>32-40- Warehouse</p> <p>33- Weir James Sales Ltd</p> <ul style="list-style-type: none"> - Ontario Seed Cleaners & Dealers Ltd <p>35- Smith L C & Corona Typewriters of Can Ltd</p> <ul style="list-style-type: none"> - Virden John C Ltd - Federal Commerce & Navigation Co Ltd - Eastboard Navigation Ltd <p>37- Beardmore & Co Ltd</p>

- Smith L C & Corona Typewriters of Can Ltd
41-43- Lipton Thos J Ltd
45- Continental Salvage Co Ltd
46- Fielding EB & Co
- Paramenter & Bulloch Co Ltd
- Taylor Typewriter Co
47- Moore- Pearsall Leathers Limited
- Angelo Traders Ltd
48- Linde Canadian Refrigeration Co Ltd
49- Godfrey S Ltd
- Simpson Jos Sons Ltd
50- Frontwell Grill
51- Multi Tenant Office
53- Multi Tenant Office
55-57- Morris T Shoe Co
56-58- Gooderham Building
56- Toronto Wholesale Fruit & Produce Merchants Assn
59-63- Canadian Tumbler Co Limited
60- Whote & Co Ltd
62- Stringer WB Ltd
64- McIntyre D & Co Ltd Fish
65- Wakefield Agencies
- Oakite Products of Can Ltd Cleaning Materials
66- Hisey S & Son Ltd
67- Lumbers Jas Co Ltd
- Federal Wholesale Grocers Ltd
68- Marshalls Co Ltd
69- MacLaren-Wright LTd

	<p>70- Bowes Co Ltd</p> <p>71- Parmaco Products Ltd</p> <p>- International Parts Ltd</p> <p>- Pitt Distributing Co Ltd</p> <p>73-75- Northern Electric Co</p> <p>76- Smith, Mackenzie, Hall & Hunter</p> <p>77- Storage Warehouse</p> <p>78-80- Whyte Packing Co Ltd</p> <p>81- Holden William R producer dealerships</p> <p>-Fruit and Vegetable Container Co</p> <p>82- Barrett Bros Fruit</p> <p>82.5- Mary's Grill</p> <p>83- Newmarket Lunch</p> <p>-The British Fruit Co</p> <p>-Raine Engraving Co</p> <p>84- Soaps-Perfumes Ltd</p> <p>85- Lenson Celery Hearts Lts</p> <p>86- Lister FG & Co Ltd</p> <p>87- Western Bag & Burlap</p> <p>88- Kalles & Scharf Co</p> <p>90- Canada Packers Ltd</p> <p>92- Swift Canadian Co Ltd meat packers</p> <p>94- Merchants House Hotel</p> <p>-Res(1 Tenant)</p> <p>96-100- McKenzie James & Co Ltd hides & wool</p>
<p>Jarvis Street (1-75)</p>	<p>1- Cross WB Co tea & coffee</p> <p>3- Ottens Mfg Co</p>

-Blaikie Morrison & Co
5-Plumstead Products
7-Dominion Starch Products Ltd
-Wood's Transport
-Collins AR & Co office supplies
-Century Novelty Co
-Wilson Brass & Aluminum Foundries Ltd
-Hepburn Transport
-Chamberlain Leather Grs
9-Leader Box Lurch
11-Hunnisett HS Ltd sanitary prod
13-15-Campbell Bag Supply Co
-Krispak Products salted nuts
-Fisher's Fine Furniture
17-Robinson Industries Ltd
18-Peckover's Ltd steel
21-Eastern Distributors Co
-Factory Equipment Ltd
-Neate John A Sales Co
-Beard EMH Estate Office
-Textile Decorators
-Finlayson & Haire mfrs agents
-Hatch Specailty Co floor wax
-Res(1 Tenant)
25-Red Spot Nut Co
-Glover's Seeds
-CB Engineering
27-Beattie Display Studios

	<p>-Maywood Metals Ltd</p> <p>29-31-Graymar Hotel</p> <p>35-37-Jarvis Parking</p> <p>39-41-Booth Fisheries Candn Co Ltd</p> <p>40-York Township Offices</p> <p>50-Farmer's Light Lunch</p> <p>-Shute Frank picture frames</p> <p>52-MacFeeters Creamery Ltd</p> <p>-Intra Empire Sales Foods</p> <p>-Stapley Terry C</p> <p>-Cameo Crafts Inc</p> <p>53-Sportsman's Shop</p> <p>54-Stambler Geo Co automotive supp</p> <p>-Halls Chas custom broker</p> <p>55-Introcasso Rocco shoe repair</p> <p>58-Unique Crests & Athletic Supplies</p> <p>59-Barber Shop</p> <p>60-Rotary Litho Co Ltd</p> <p>61-General Welding Works School of Instruction</p> <p>-Res(2 Tenant)</p> <p>63-Syndric Electric Co</p> <p>65-Toronto Pattern Works</p> <p>69-Tlbotson's locksmith</p> <p>70-80-Rennie Wm Seeds</p> <p>71-Gibson Albert harness maker</p> <p>73-75-Superior Tool & Die Ltd</p>
<p>King Street East (40-150)</p>	<p>-All Residential</p>

40-42- Intl Business Machines Parking Lot

43- Cameron-Jefferies Ltd

50- Letros Operations Ltd.

51- Strong Drug Co Ltd

52- Ace Drugs

53- Laura Secord Candy Shop

56- Hallam Sporting Goods Ltd

59- Parrish & Heimbecker Ltd

64- Imperial Oil Co Ltd

65-69- City Parking Ltd

68- Imperial Oil Ltd

70- Imperial Oil Ltd

71-73- Harris E Co of Toronto Ltd

74- Imperial Oil Ltd

75- Multi-Tenant Office Building

77- Imperial Grill

78-80- Imperial oil Co Ltd Employment Office

79-81- Standard Fuels Ltd

82-88- Imperial Oil Co Ltd

83-85- Marney's Grill

89- Crabtree J S Ltd

91- Albany Club

92- Imperial Oil Building

93- Coleman Lamp & Stove Sales

95-97- Multi-Tenant Office (Tyrrell Building)

97- Town Restaurant

103- Clubb A & Sons Ltd

105- Clemes Building

106- St James Cathedral

107- Bondi Better Bananas Ltd

- Toronto Wood Turning

109- Macy Machinery Co

111- Leo's Auto Supply Ltd

- Industrial Research

- Tail A Belts

115- Simpson Chas S Co

118- Standard Wholesalers Ltd

- Power Food Markets

120- Central Wholesale Florists Ltd

- Klein John J & Co Diamonds

- Richmond Roses Ltd

122- McKnight Machinery Co

123- Classic Mantel Mfg Co Ltd

- pike D Co Ltd

124- Keith Geo & Sons Ltd Seeds

126- Russill Hardware Co Ltd

128- Waddington Frank Auctioneer

129-135- Pasquale Bros Ltd

130-132- Capital Findings & Leather Ltd

134- Multi Tenant Office

136-138- Market Parking

140- Eaton Thos Paper Ruler

- Ontario Millwright Service Machinery

- Dainti Film Mfg Co

141- General Tire Sales & Service Co

142- Automatic Printing Press

	<p>143-145- Webb Edward & Sons Can Ltd</p> <p>- Watkins Seeds Ltd</p> <p>144-148- Candn Bank of Commerce</p> <p>147-151- Rennie Wm Seeds Ltd</p> <p>150- Sportsman's Shop</p>
Leader Lane (All)	<p>1- Gordon Sponge & Chamois Co</p> <p>- McMenemy J Co Tea and Coffee</p> <p>7-9- Hitchinson Nelson C</p> <p>13-17- Smellie D & Sons Ltd</p>
Lombard Street (20-100)	<p>20-24-Lawson & Wilson Ltd</p> <p>21-27-Multitenant Office</p> <p>-Cdn Dept of Agriculture Dairy Products Division</p> <p>-Cdn Dept of Agriculture Plant Protection Division</p> <p>26-34-McLean RG Ltd</p> <p>29-33-Tindall Geo W Ltd belt mfrs</p> <p>-Motor List Co Ltd</p> <p>-British Industries Ltd</p> <p>-Taylor Instrument Co's of Canada</p> <p>-Candn Electric Resistors Ltd</p> <p>35-37-Wade's Premium Service Ltd</p> <p>-Ice Cream Novelites Ltd</p> <p>36-38-Ideal Printing Co (plant)</p> <p>-Excelsior Jewellery Mfg Co</p> <p>-Automatic Sprinkler Co of Can</p> <p>39-Multitenant Office</p> <p>-Empire Silver Plating Factory</p>

40-42-Multitenant Office
-Ellis JW Industries
-Acme Recording Service
-Ideal Printing Co
-Instantaneous Recording Services
41-Ottawa Truss Co of Can
-Harding HP & Co mfrs agents
-Sleeth JW & Co mfrs agents
50-Brooks Lamp & Shade
53-61-Toronto Motor Car Co
54-56-Fraser DM Ltd elect & mechanical equipt
65-Ace Art Services Ltd
68-Multitenant Office
-Churchill Press
-Charles Printing Co
-Circle Advertising Co Ltd
-Lorex Products Ltd importers
-Nymoc's Products Co chemicals
70-Workmen's Compensation Board Clinic
71-Elliott Bishop Co Ltd
79-LeBreton Joseph parking stn
81-85-Scholl Mfg Ltd
82-Dun & Bradstreet of Can Ltd printing
86-Coroner's Building
-City Ambulance Depot
89-Ford-Mercury
95-Millward Henry B tea & coffee
98-100-Atlas Tobacco Co

	<ul style="list-style-type: none"> -Atlas Drug Co -Atlas Smallwares Co -Rose Press printers -Independent Typesetting Co -Ford printers
Lower Jarvis Street (86-150)	-Street Not Listed
Market Street (6-50)	<ul style="list-style-type: none"> 7-15-St Laurence Fish Market 8-10-Bingham Display Supplies -Bostitch-Canada Ltd stapling machines -Bent Wm R mechy repair 12-16-Boyd AG & Co machinists 16-Torgis AL & Son Ltd automotive & aircraft 22-Kelles & Scharf Co 24-Scorsone Fruit Co Lunenberg Sea Products Ltd -Lander Brokerage 26-30-Ontario Produce Co Ltd -Baker's Food Supplies Co -Levy H & Son fruit -Recchia Geo celery 32-Dominion Fruit Co warehouse 36-Standard Chambers -Rich Sam L & Co bananas 38-Rennie Wm seed storage 39-Res(1 Tenant)
Oak Hall Lane (All)	-Street Not Listed

Old Post Office Lane (All)	-Street Not Listed
The Esplanade (101-130)	102-108-Peckover's Ltd warehouse 118-Kent Sales & Service Leader Messenger Service 126-Jamieson's Food Ltd
Toronto Street (1-30)	1- Imperial Oil Ltd 2- Office Building (Letros Building) 3- Storeroom 7- Court waiting Room 9- York Chambers 10-12- Bank of Canada Toronto Agency 11- York County Juvenile & Family Relations Court 13- Toronto Mortgage Co 14- Shaw & Begg Ltd 15- Office Building (Toronto Mortgage Co Chambers) 17-25- Consumer Gas Co Head Office 18- Office Building (Insurance Exchange Building) 20- Shaw & Begg Ltd 22- McMurrich Geo Sons Ltd - Yorkshire insurance Co Ltd of York - Marine Ins Co of London - Columbia Ins Co - Fireman's Fund Ins Co - Liverpool & London & Globe Ins Co Ltd - Phoenix Assurance Co Ltd

<p>Victoria Street (1-50)</p>	<p>16-32- Imperial Life Assce Co of Can</p> <p>19-31- Newton Doug Serv Stn</p> <p>33-35- Haddy, Boddy, & Co</p> <p>37- Freeland Frank Tlr</p> <p>39- Black's Barber Shop</p> <p>43-Multitenant office</p> <p>-Teer Multigraphing</p> <p>-Fitzpatrick John C welding supplies</p> <p>-Duder & Co Ltd imports</p>
<p>Wellington Street East (26-50)</p>	<p>-All Residential</p> <p>26- Multi Tenant Office Building</p> <p>27-29- Royal Liverpool Insurance Bldg</p> <p>28- Eagle Overall & Pant Co Ltd</p> <p>30- Ontario Rubber Co Ltd</p> <p>- Homer-Warren Co</p> <p>31-37- Progress Paper Box Co Ltd</p> <p>32- Hotel Parking</p> <p>36- Multi Tenant Office Building</p> <p>38- Davey A R Co Mfrs Agts</p> <p>39- Mutual Brokers Ltd</p> <p>- Square Deal Credit Adjustment Agency</p> <p>- A-1 Stenography</p> <p>- Select Carbon & Ribbon</p> <p>- London Fur Co</p> <p>- Reliable Handbag</p> <p>- Awning Studios</p> <p>40- Forestville Clock Co Importers</p>

	<p>41- Taylor Typewriter Co</p> <p>42- Multi Tenant Office (Ehmann Corp Bldg)</p> <p>43- Rose & Laflamme Ltd</p> <p>44-50- Kloepfer Wholesale Hardware & Automotive Co ltd</p> <p>- Soclean Ltd</p> <p>45-47- Multi Tenant Office (Frontwell Building)</p> <p>47- Frontwell Coffee Bar</p> <p>49- Multi Tenant Office (Gooderham Building)</p>
--	---

PROJECT NUMBER: MMM	
Site Address:	Toronto, Ontario
Year: 1946	
Site Listing:	
Adjacent Properties:	
Adelaide Street East (30-140)	<p>30-Palmers Restaurant</p> <p>32-Multitenant Offices</p> <p>-Dept of National Defense Medical Corps storeroom</p> <p>33-37- Imperial Bank of Canada</p> <p>36-Multitenant Office</p> <p>38-42-Adelaide St Postal Stn</p> <p>39- Crystal Grill Restaurant</p> <p>-Rexair Sales & Servie</p> <p>41- Plener Albert Cigars and Tobacco</p>

43- Canadian Savings Chambers

- Ferguson AB & Co Ltd
- Gordon & Benjamin Real Estate
- Sykes Quarries Ltd
- Colgord Construction Co Ltd
- Royal Jewellery Mfg Co
- Grand Watch Co Ltd

45- Halliday Co Ltd

47-53- Excelsior Life Building

54-Multitenant Office

- Wade's Premium Service Ltd
- Letter Shop Supply Co

55- Consumers' Gas Co Domestic Appliance Display Dept

56-Meakins & Sons Ltd

56.5-Multitenant Office

57- County of York Municipal Hall

58-Two Minute Lunch

60-Helene Curtis Industries hairdresser suppliers

- National Mineral Co of Canada

60.5-Multitenant Office

- Winton & Leydon Facotry
- Sanderson LW calendars

64-72-Metropolitan Auto Wash

65- London & Lancashire Guarantee & Accident Co of Canada

- Law Union & Rock Ins Co Ltd
- Merchants Fire Ins Co

67-County of York Offices

81-87- St James Club

	<p>86-WPTB Consumer Br</p> <p>-Gatehouse Bros Ltd contractors</p> <p>90-Multitenant Office</p> <p>92-98-Advance Glass & Mirror Co Ltd</p> <p>100-The Arlington Press</p> <p>102-Ritchie John plumber</p> <p>102A-Mastercraft Industries</p> <p>-Toronto Diecast Co</p> <p>-General Metal Products</p> <p>110-St James' Tire Service</p> <p>112-Scholl Mfg Co Ltd</p> <p>-Albany Pump Co</p> <p>120-Capital Finance & Realty Ltd</p> <p>122-Toronto Motor Car Ltd</p> <p>-Toronto Auto Parts & Accessories Ltd</p> <p>128-134-Rennie Wm Seeds Ltd</p> <p>135-The Synod Office</p>
<p>Church Street (16-100)</p>	<p>16- Acme Steel Co of Can Ltd</p> <p>23-Whites Fish Co</p> <p>-National Sea Products Ltd</p> <p>25- Beavery Specialty Nuts</p> <p>- Catania Michl L & Co Fruit Broker</p> <p>27- Shoom H & Co Ltd Fruit</p> <p>- Catania Michl L & Co Fruit Broker</p> <p>29- James F T Co Ltd Fish</p> <p>30-32- Downtown Garages Ltd</p> <p>31- Central Light Lunch</p>

33- Multi Tenant Office
-Amalgamated Enterprises
-Arrow Radio Co
35- Multi Tenant Office
-Armstrong Cleaners Mfrs
-Cleansaline Co
-Armstrongs Honor Cleaners
38- Canadian Fruit & Produce Co
40- Winona Fruit Supply
41- Mutual Growers Market Ltd
42- Fruit & Produce Exchange Building
-Rea Hermanos cigar makers
44-46- Charles C & Co
-Power Stores Fruit
-Imperial Fruit Co
-Auto Parking Ltd
56-60- Imperial Oil Bldg
60- Royal Bank of Canada
65- St. James Cathedral
66-68- Shirriff's Ltd storeroom
74-76- Advertising Building
-Might Directories Ltd and Subsidiary Companies
75-Dept of Public Welfare
78-Candn Corp of Commissionaires
80-Multitenant Office
82-Canada Stationery Jobbing Co
-Res(2 Tenant)
83-87-RCAF Storage

	<p>89-93-LCBO</p> <p>93.5-Multitenant Office</p> <p>-Negresco Co</p> <p>-Whitex Surgical Supply Co</p> <p>-Trusco Beauty Products</p> <p>94-Chris Shoe Repair</p> <p>-Kolenovski David saddle maker</p> <p>94-Chris Shoe Repair</p> <p>95-Desmarais & Robitaille Ltd</p> <p>95.5-Hustwitt Albert S</p> <p>-Cox & Andrew work room</p> <p>-Model Jewellery Co</p> <p>96-Kindness Geo B & Son violin makers</p> <p>97-Cox & Andrew signs</p> <p>98-Morrison & Co metal toys</p> <p>-McLeod & Kenney prntrs</p> <p>100-102-Page-Hersey Tubes Ltd</p>
Colborne Lane (All)	-Street Not Listed
Colborne Street (25-60)	<p>25-Tomlinson John L tailor</p> <p>27-Hunter Rose Co Ltd storage</p> <p>29-The Robertshaw Press</p> <p>31- Imperial Bank Lunch Room</p> <p>33- Imperial Bank of Can</p> <p>35-37- Hutchins Fred Parking</p> <p>39- The Old Prague Restaurant</p> <p>41- Freeman Toy Co Ltd</p>

	<p>43- Kindree Wm mfrs</p> <p>-Pee-Kay Smallwares Ltd</p> <p>- Skynner Lake Gold Mines Ltd</p> <p>45- Trees Saml & Co Ltd</p> <p>47-49-Fleck RD & Co importers</p> <p>51- McLaren J C Belting Co Ltd</p> <p>53-55- Branson Wm D Ltd</p> <p>- Allen HE Bros</p> <p>-Glazer MD Co</p> <p>-Solar Products Co cleaning prods</p> <p>54- Morin J H & Co Ltd</p> <p>56- Templetons Ltd</p> <p>58- Queen Ribbon Mfg Co Ltd</p> <p>-Vitale R gros</p> <p>60- Stronach & Sons Fruit</p>
Court Street (All)	<p>1- York Chambers</p> <p>2- Consumers Gas Co</p> <p>3- Ash Jos upholsterer</p> <p>- Mercury Insurance Office</p> <p>8-10- Police Station No 1</p> <p>11- Strong-Scott Mfg Co Ltd</p> <p>14- Warehouse</p> <p>16- Might Directories Limited</p> <p>19-21- Imperial Oil Ltd</p>
Farquhars Lane (All)	-Not Built On

Front Street East (31-100)

31-33- Higgins & Burke Ltd

-Mother Parker's Tea Co

35- Smith L C & Corona Typewriters of Can Ltd

- Virden John C Ltd

- Cober Elevator Mfg Co

37- Beardmore & Co Ltd

-Smith L C & Corona Typewriters of Can Ltd

38-Royal Ins Co Ltd

-Canadian Ingersoll – Rand Ltd

39-Lipton Thos J Ltd office

40-Weldon Mfg Co Ltd

41-43- Lipton Thos J Ltd

45- Multitenant Office

-Ray -Gordon Ltd machinery

46- Fielding EB & Co

- Paramenter & Bulloch Co Ltd

- Taylor Typewriter Co

47- Moore- Pearsall Leathers Limited

- Angelo Traders Ltd

48- Linde Canadian Refrigeration Co Ltd

49- Godfrey S Ltd

- Simpson Jos Sons Ltd

50- Snack Kitchen

51- Multi Tenant Office

-Simms Motor Units Ltd

53- Candn Automatic Sprinkler Co

56-58- Gooderham Building

56- Toronto Wholesale Fruit & Produce Merchants Assn

59-63- Canadian Tumbler Co Limited

60- Whote & Co Ltd

62- Stringer WB Ltd

64- Hisey S & Son Ltd

65- Multitenant Business

-Kellogg EH & Co oils

- Oakite Products of Can Ltd Cleaning Materials

66- McIntyre D & Co Ltd

67- Lumbers Jas Co Ltd

- Federal Wholesale Grocers Ltd

68- Marshalls Co Ltd

69- MacLaren-Wright Ltd

70-76- Bowes Co Ltd

71- Parmaco Products Ltd

- International Parts Ltd

- Pitt Distributing Co Ltd

73-75- National Grocers Co

77- Peckover's Ltd Steel

-Peckover Constructions Ltd

78-80- Whyte Packing Co Ltd

79-Pearsons C & Son Ltd

81-Holden William R product dealerships

-Fruit and Vegetable Container Co

82-Barrett Bros Fruit

82.5-Mary's Grill

83-Newmarket Lunch

-The British Fruit Co

-Yager Byron Office

	<p>-Res(1 Tenant)</p> <p>84-Soaps-Perfumes Ltd</p> <p>85-Lenson Celery Hearts Ltd</p> <p>-Jamieson's Foods Ltd</p> <p>86-Lister FG & Co Ltd</p> <p>87-Western Bag & Burlap</p> <p>88-Kalles & Scharf Co</p> <p>90-Canada Packers Ltd</p> <p>92-Swift Canadian Co Ltd meat packers</p> <p>94-Merchants House Hotel</p> <p>-Res(1 Tenant)</p> <p>96-100-McKenzie James & Co Ltd hides & wool</p>
<p>Jarvis Street (1-75)</p>	<p>1-Cross WB Co tea & coffee</p> <p>3-Ottens Mfg Co</p> <p>-Fluorescent Industries Ltd</p> <p>5-Plumstead Products</p> <p>7-Dominion Starch Products Ltd</p> <p>-Blaikie Morrison & Co Ltd</p> <p>-Wood's Transport</p> <p>-Collins AR & Co office supplies</p> <p>-Century Novelty Co</p> <p>-Chamberlain Leather Grs</p> <p>9-Leader Box Lurch</p> <p>11-Patterson Wm Co chemists</p> <p>13-15-Campbell Bag Supply Co</p> <p>-Krispak Products salted nuts</p> <p>-Macdonald Products</p>

17-Robinson Industries Ltd
-Stangrave Service
21-Stangrave Service
-Eastern Distributors Co
-Factory Equipment Ltd
-Beard EMH Estate Office
-Textile Decorators
-Jackson MB mech designer
-Hatch Specailty Co floor wax
25-Red Spot Nut Co
-Glover's Seeds
27-Beattie Display Studios
-Toronto Adhesive Co
29-31-Graymar Hotel
35-37-Jarvis Parking
39-41-Booth Fisheries Candn Co Ltd
40-York Township Offices
50-Farmer's Light Lunch
-Res(2 Tenants)
52-MacFeeters Creamery Ltd
53-Sportsman's Shop
54-56-Loblaw's Groceterias
55-Introcaso Rocco shoe repair
57-Res(1 Tenant)
58-Ozo Pure Drinking Water
59-Barber Shop
60-62-Tippet Richardson Ltd
61-General Welding Works School of Instruction

	<p>-Res(5 Tenant)</p> <p>63-Shute Frank picture framing</p> <p>65-Toronto Pattern Works</p> <p>-Allen WB harness maker</p> <p>66-Rodway Co Ltd</p> <p>68-Vance EC & Co Ltd</p> <p>69-Ibbotson's locksmith</p> <p>70-80-Rennie Wm Seeds</p> <p>71-Gibson Albert harness maker</p> <p>73-75-Superior Tool & Die Ltd</p> <p>73.5-Res(1 Tenant)</p>
<p>King Street East (40-150)</p>	<p>-All Residential</p> <p>37-63-King Edward Hotel</p> <p>40-42- Toronto Cab Co Ltd</p> <p>43- Cameron-Jefferies Ltd</p> <p>44-Ambassador Restaurant</p> <p>45-Hotel Assn of Canada</p> <p>46-Scottish Club</p> <p>47-Strong Drug Co Ltd</p> <p>50- English Electric Co of Canada</p> <p>51-53- Rittenhouse & Co</p> <p>52- Ace Drugs</p> <p>56- Hallam Sporting Goods Ltd</p> <p>58.5-Regan P & Co tailors</p> <p>59- Parrish & Heimbecker Ltd</p> <p>-Northwest Steamships Ltd</p> <p>60-Klein John H & Co jewellers</p>

62-Campanile Matteo barber
65-69-Service Parking Ltd
68- Multitenant Office
-Imperial Oil Ltd
-Dominion Duplicators Ltd
-Great Lakes Milling Co
-The Brandon Co medicine mfrs
-Pelican Carbon Co of Canada
70- Dawson W Subscription Service
71-73- Harris E Co of Toronto Ltd
74- Multitenant Office
77- Dustbane Products Ltd
-Finnell Systems Inc floor polishers
78-80- Imperial oil Co Ltd Employment Office
79-81- Standard Fuels Ltd
82-88- Imperial Oil Co Ltd
83-85- Marney's Grill
87-89-Haynes Art Gallery Regd
-Lewis Leslie art dlr
91- Albany Club
92- Imperial Oil Building
93- Coleman Lamp & Stove Sales
95-97- Multi-Tenant Office (Tyrrell Building)
-Fasterfat Ltd fertilizer
97- Imperial Grill
103- Clubb A & Sons Ltd
105- Clemes Building
106- St James Cathedral

107- Bondi Better Bananas Ltd
109- Macy Machinery Co
111-Mills Geo E electrical
-Zenith Shoe Co
-Res(1 Tenant)
115- Simpson Chas S Co
118- Standard Wholesalers Ltd
- Power Food Markets
120- Central Wholesale Florists Ltd
122- Standard Equipment Co
-Phoenix Electrical Co
123- Classic Mantel Mfg Co Ltd
124- Keith Geo & Sons Ltd Seeds
125-Addison Albert barber
-Pike D Co Ltd
126- Russill Hardware Co Ltd
128- Waddington Frank Auctioneer
129-135- Pasquale Bros Ltd
130-132- Thrifty Auto Stores
134- Multi Tenant Office
136-138-Langer Morris parking
140- Curry Thos A prntr
141- General Tire Sales & Service Co
142- Automatic Printing Press
143-145- Webb Edward & Sons Ltd seeds
- Watkins Seeds Ltd
144-148- Candn Bank of Commerce
147-151- Rennie Wm Seeds Ltd

	150- Sportsman's Shop
Leader Lane (All)	1- Gordon Sponge & Chamois Co 7-9- Bridger Cyril N 13-17- Smellie D & Sons Ltd
Lombard Street (20-100)	18-20-Gregg Model Aircraft Supply Co 21-27-Multitenant Office -Cdn Dept of Agriculture Dairy Products Division -Cdn Dept of Agriculture Plant Protection Division 22-24-Lawson & Wilson Ltd 26-34-McLean RG Ltd 29-33-Bouvier Envelopes Ltd 35-37-Drummond & Reeve's Ltd 36-38-Ideal Printing Co (plant) -Excelsior Jewellery Mfg Co -Elevator Specialty Co 39-Multitenant Office -Empire Silversmiths Factory 40-42-Multitenant Office -Federal Mogul Service Ltd -Art Craft Printing Co -Independent Typesetting Co -Rose Press Printers 41-Sadler GW Co Ltd leather 44-50-Brooks Lamp & Shade 53-61-Naval Transport Garage 54-56-Fraser DM Ltd elect & mechanical equipt

	<p>-United Cigar Stores Ltd</p> <p>65-67-Plastic Pictures (Can) Ltd</p> <p>67-Gift Sales Co</p> <p>68-Multitenant Office</p> <p>-Cromac Chemicals Ltd</p> <p>-Love, The Flavor Man</p> <p>-Flexo Mfg Co Ltd</p> <p>-Nymoc's Products Co chemicals</p> <p>70-Workmen's Compensation Board Clinic</p> <p>71-Elliott Bishop Co Ltd</p> <p>79-LeBreton Joseph parking stn</p> <p>81-85-Automotive Body & Fender Repairs Ltd</p> <p>82-Dun & Bradstreet of Can Ltd printing</p> <p>86-Coroner's Building</p> <p>-City Ambulance Depot</p> <p>89-Ford-Mercury</p> <p>95-Millward Henry B tea & coffee</p> <p>98-100-Atlas Tobacco Co</p>
Lower Jarvis Street (86-150)	-Street Not Listed
Market Street (6-50)	<p>7-15-St Laurence Fish Market</p> <p>8-10-Marrow & Co cereals</p> <p>-Crown Furniture Mfrs</p> <p>-Newman Jack furniture</p> <p>12-16-Boyd AG & Co machinists</p> <p>-Torgis AL & Son Ltd automotive & aircraft</p> <p>22-Kelles & Scharf Co</p>

	<p>-Dominion Fruit Co</p> <p>24-Scorsone Fruit Co</p> <p>-Lunenberg Sea Products Ltd</p> <p>-Ciceri & Dick Brokers</p> <p>26-30-Ontario Produce Co Ltd</p> <p>32-Dominion Fruit Co warehouse</p> <p>34-Wilkins Thos Whol</p> <p>36-Standard Chambers</p> <p>-Dominion Stores</p> <p>38-Superior Importing Co</p>
Oak Hall Lane (All)	-Street Not Listed
Old Post Office Lane (All)	-Street Not Listed
The Esplanade (101-130)	<p>100-Natl Grocers Co Ltd</p> <p>102-108-Peckover's Ltd warehouse</p> <p>116-Sam's Garage</p> <p>118-Esplanade Garage</p> <p>126-Lockwood WR Transport</p>
Toronto Street (1-30)	<p>1- Multitenant Office</p> <p>2- Office Building (Letros Building)</p> <p>4-Dainty Sweets & Smoke Shop</p> <p>6-Gold Jack tailor</p> <p>10-12- Bank of Canada Toronto Agency</p> <p>11- York County Juvenile & Family Relations Court</p> <p>13- Toronto Mortgage Co</p>

	<p>14- Shaw & Begg Ltd</p> <p>15- Office Building (Toronto Mortgage Co Chambers)</p> <p>17-19-Consumers Gas Co</p> <p>18- Office Building (Insurance Exchange Building)</p> <p>20- Shaw & Begg Ltd</p> <p>22- McMurrich Geo Sons Ltd</p> <p>- Yorkshire insurance Co Ltd of York</p> <p>- Marine Ins Co of London</p> <p>- Columbia Ins Co</p> <p>- Fireman's Fund Ins Co</p> <p>- Liverpool & London & Globe Ins Co Ltd</p> <p>-Phoenix Assurance Co Ltd</p> <p>23-Multitenant Offices</p> <p>25-St Michael's hostel</p> <p>30-34-Excelsior Life Ins Co</p>
<p>Victoria Street (1-50)</p>	<p>2-Prince Edward Taxi</p> <p>11-Macnab John G tlr</p> <p>-United Cigar Stores Ltd</p> <p>16-32- Imperial Life Assce Co of Can</p> <p>19-31- Newton Doug Serv Stn</p> <p>33-35- Haddy, Boddy, & Co</p> <p>36-Flintkote Co of Can Ltd</p> <p>37- Freeland Frank Tlr</p> <p>39- Black's Barber Shop</p> <p>43-Multitenant office</p> <p>-Brantford Refrigerator Co</p> <p>44-Multitenant Business (Metropolitan Building)</p>

<p>Wellington Street East (26-50)</p>	<p>-All Residential</p> <p>26- Multi Tenant Office Building</p> <p>27-29- Royal Liverpool Insurance Bldg</p> <p>28- Eagle Overall & Pant Co Ltd</p> <p>30- Ontario Rubber Co Ltd</p> <p>- Homer-Warren Co</p> <p>31-37- Progress Paper Box Co Ltd</p> <p>32- Hotel Parking</p> <p>33-AEC Equipment Co</p> <p>36- Multi Tenant Office Building</p> <p>38- Tod & Dawkins Co Ltd</p> <p>39- Mutual Brokers Ltd</p> <p>-The London Fur Co</p> <p>-New York Sportswear Co</p> <p>40- Forestville Clock Co Importers</p> <p>41- Taylor Typewriter Co</p> <p>42- Trees Saml & Co Ltd</p> <p>43- Muir's Cartage</p> <p>44-50- Kloepfer C Ltd cartage and hardware</p> <p>45-47- Multi Tenant Office (Frontwell Building)</p> <p>47- Frontwell Coffee Bar</p> <p>49- Multi Tenant Office (Gooderham Building)</p> <p>-Boone CS Dredging & Construction Co Ltd</p>

<p>PROJECT NUMBER: MMM</p>	
<p>Site Address:</p>	<p>Toronto, Ontario</p>

Year: 1940	
Site Listing:	
Adjacent Properties:	
Adelaide Street East (30-140)	<p>30-Post Office Drug Store</p> <p>32-Multitenant Office</p> <p>33-37- Imperial Bank of Canada</p> <p>34-Rose Marie Coffee Shop</p> <p>36-Dept of Public Works</p> <p>38-42-Adelaide St Postal Station</p> <p>39- Kiski Coffee Shop</p> <p>41- Baker Wm Cig & Tob</p> <p>43- Canadian Savings Chambers</p> <p>- Typewriter Sales & Service Co</p> <p>- Globe Land & Investment Company</p> <p>- Phirow Real Estate Trading Co Ltd</p> <p>- Danforth Heights Ltd</p> <p>- Phoenix Insurance Co of Hartford Conn</p> <p>-Name-On Stationery Co</p> <p>-Williams H & Co roofers</p> <p>45- Larway Temple & Cooper Ltd</p> <p>47-53- Excelsior Life Building</p> <p>47-Lowe Geo A stamps</p> <p>49-Wallace Frank E jwlr</p> <p>51-53-Medical Office</p> <p>54-Letter Shop & Supply Co</p>

-Chrysler Marine Engines
-Toronto Prospect Service
55- Consumers' Gas Co Domestic Appliance Display Dept
56-Meakins & Sons Ltd
56.5-Multitenant Office
57- County of York Municipal Hall
58-Two Minute Lunch
60-Schanks Bros Co
60.5-Multitenant Office
-James & Williams Printers
61-65- London & Lancashire Building
62-Lang & Walker barbers
64-72-Metropolitan Auto Wash
69-79- MacRae Mortimer Parking Station
74-Blue Bar Hamburger
76-United Cigar Stores Ltd
78-Res(1 Tenant)
80-Dept Public Welfare
81-87- St James Club
82-McCormack & Carroll wood carvers
84-Hogle Fred M & Co
86-Multitenant Office
90-Multitenant Office
92-94-Advance Glass & Mirror Co
96-98-Toronto Woodworking
100-The Arlington Press
-Tindall Geo W
102-Ritchie John plumber

	<p>104-Cooper WH & Co</p> <p>-Baldor Electric Co</p> <p>106-Hurren Bert Garage</p> <p>110-St James' Tire Service</p> <p>112-Scholl Mfg Co Ltd</p> <p>-Albany Pump Co</p> <p>120-Toronto Motor Car Ltd</p> <p>122-Capital Finance & Realty Ltd</p> <p>128-134-Rennie Wm Seeds Ltd</p> <p>135-The Synod Office</p> <p>137-147-American Auto Laundry garage</p> <p>149-Candn Brass Co Ltd</p>
<p>Church Street (16-100)</p>	<p>23-Whites Fish Co Ltd</p> <p>-White & Co Ltd</p> <p>25-Catania Michl L fruit broker</p> <p>27- Everist Bros Ltd</p> <p>- Hisey Saml & Son</p> <p>28- Residential (1 Tenant)</p> <p>29- James FT Co Ltd</p> <p>30-32- Downtown Garages Ltd</p> <p>31- Central Light Lunch</p> <p>33- Bourne R C & Co Leather Goods</p> <p>35- McBride Bros Ltd</p> <p>36- Canadian National Telegraph</p> <p>37-41- Clemes Bros Fruit</p> <p>38- Shoom H & Co Fruit</p> <p>42- Fruit & Produce Exchange Building</p>

44- Beaver Specialty Warehouse
46- Beaver Specialty Peanut Roaster
48- Porter & Black Prod
50-side entrance from 99 King
52-Storeroom
56-60- Imperial Oil Bldg
60- Royal Bank of Canada
65- St. James Cathedral
66- Court St Motors
- Toronto Central Garage Co
66-68- Court St Auto Sales
68- Dollack Chas A Smoking Pipe Maker
74-76- Advertising Building
- Might Directories Ltd and Subsidiary Companies
75- Dept of Public Welfare
78-Imperial Bank of Canada
80-Multitenant Office
82-Canada Stationery Jobbing Co
-Res(2 Tenant)
83-87-Toronto Motor Car Ltd
84-92-MacRae Mortimer A auto parking
89-93-LCBO
93.5-Multitenant Office
-Merrill Co Ltd medicine
-Whitex Surgical Supply Co
94-Chris Shoe Repair
94A-Communist Party of Canada
95-Desmarais & Robitaille Ltd

	<p>95.5-Emery Nelson mlrny</p> <p>96-Daisy's Lunch Box</p> <p>97-Cox & Andrew signs</p> <p>98-Downtown Watch Repair Co</p> <p>99-McLeod & Kenney prntrs</p> <p>-The French Lunch Room</p> <p>-Res(1 Tenant)</p> <p>100-102-Page-Hersey Tubes Ltd</p>
Colborne Lane (All)	-Street Not Listed
Colborne Street (25-60)	<p>25- Tomlinson John L Merc Tlr</p> <p>29- Robertshaw Press</p> <p>31- The Lunch Box Co</p> <p>33- Imperial Bank of Can</p> <p>35- Toronto Art Lamp Ltd</p> <p>37- Sandham Bros Ltd</p> <p>39- Spotless Hamburger</p> <p>43- McLaren JC Belting Co Ltd</p> <p>- Vanstone & McFadyen Typewriter Parts</p> <p>- Irwin's Printing & Office Supply</p> <p>45- Trees Saml & Co Ltd</p> <p>46- Colling Advertising</p> <p>- Toronto Broom Co</p> <p>- Hotel Parking Station</p> <p>47- Bolte Auguste Brewers Supplies</p> <p>51- Weiss & Biheller Canada Ltd</p> <p>- Trulux Mfg Co</p>

	<p>53- Bell Geo & Son Leather</p> <p>54- Morin J H & Co Ltd</p> <p>55- McLaren J A Co Ltd</p> <p>56- Templetons Ltd</p> <p>57- Multi Tenant Office</p> <p>58- Queen Ribbon Mfg Co Ltd</p> <p>- Vitale R Co</p> <p>60- Stronach & Sons Fruit</p> <p>- Artcraft Shoppe</p>
Court Street (All)	<p>1- York Chambers</p> <p>2- Consumers Gas Co</p> <p>3- Ash Jos Upholsterer</p> <p>8-10- Police Station No 1</p> <p>11- Eureka Refrigerator Co Ltd</p> <p>14- Court St Auto Storage</p> <p>16- Might Directories Limited</p> <p>19-21- Imperial Oil Ltd</p>
Farquhars Lane (All)	-Not Built On
Front Street East (31-100)	<p>31-33- Higgins & Burke LTd</p> <p>35- Multi Tenant Office</p> <p>37- Beardmore & Co Ltd Leather</p> <p>- Smith L C & Corona Typewriter of Can Ltd</p> <p>38- Royal Ins Co Ltd</p> <p>- Canadian Ingersoll-Rand Co Ltd</p> <p>39- Morrow & Co Cereals</p>

41-43- Lipton Thos J Ltd

45- Canadian Doughnut Co Ltd

- Diary Products Advertising Associated

46- Fielding E B & Co

- Paramenter & BULLoch Co Ltd

- Taylor Typewriter Co

47- Spires Bros Tobacco

48- Linde Canadian Refrigeration Co LTd

49- Godfrey S Ltd Wools

50- Multi Tenant Office (Frontwell Building)

51- Bone Fredk A Mfrs Agt

- Graham Wilson & Co Mfrs Agents

53- Spence Jos & Co Contrs

56-58- Gooderham Building

57-63- Canadian Tumbler Co Ltd

60- White & Co Ltd

62- Stringer WB Ltd

65- Multi Tenant Office

66- McIntyre D & Co Ltd

67- Lumbers Jas Co Ltd

- Federal Wholesale Grocers Ltd

68- Marshalls Co Ltd

69- MacLaren-Wright Ltd

70-76- Bowes Co Ltd

71- National Drug & Chemical Co of Can Ltd

73-75- National Grocers Co Ltd

77- Peckover's Ltd Steel

- Greenhouses & Conservatories Ltd

	<p>78-80- Whyte Packing Co Ltd</p> <p>79- Parsons C & Son LTD</p> <p>-Waters chas & Co Paper & Twine</p> <p>81-Black Norman N fruit</p> <p>(Rear)-Wilfred's Garage</p> <p>82.5-Mary's Grill</p> <p>83-Newmarket Hamburger</p> <p>-Yager Byron Office</p> <p>84-Soaps-Perfumes Ltd</p> <p>85-Bradford Celery Co</p> <p>87-Leadley E Estate</p> <p>88-Kalles & Scharf Co</p> <p>90-Canada Packers Ltd</p> <p>92-Swift Canadian Co Ltd meat packers</p> <p>94-Merchants House Hotel</p> <p>94.5-Res(1 Tenant)</p> <p>96-98-McKenzie James & Co Ltd hides & wool</p> <p>100-Boyd AG & Co machs</p>
<p>Jarvis Street (1-75)</p>	<p>1-Cross WB Co tea & coffee</p> <p>2-MacCallum Mfg Co</p> <p>3-Ottens Mfg Co</p> <p>5-Plumstead Provisions</p> <p>7-Sutton-Horsley Co Ltd</p> <p>-Collins AR & Co office supplies</p> <p>9-Coleman LA Co Ltd</p> <p>11-Patterson Wm Co chemists</p> <p>13-Process Co of Canada colour seal</p>

15-Robinson Consolidated Cone Co Ltd

17B-Long Island Oyster Co

-Stangrave Service

21-Multitenant Business

-The Argus Press

-Factory Equipment Ltd

-Ontario Chemico Products Co

-Hatch Specialty Co

-Whipzit Mfg Co soap

23-25-Stubbins Press

-Micarta Fabricators Ltd

-MacGregor Geo L prntr

-Medical Arts Press

27-Beattie Display Studios

-Toronto Adhesive Co

29-31-Graymar Hotel

33-Mallon Michl P poultry

35-37-Jarvis Parking

40-York Township Offices

50-Office Repair Co

-Res(2 Tenants)

52-MacFeeters Creamery Ltd

53-Res(1 Tenant)

55-Introcasso Rocco shoe repair

57-Farmer's Light Lunch

-Res(2 Tenants)

59-Barber Shop

60-62-Tippet Richardson Ltd

	<p>61-The Armstrong Co -Res(2 Tenant)</p> <p>63-Shute Frank picture framing</p> <p>65-Toronto Pattern Works -Allen WB harness maker</p> <p>65.5-Res(1 Tenant)</p> <p>66-Rodway-Ganton Ltd</p> <p>68-Vance EC & Co Ltd</p> <p>70-80-Rennie Wm Seeds</p> <p>71-Gibson Albert harness maker</p> <p>73.5-Res(1 Tenant)</p>
<p>King Street East (40-150)</p>	<p>-All Residential</p> <p>40-42- Toronto Cab Co Ltd</p> <p>43- Cameron-Jeffries Ltd</p> <p>44- Ambassador Restaurant</p> <p>46- Columbia Social Athletic Club</p> <p>47- Strong Drug Co Ltd</p> <p>50- English Electric Co of Canada Ltd - Cornell-Dubilur Condensor Corp</p> <p>51-53- Plumbtrees Florists</p> <p>52- Ace Drugs</p> <p>55-57- Macdonald & Buning Stock Brokers</p> <p>56- Hallam Sporting Goods Co</p> <p>58- Regan P & Co</p> <p>59-63- Parrish & Heimbecker Stock Brokers - Northwest Steamships Ltd</p> <p>60- Klein John & Co Jwlr</p>

62- Campanile Matteo Barber
65-69- Toronto Central Garage
68- Multi Tenant Office
70- Dawson Wm Subscription Service Ltd
71-73- Harris E Co of Toronto Ltd
74- Multi Tenant Office
77- Dustbane Products Ltd
- Finnell Systems Inc
78-80- Imperial Oil Co Ltd
79-81- Standard Fuel Co of Tor Ltd
82-88- Imperial Oil Co Ltd
83- King's Grill
87-89- Haynes Art Gallery
- Matthews Art Gallery
91-93- Albany Club
92- Imperial Oil Building
95-97- Multi-Tenant Office (Tyrrell Building)
97- Imperial Grill
99- Multi Tenant Residential
101- Campbell's Tobacco Store
103- Clubb A & Sons Ltd
105- Clemes Building
106- St James Cathedral
107- Bondi Better Bananas
109- Macy Machinery Co
111- Pasquale Bros Ltd
115- MacRae Parking Lot
118- Standard Wholesalers Ltd

- Power Food Markets

120- Central Wholesale Florists LTd

- George WJ Co Gertilizers

- Dutch Bulb Importing Co

122- Fiddes & Hogarth Ltd

123- Classic Mantel & Stone

124- Keith Geo & Sons Ltd Seeds

125- Addison Barber

- Pike D & Co

126- Russill Hardware Co Ltd

128- Waddington Frank Auctioneer

129-131- Multi Tenant Residential

130- Thrifty Auto Stores

132- Authors & Woolley Groceries

133- Machinery & Electrical Supply

134- Imperial Bank of Canada

- Culverhouse Canning Co Ltd

- Medland Bros Ltd

135- Levy & Co Printers

136-138- Langer Morris Auto Parking Station

137-139- Steele, Briggs Seed Co Ltd

140- Curly Printers

141- General Tire Sales & Service Co

142- Automatic Printing Press

143-145- Webb Edward & Sons Ltd

- Watkins Seeds Ltd

144-148- Canadian Bank of Commerce

147- Simmers Seeds

	<p>149-151- Rennie Wm Seeds Ltd</p> <p>150- Sportsman's Shop</p>
Leader Lane (All)	<p>1- Gordon Sponge & Chamois Co</p> <p>2- Imperial Bank Building</p> <p>6- Ontario Jockey Club Ltd</p> <p>7-9- Apted Edwd D Printer</p> <p>8- Ferris Robt H Hides and Wool Brokers</p> <p>10- Toronto Art Lamp Ltd</p> <p>13-17- Smellie D & Sons Ltd</p> <p>- Gold Francis Auto Parking Station</p>
Lombard Street (20-100)	<p>18-Sparks Harry H printer</p> <p>-Stuckey Bert shoe pattern maker</p> <p>18-20-Apex Press prntrs</p> <p>20-Morland Coffee Co</p> <p>-Beattie Printing</p> <p>-Young Bros leather goods</p> <p>21-27-Multitenant Office</p> <p>-Cdn Dept of Agriculture Dairy Products Division</p> <p>22-24-Lawson & Wilson Ltd</p> <p>26-34-McLean RG Ltd</p> <p>29-33-Bouvier Envelopes Ltd</p> <p>35-37-Drummond & Reeve's Ltd</p> <p>36-38-Ideal Printing Co (plant)</p> <p>-Excelsior Jewellery Mfg Co</p> <p>-Elevator Specialty Co</p> <p>-Naylor & Naylor tool & die</p>

39-Multitenant Office
-Empire Silversmiths Factory
40-42-Multitenant Office
-Federal Mogul Service Ltd
-Art Craft Printing Co
-Baird & Montgomery Ltd
41-Sadler GW Co Ltd leather
41-45-Toronto Elastic Co Ltd
44-46-Sheppard & Wilmot prntrs
-Smith Typesetting Co
-Roddy Chas prntr
-Phoenix Ink Works
-Lombard Printing Co
-McDonnell Thos Co bkbntrs
53-61-Toronto Motor Car Service Dept
54-56-Harper & Co machinists
-Ballard Harold E elect cloth cutting
-Cheerio Toys & Games
-Slade Lamp Shade Co
-Visible Records Ltd
-Lombard Service Station
62- Love The Flavor Man
-Gray Remedy Co
67-Toronto Carpet Cleaning Co
68-Multitenant Office
-Darnell Corp of Canada
-Paula Co Ltd
-Cromac Chemicals Ltd

	<p>-Flexo Mfg Co Ltd</p> <p>-Nymoc's Products Co chemicals</p> <p>70-Employment Service of Canada</p> <p>71-Elliott Bishop Co Ltd</p> <p>79-LeBreton Joseph parking stn</p> <p>81-85-Automotive Body & Fender Co</p> <p>82-Dun & Bradstreet of Can Ltd printing</p> <p>86-Coroner's Building</p> <p>-City Ambulance Depot</p> <p>89-Toronto Motor Car Co</p> <p>95-Rapid Plating Works</p> <p>-Millward John coffee roasting</p> <p>98-100-Acme Paper Box Co</p>
Lower Jarvis Street (86-150)	-Street Not Listed
Market Street (6-50)	<p>7-15-St Laurence Fish Market</p> <p>8-10-Peerless Products Co cereals</p> <p>12-16-St Lawrence Garage</p> <p>-Like New Butter Box Co</p> <p>22-Kelles & Scharf Co</p> <p>24-Scorsone Fruit Co</p> <p>26-Bamford Jas & Sons Ltd</p> <p>28-30-Ontario Produce Co Ltd</p> <p>32-Candn Fruit & Produce Co</p> <p>34-Wilkins Thos Whol</p> <p>36-Standard Chambers</p> <p>38-Superior Importing Co</p>

	39-Res(1 Tenant)
Oak Hall Lane (All)	-Street Not Listed
Old Post Office Lane (All)	-Street Not Listed
The Esplanade (101-130)	<p>100-Natl Grocers Co Ltd</p> <p>102-108-Peckover's Ltd warehouse</p> <p>116-Sam's Garage</p> <p>118-Paramount Petroleum Co</p> <p>126-CS & W Trucking Services</p> <p>-Giles Express Co</p>
Toronto Street (1-30)	<p>1- Multi Tenant Office (Canadian National Bldg)</p> <p>2- Office Building (Security Building)</p> <p>3- Crabtree H S Ltd</p> <p>4- Toronto Smoke Shop</p> <p>5- Court waiting Room</p> <p>6- Gold Jack Tailors</p> <p>9- York Chambers</p> <p>10-12- Bank of Canada Toronto Agency</p> <p>11- York County Juvenile & Family Relations Court</p> <p>- York County Chief Probation Officer</p> <p>13- Toronto Mortgage Co</p> <p>14- Shaw & Begg Ltd</p> <p>15- Office Building (Toronto Mortgage Co Chambers)</p> <p>17-19- Consumer Gas Co</p> <p>18- Office Building (Insurance Exchange Building)</p>

	<p>20- Shaw & Begg Ltd</p> <p>22- Indemnity Marine Assurance Co Ltd</p> <ul style="list-style-type: none"> - McMurrich Geo Sons Ltd - Yorkshire Insurance Co Ltd of York Eng - Marine Ins Co of London England - Columbia Ins Co - Fireman's Fund Ins Co - Liverpool London & Globe Ins Co Ltd - National Liverpool Ins Co - Phoenix Assurance Co Ltd <p>23- Multi Tenant Office (Temple Chambers)</p> <p>25- National Life Chambers</p> <p>30- McFarren FB Ltd</p>
<p>Victoria Street (1-50)</p>	<p>2- King Edward Taxi</p> <ul style="list-style-type: none"> - Commonwealth Garage - King Edward Billiard Parlor - Victoria Lunch <p>11- MacNab JG Tailor</p> <ul style="list-style-type: none"> - Dominion Cigar Shops Ltd <p>16-32- Imperial Life Assce Co of Can</p> <p>19-31- Keyes & Chamberlain Service Station</p> <p>33-35- Haddy, Boddy, & Co Jewellers</p> <p>36- Storms Physician</p> <p>37- Freeland Frank Tailors</p> <p>39- Scott Saml Barber</p> <p>41-Booklovers Library</p> <p>43-Multitenant Business</p>

	44-Multitenant Business
Wellington Street East (26-50)	<p>-All Residential</p> <p>26- Multi Tenant Office Building</p> <p>27-29- Multi Tenant Office (Royal Insurance Building)</p> <p>28- Multi tenant Office (Gooch Chambers)</p> <p>30- Ontario Rubber Co Ltd</p> <p>31-37- Acadian Garage</p> <p>32- Homer Warren Co Greeting Cards</p> <p>34- Imperial Bank of Canada</p> <p>36- Multi Tenant Office Building</p> <p>38- Davey A R & CO Stationers</p> <p>39- Mutual brokers Ltd</p> <p>- Anglo American Agency</p> <p>40- Forestville Clock Co Importers</p> <p>41-43- Coffee Shop Rest</p> <p>- Taylor Typewriter Co</p> <p>42- Trees Saml & Co Ltd</p> <p>44-50- Kloepfer C Ltd Cartage Hardware</p> <p>45-47- Multi Tenant Office (Frontwell Building)</p> <p>47- Frontwell Coffee Bar</p> <p>49- Multi Tenant Office (Gooderham Building)</p>

PROJECT NUMBER: MMM	
Site Address:	Toronto, Ontario
Year: 1935	

Site Listing:	
Adjacent Properties:	
Adelaide Street East (30-140)	<p>30-Rose Cigar Store</p> <p>-Rose Press Printers</p> <p>-Ford Printers of Canada</p> <p>32-Multitenant Office</p> <p>33-37- Imperial Bank of Canada</p> <p>34-Manchester Lunch</p> <p>36-Dept of Public Works Archt Branch</p> <p>38-42-Adelaide St Postal Station</p> <p>39- Kiski Coffee Shop</p> <p>41- Rosenberg R tobacco</p> <p>43- Multitenant Office</p> <p>47-53- Excelsior Life Building</p> <p>47-Lowe Geo A stamps</p> <p>51-Medical Office</p> <p>53-Law Offices</p> <p>54-Miltitenant Business</p> <p>55- Consumers' Gas Co Domestic Appliance Display Dept</p> <p>56-Meakins & Sons Ltd</p> <p>-The Murphy Co Ltd</p> <p>56.5-Lorne Ross Co</p> <p>-Clarke Multigraphing Co</p> <p>-Sefton Harold M illustrator</p> <p>57- County of York Municipal Hall</p>

60-Offices

60.5-Multitenant Office

-James & Williams Printers

-Letter Shop & Supply Co

61-65- London & Lancashire Building

62-Ye Olde Pipe Shoppe

69-79- St James Chambers (Vacant)

73-Two Minute Lunch

74-Bolk Roy barber

76-United Cigar Stores Ltd

77-Robinson Dolly tobacco

78-Res(1 Tenant)

80-Dept Public Welfare

81-87- St James Club

82-McCormack & Carroll wood carvers

84-The Wilson Press

86-Multitenant Office

90-Multitenant Office

92-94-Advance Glass & Mirror Co

96-98-Toronto Woodturning Wks

100-The Arlington Press

102-Ritchie John plumber

104-Cooper WH & Co

-Baldor Electric Co

106-Hurren Bert Garage

110-St James' Tire Service

112-Scholl Mfg Co Ltd

-Albany Pump Co

	<p>120-Toronto Motor Car Ltd</p> <p>-Capital Finance & Realty Ltd</p> <p>128-134-Rennie Wm Seeds Ltd</p> <p>135-The Synod Office</p> <p>137-147-American Auto Laundry garage</p> <p>149-Candn Brass Co Ltd</p>
<p>Church Street (16-100)</p>	<p>22-Godfrey S wool</p> <p>23-Whites Fish Co Ltd</p> <p>25-27- Everist Bros Ltd</p> <p>28- Residential (1 Tenant)</p> <p>29- James FT Co Ltd</p> <p>30-Baker Sales Co</p> <p>32-Multitenant Business</p> <p>-Goldie Construction Co</p> <p>31- Billingham AJ & Co tea</p> <p>33- Stronach & Sons fruit</p> <p>34-Spires Bros tobacco</p> <p>35- McBride Bros Ltd</p> <p>-Craven Edwd lamp shades</p> <p>-Lambton Celery Co Ltd</p> <p>-Rea Bros cigars</p> <p>36- Canadian National Telegraph</p> <p>37-41- Clemes Bros Fruit</p> <p>38- Canadian Fruit & Produce Co</p> <p>40-Henry Saml & Son produce</p> <p>42- Fruit & Produce Exchange Building</p> <p>44- Shoom Hyman fruit</p>

46- Beaver Specialty Peanut Roaster
50-Rubinoff Bros fruit
52-California Lunch
56-60- Imperial Oil Bldg
60- Royal Bank of Canada
65- St. James Cathedral
66-68- Court St Auto Sales
-Court St Auto Service
74-76- Advertising Building
- Might Directories Ltd and Subsidiary Companies
75- Dept of Public Welfare
78-Imperial Bank of Canada
83-87-Toronto Motor Car Ltd
88-St James Chambers entrance
89-93-LCBO
89-McLeod & Kenneu prntrs
93.5-Multitenant Office
-Health Products Corp
-White X-Ray Surgical Supply Co
94-Yankoff Christo shoe shine
94A-City Properties Ltd
95-Desmarais & Robitaille Ltd
95.5-Townsend-Clark sporting goods
96-City Properties Ltd
97-Cox & Andrew signs
98.5-Worker's Publishing Association
99-Candn Box Lunch
100-102-Page-Hersey Tubes Ltd

Colborne Lane (All)	-Street Not Listed
Colborne Street (25-60)	<p>25- Tomlinson John L Merc Tlr</p> <p>31- Imperial Bank of Can</p> <p>33- Imperial Bank of Can</p> <p>35- Toronto Art Lamp Ltd</p> <p>37- Sandham Bros Ltd</p> <p>39- Leader Box Lunch</p> <p>40-Klein John H & Co</p> <p>45- Simms TS & Co Ltd</p> <p>-Anglo Traders Ltd</p> <p>-Candn Jewett Refrigerator Co Ltd</p> <p>-Trees SH storeroom</p> <p>-Candn MacArthur Concrete Pile Co Ltd</p> <p>-General Bronze Corp Ltd</p> <p>-Porter CG & Co</p> <p>46- Baker Paper Co Ltd</p> <p>-York Printing Service</p> <p>47- Bolte Auguste Brewers Supplies</p> <p>-Law Office</p> <p>50-MacLaren J C Belting Co Ltd</p> <p>54- Morin J H & Co Ltd</p> <p>56- Templetons Ltd</p> <p>-Vitale R Co food prod</p> <p>57- Multi Tenant Office</p> <p>-Sterling Specialties Corp</p> <p>-Hickman PC bokbndr</p>

	<p>-Bacon Henry H cartage</p> <p>58- Ciceli Paul Importer</p> <p>60- Stronach & Sons Fruit</p> <p>- Daly AR show novelities</p>
Court Street (All)	<p>1- York Chambers</p> <p>2- Consumers Gas Co</p> <p>3- Walsh WC & Co rest equip</p> <p>-Public Stenographer</p> <p>8-10- Police Station No 1</p> <p>11- Eureka Refrigerator Co Ltd</p> <p>14- Court St Auto Storage</p> <p>16- Might Directories Limited</p> <p>18-Res(1 Tenant)</p> <p>19-21- Imperial Oil Ltd</p>
Farquhars Lane (All)	-Not Built On
Front Street East (31-100)	<p>30-Marrow W Bruce mfrs agents</p> <p>-Maxm Lamp Ltd</p> <p>31-Squire NM Co Ltd tea</p> <p>33-Higgins & Burke Ltd</p> <p>35- Virden John C Ltd elect fixtures</p> <p>-Rosenstein David Ltd shoes</p> <p>Maxine Slippers Ltd</p> <p>-Smith LC & Corona Typewriters of Canada Ltd</p> <p>-Cober Elevator Mfg Co</p> <p>37- Beardmore Leathers Ltd</p>

38- Royal Ins Co Ltd
- Canadian Ingersoll-Rand Co Ltd
39- Morrow & Co Cereals
-Lash Lee Co Ltd
41-McLaren JA Co Ltd shoes
-Woodstock Rubber Co Ltd
43-Lipton Thos J Ltd teas
46- Fielding E B & Co
- Paramenter & Bulloch Co Ltd
47- Humphrey FW Co Ltd grocers
48- Linde Canadian Refrigeration Co LTd
50- Multi Tenant Office (Frontwell Building)
53- Gorman Eckert & Co Ltd spices
56-Hill Newton gro broker
-Wood, Alexander & James Ltd
57-Grossman & Hertsman warehouse
59-63- Canadian Tumbler Co Ltd
60- White & Co Ltd
-White's Fish Co Ltd
-Despard H office
62- Stringer WB Ltd
64-Lee John J produce
65- Multi Tenant Office
-Kellogg EH & Co oils
-Oakite Products Incorporated-Murine Eye Remedy Co
66- McIntyre D & Co Ltd
67- Lumbers Jas Co Ltd
- Federal Wholesale Grocers Ltd

	<p>68- Marshalls Co Ltd</p> <p>69- MacLaren-Wright Ltd</p> <p>70-76- Bowes Co Ltd</p> <p>71- National Drug & Chemical Co of Can Ltd</p> <p>73-75- National Grocers Co Ltd</p> <p>77- Peckover's Ltd Steel</p> <p>- Edwards & Edwards Leather</p> <p>78-80- Whyte Packing Co Ltd</p> <p>79- Parsons C & Son Ltd</p> <p>-Waters chas & Co Paper & Twine</p> <p>81-Superior Blulb & Plant Co</p> <p>81.5-Broder Geo confy</p> <p>82- Barrett Bros fruit</p> <p>84-Soaps-Perfumes Ltd</p> <p>85-Toronto Wholesale Florists</p> <p>86-Lister FG Co Ltd fruit</p> <p>87-Leadley E Estate</p> <p>-Ferris R H wool</p> <p>88-McWilliam & Everist fruit</p> <p>90-Canada Packers Ltd</p> <p>92-Swift Canadian Co Ltd meat packers</p> <p>94-Merchants House Hotel</p> <p>94.5-Res(1 Tenant)</p> <p>96-98-McKenzie James & Co Ltd hides & wool</p> <p>100-Boyd AG & Co machs</p>
Jarvis Street (1-75)	<p>1-Oils & Chemicals</p> <p>2-MacCallum Mfg Co</p>

3-Ottens Mfg Co
-Taylor Tom Co boat supp
7-McNairn JH Ltd
13-Jackson Bag Co
-Toronto Heel Co
15-Robinson Consolidated Cone Co Ltd
17-Nature's Food Prod
17B-Long Island Oyster Co
21-Multitenant Business
-Factory Equipment Ltd
-Stedfast Rubber Co Canada
-Micarta Fabricators Ltd
-Familex Products
-Jay & Webb Printers
23-Speight Specialty Co
-Jay & Webb Printers
25-Brownie Fruit & Nut Co
-MacGregor Geo L prntr
27-Quinte Transport
29-31-Graymar Hotel
33-Mallon Michl P poultry
35-37-Paramount Petroleum Co serv stn
40-York Township Offices
41-Jarvis Rest
43-Acme Window Cleaning Co
45-Multitenant Business
-Ericson Aircraft Ltd
-Canadian Cemetery Service

	<p>47-Wagner Mathew rest and tob</p> <p>50-Conneticut Oyster Co</p> <p>-Res(1 Tenant)</p> <p>52-MacFeeters Creamery Ltd</p> <p>53-Res(1 Tenant)</p> <p>54-56-Toronto Motor Car Ltd</p> <p>55-Introcasso Rocco shoe repair</p> <p>57-Mitchell John confy</p> <p>58- Allen B harness mkr</p> <p>59-Whalen Michl barber</p> <p>60-64-Tire Service Stations Ltd</p> <p>63-Shute Frank picture framing</p> <p>65-Toronto Pattern Works</p> <p>65.5-Res(2 Tenant)</p> <p>66-Rodway, Hallman Ltd</p> <p>68-Vance EC & Co Ltd</p> <p>69-Durnan Paper Co</p> <p>70-80-Rennie Wm Co warehouse</p> <p>71-Gibson Albert harness maker</p> <p>73.5-Res(1 Tenant)</p> <p>73-75-Ideal Tire Co</p>
<p>King Street East (40-150)</p>	<p>-All Residential</p> <p>37-63-King Edward Hotel</p> <p>-CNR Tel Co</p> <p>40-42- Toronto Cab Co Ltd</p> <p>43- Cameron-Jeffries Ltd</p> <p>44- Ambassador Restaurant</p>

47- Strong Drug Co Ltd
50- Hudsons Bay Co furs
51-53- Hunt's Ltd confy
52- Ross John H pharm
57-Mills Florist
56- Hallam Sporting Goods Co
58.5- Regan P & Co
-Private Offices
59-63- King Edward Securities
-Eastwood JT & Co stock brkr
60- Davey AR & Co
62- Campanile Matteo shoe shine
65-69- Down Town Parking Ltd
68- Multi Tenant Office
70- Dawson Wm Subscription Service Ltd
71-73- Harris E Co of Toronto Ltd
74- Multi Tenant Office
-Brewer's Warehouse
75-Offices
77- Dustbane Products Ltd
- Finnell Systems Inc
78-80- Multitenant Office
79-81- Standard Fuel Co of Tor Ltd
82-88- Multitenant Business
-Milnes Oil Co Ltd
-Milnes Coal Co Ltd
87-89- Haynes Art Gallery
- Matthews Art Gallery

91- Albany Club
93- Albany Seeds
92- Imperial Oil Building
95-97- Multi-Tenant Office (Tyrrell Building)
97- Inglis W H cigars
99- Multi Tenant Residential
101- McSayre Helen news
103- Clubb A & Sons Ltd
105- Clemes Building
106- St James Cathedral
111- Pasquale Bros Ltd
111.5-Mills Geo elect ctr
115- Cockburn & Eckler prntr
-Art Draperies Co
-Entwistle & Birkett signs
117-121-St James Clothing Co
118-120-Peas Heating Co Ltd
-Peas Foundry Co Ltd
122- Fiddes & Hogarth Ltd
123- Pike D Co Ltd tents
124- Keith Geo & Sons Ltd Seeds
125- Vernon & Hole seeds
-Addison Albert barber
126- Russill Hardware Co Ltd
128- Henderson DM & Co auctioneers
129-131- Multi Tenant Residential
130- Bickell LE & Co gros
132- Authors & Woolley Groceries

	<p>134- Imperial Bank of Canada</p> <p>-Culverhouse Canning Co</p> <p>135- Levy & Co Printers</p> <p>136-138- Langer Morris Auto Parking Station</p> <p>137-139- Steele, Briggs Seed Co Ltd</p> <p>140- Curry Thos prntr</p> <p>141- General Tire & Rubber Co</p> <p>-Oko Automatic Press</p> <p>142- Automatic Printing Press</p> <p>143-145- TG Engineering Sales Co</p> <p>144-148- Canadian Bank of Commerce</p> <p>147- Simmers Seeds</p> <p>149-151- Rennie Wm Seeds Ltd</p> <p>150- Sportsman's Shop</p> <p>150.5-Chew Seto</p>
Leader Lane (All)	<p>1- Gordon Ross importer</p> <p>2- Imperial Bank Building</p> <p>6- Ontario Jockey Club Ltd</p> <p>7-9- Apted Edwd D Printer</p> <p>8- Haddy Boddy & Co jwlr</p> <p>13-17- Smellie D & Sons Ltd</p> <p>- Down Town Parking</p>
Lombard Street (20-100)	<p>18-20-Apex Press prntrs</p> <p>-Big Three Products shoe polish</p> <p>21-27-Multitenant Office</p> <p>-Cdn Dept of Agriculture Dairy Products Division</p>

22-24-Lawson & Winson Ltd
26-34-McLean RG Ltd
29-33-Bouvier Envelopes Ltd
35-37-Drummond & Reeve's Ltd
36-38-Ideal Printing Co (plant)
-Excelsior Jewellery Mfg Co
-Elevator Specialty Co
-Naylor & Naylor tool & die
39-Multitenant Office
-Empire Silversmiths Factory
40-42-Multitenant Office
-Watking Rebabbing Toronto Ltd
-McDonnell Thos bkbndr
-Roddy Chas prntr
41-Sadler GW Co Ltd leather
41-45-Toronto Elastic Co Ltd
44-46-Clark W Ltd prep foods
53-61-Toronto Motor Car Service Dept
54-56-Sports Goods Agencies Ltd
-Ballard Harold E elect cloth cutting
-Paramount Petroleum Service Station
62- Noxzema Chemical Co of Can
-Gray Remedy Co
-McLeod & Kenney prntrs
64-Renold Coventry Ltd
-Ransome & Marles Bearing Co of Can
67-Toronto Carpet Cleaning Co
68-Multitenant Office

	<p>-Acme Specialty confrs supp</p> <p>70-Employment Service of Canada</p> <p>71-Elliott Bishop Co Ltd</p> <p>79-LeBreton Joseph parking stn</p> <p>81-85-Automotive Body & Fender Co</p> <p>82-Dun & Bradstreet of Can Ltd printing</p> <p>86-Coroner's Building</p> <p>-City Ambulance Depot</p> <p>89-Toronto Motor Car Co</p> <p>95-Rapid Plating Works</p> <p>-Millward John coffee roasting</p> <p>98-100-Marshall Ventilated Mattress Co Ltd</p>
Lower Jarvis Street (86-150)	-Street Not Listed
Market Street (6-50)	<p>9-15-St Laurence Fish Market</p> <p>8-10-Goodall J Ltd seeds</p> <p>12-16-Market Garage</p> <p>22-Kelles & Scharf Co</p> <p>24-Multitenant Office</p> <p>-Scorsone Fruit Co</p> <p>-Lunenberg Sea Products</p> <p>26-Bamford Jas & Sons Ltd</p> <p>28-30-Ontario Produce Co Ltd</p> <p>32-Ash Henry J fruit</p> <p>34-Wilkins Thos Whol</p> <p>36-Standard Chambers</p> <p>-Standard Wholesalers Ltd</p>

	38-Superior Importing Co 39-Res(1 Tenant)
Oak Hall Lane (All)	-Street Not Listed
Old Post Office Lane (All)	-Street Not Listed
The Esplanade (101-130)	100-Natl Grocers Co Ltd 102-108-Peckover's Ltd warehouse 114-Gaudreau Wilfrid auto park 116-Salvatorra Sarra Garage 118-O'Connor John coal
Toronto Street (1-30)	1- Multi Tenant Office (Canadian National Bldg) 2- Office Building (Security Building) 3- Crabtree H S Ltd 4- Toronto Smoke Shop 5- Court waiting Room 6- Lang & Shields brbrs 7-Dominion Machinery Supply 9- York Chambers 10-12- Assistant Receiver General's office 11- York County Juvenile & Family Relations Court - York County Chief Probation Officer 13- Toronto Mortgage Co 14- Shaw & Begg Ltd 15- Office Building (Toronto Mortgage Co Chambers) 17-19- Consumer Gas Co

	<p>18- Office Building (Insurance Exchange Building)</p> <p>20- Shaw & Begg Ltd</p> <p>22- Indemnity Marine Assurance Co Ltd</p> <ul style="list-style-type: none"> - McMurrich Geo Sons Ltd - Yorkshire Insurance Co Ltd of York Eng - Marine Ins Co of London England - Columbia Ins Co - Fireman's Fund Ins Co - Liverpool London & Globe Ins Co Ltd - National Liverpool Ins Co - Phoenix Assurance Co Ltd <p>23- Multi Tenant Office (Temple Chambers)</p> <p>25- National Life Chambers</p> <p>30-32-Excelsior Life Ins Co</p>
Victoria Street (1-50)	<p>16-32- Imperial Life Assce Co of Can</p> <p>19-31- Cities Service Oil Co Ltd</p> <p>33-35- Hamilton LeRey & Co Ltd</p> <p>36- Storms Physician</p> <p>37- Freeland Frank Tailors</p> <p>39- Scott Saml Barber</p> <p>41-Wood Frank A real est</p> <p>43-Multitenant Business</p> <p>44-Multitenant Business</p>
Wellington Street East (26-50)	<p>-All Residential</p> <p>26- Multi Tenant Office Building</p> <p>27-29- Multi Tenant Office (Royal Insurance Building)</p>

	<p>28- Multi tenant Office (Gooch Chambers)</p> <p>-Sparkles RP dyes & chemicals</p> <p>30-34-Imperial Bank of Canada</p> <p>31-37- Acadian Garage</p> <p>36- Multi Tenant Office Building</p> <p>39- Mutual brokers Ltd</p> <p>-Abbey Effervescent Salt Co</p> <p>-Snap Co Ltd had cleaner</p> <p>-Church & Dwight Ltd soda</p> <p>-Bemis Co Ltd hand cleaner</p> <p>40- Blackforest Clock Co</p> <p>41-43- Coffee Shop Rest</p> <p>- Taylor Typewriter Co</p> <p>42- Multitenant Business</p> <p>-Morana-Ferrell & Co essential oils</p> <p>44-50- Kloepfer C Ltd Cartage Hardware</p> <p>45-47- Multi Tenant Office (Frontwell Building)</p> <p>49- Multi Tenant Office (Gooderham Building)</p>
--	---

PROJECT NUMBER: MMM	
Site Address:	Toronto, Ontario
Year: 1930	
Site Listing:	
Adjacent Properties:	

Adelaide Street East (30-140)

30-Waddington Frank Co auctioneers

32-Imperial Chambers Offices

33-37- Imperial Bank of Canada

34-Dug-Out Lunch

38-42-Toronto Post Office

39- CPR Co's Telegraph

- Globe Tours Ltd

41- Hyman Sarah Tobacco

43- Canadian Savings Chambers

- Parisian Co Lamps

- ON Art Co

- British & Canadian Underwriters of Norwich Eng

- Genl Fire Ins Co of Paris

-Reliance Ins Co of Can

44-Dept of Trade & Commerce

45- Globe Land & Investment Co

- Phirow Real Estate Trading Co Ltd

- Danforth Heights Ltd

- Melville Travel Service

-Melville Intl Airways

46-Dominion Immigration Office

47-53- Excelsior Life Building

54-Multitenant Office

55- Consumers' Gas Co Appliance Display Dept

56-Raw J Frank Co Ltd

-Canada Blue Print Co

57- County of York Municipal Hall

58-Law Office

60-Adelaide Chambers
-James & Williams prntrs
-Beal Cassius W mfrs agt
-Penton AF & Co Publishers
61-65- London & Lancashire Building
62-Orlex Mfg Co hair tonic
64-Amusement Novelty Supply co Ltd
66-Clark W Ltd
68-Spencer Heater Co of Can Ltd
67- Employment Service of Canada
69-79- Multi Tenant Office (St James Chambers)
72-Baker's Coffee Shop & Quick Lunch
72.5-Field, Love & House Typewriters
74-Thermodaire Ltd tanks
76-United Cigar Stores
78-Res(1 Tenant)
80-Public Library
81-87- St James Club
82-McCormack & Carroll wood carvers
84-The Wilson Press
86-Multitenant Office
90-Multitenant Office
92-94-Advance Glass & Mirror Co
96-Universal Machy Co Ltd
-Taylor W Typewriter Co
98-Muckle W H cartage
-Annis Woodcock Co prntrs
100-Johnson Temperature Regulating Co of Can

	<p>102-Ritchie John plumber</p> <p>-Gray J janitor</p> <p>104-Cooper WH & Co</p> <p>110-St James' Tire Service</p> <p>112-Scholl Mfg Co Ltd</p> <p>-Albany Pump Co</p> <p>120-Toronto Motor Car Ltd</p> <p>-Capital Finance & Realty Ltd</p> <p>128-136-Rennie Wm Seeds Ltd</p> <p>135-The Synod Office</p> <p>137-147-American Auto Laundry garage</p>
<p>Church Street (16-100)</p>	<p>18-22-MacLaren & Wright warehouse</p> <p>23-White & Co Ltd fruit</p> <p>25-27- McWilliam & Everist Ltd Wholesale Fruit</p> <p>- McCabe Fruit broker</p> <p>- Furniss Insurance Agent</p> <p>28- Residential (1 Tenant)</p> <p>29- James FT Co Ltd Whol Fish</p> <p>30- Baker Sales Co Gro Brokers</p> <p>- Candn Jersey Cereal Co Ltd</p> <p>31- Central Light Lunch</p> <p>- Billingham A J & Co Tea and Coffee</p> <p>32- Multi Tenant Office (Queen City Chambers)</p> <p>33- Stonach & Sons Whol Fruit</p> <p>34- Spires Bros Tobacco</p> <p>35- Multi Tenant Office</p> <p>36- Canadian National Telegraph</p>

37-41- Clemes Bros Whse
38- Ciceri G B & Co Ltd
40- Ferrier & Co Whol Prod
42- Multi Tenant Office (Bon Accord Building)
44- Rolin Fruit and Prod
50- McKinnon Whol Produce
56-60- Imperial Oil Bldg
60- Royal Bank of Canada
62- Monetary Times Printing Co of Can Ltd
- Biggar Smal Ltd Publishers
- Canadian Engineer
65- St. James Cathedral
66-72- Cane Motors Ltd
74-76- Multi Tenant Office (Advertising Building)
78-Imperial Bank of Canada
80-Ancient Order of Foresters
82-Ideal Box Lunch
-Res(multitenant)
84-Boiler Repair & Grate Bar Co
85-Simms Motor Units Ltd
87-LCBO
88-St James Chambers entrance
89-McLeod & Kenney prntrs
91-Johnson SC & Son floor wax
92-Pneumatic Oil Burners of Canada Ltd
93-Fritzche Bros of Can Ltd oils
93.5-Multitenant Office
-Novocol Chemical Mfg Co of Can Ltd

	<p>94-Evanoff Peter shoe shine</p> <p>-Lestocart Bernard gun repair</p> <p>95-Belanger A Ltd stoves</p> <p>95.5-Tailors Cash Trimming House</p> <p>97-Cox & Andrew signs</p> <p>98-Checker Dollar Cab</p> <p>-McQuaig John H photo</p> <p>99-Candn Box Lunch Co</p> <p>100-102-Page-Hersey Tubes Ltd</p>
Colborne Lane (All)	-Street Not Listed
Colborne Street (25-60)	<p>25- Tomlinson John Mercht Tlr</p> <p>29- Hargraft Bros Ltd</p> <p>31- Imperial Bank of Canada</p> <p>35- Hodgson Bros Caretakers Supplies</p> <p>- Manson LTd Fibre Board</p> <p>- Kingsford G E & Co Ltd</p> <p>37- Sullivan MAchy Co Ltd</p> <p>39- Leader Box Lunch</p> <p>40- Klein John H & Co</p> <p>41- Consolidated Dyestuff Corp</p> <p>42- Eureka Refrigerator Co Ltd</p> <p>- Keenan woodenware Mfg Co Ltd</p> <p>- Miller Bros Co Ltd</p> <p>- Potter & Co</p> <p>43- North British Rubber Co Ltd</p> <p>44- Golf Ltd</p>

	<p>45- Simms TS & Co Ltd</p> <ul style="list-style-type: none"> - Crawley McCracken Co Ltd - Murray's Lunch Ltd - Meccano Ltd - Anglo Traders Ltd <p>47- Bolte Auguste Brewers Supplies</p> <p>49-51- Howden D H & Co Ltd</p> <p>50- McLaren JC Belting Co Ltd</p> <ul style="list-style-type: none"> - Menzies Steward & Co Ltd <p>52- Haynes Art Gallery</p> <p>53- Bell Geo & Son Leather</p> <p>54- Morin J H & Co Ltd</p> <p>55- Howden D H & Co Ltd</p> <p>56- Templeton's Ltd</p> <ul style="list-style-type: none"> - Vitale R Co Food Products <p>57- Multi Tenant Office (CPR Telegraph)</p> <p>58- Pasquale Bros Ltd</p> <p>60- Lopresto Jos Who Prod</p> <ul style="list-style-type: none"> - Wylie R A & Son - Vadis Watch Co
<p>Court Street (All)</p>	<p>1- York Chambers</p> <p>2- Home Insurance Co</p> <p>3- Can Natl Rys Typewriter Repairing</p> <ul style="list-style-type: none"> - Imperial Oil Ltd <p>4- Consumers Gas Co</p> <p>8-10- Police Station No 1</p> <p>14- Court St Auto Storage</p>

	<p>16- Might Directories Limited</p> <p>18- Residential (1 Tenant)</p>
Farquhars Lane (All)	-Not Built On
Front Street East (31-100)	<p>31- Squire NM Co Teas</p> <p>33- Higgins & Burke Ltd</p> <p>35- Dominion Hosiery Mills Ltd</p> <p>37- Beardmore & Co Ltd Leather</p> <p>- Muskoka Leather Co Ltd</p> <p>- Action Tanning Co Ltd</p> <p>38- Royal Ins Co Ltd</p> <p>- Canadian Ingersoll-Rand Co Ltd</p> <p>39- Morrow Seed Co Ltd</p> <p>- Morrow & Co Cereals</p> <p>41- McLaren J A Co Ltd</p> <p>43- Lipton Thos J Ltd Teas</p> <p>45- Wampole Henry K & Co Ltd Whol Druggists Ltd</p> <p>- JErgens Andrew & Co Ltd</p> <p>- Blackforest Clock Co</p> <p>- Lewis Edwd R Leather Co Ltd</p> <p>- Muirhead Forwarding Co</p> <p>- Geigy Co Inc</p> <p>-Wardlaw TD & Son</p> <p>46- Fielding E & Son</p> <p>- Chruch & Dwight Ltd Soda</p> <p>- Kendall Refining Co Lubricating Oil</p> <p>- Parmenter & BULLOCH Co Ltd</p>

47- Humphrey F W Co Ltd
48- Canada Sugar Refining Co Limited
49- Arnold Bros Ltd
50- Multi Tenant Office (Frontwell Building)
51- Barrie Tanning Co Ltd
53- Frayday J W & Co Whol Gro
- Gorman Eckert & Co Ltd
56- Hill Newton Gro Broker
- Wood Alexander & James Ltd
57- Reid Geo & Co Textile Mach
59-63- Syrett C V Paper Co Ltd
60- White & Co Ltd
62- Stringer WB Ltd
65- Carrie R Storage Ltd
- Mruine Eye Remedy Co
- Holden John R Mfrs Agt
- Chase & Sanborn Teas
- Rose & Laflamme Ltd
- Kellogg E H & Co Oils
- Ingleby Geo D Ins
- Armstrong F C & Co
- Oakite Products Inc
66- McIntyre D & Co Ltd
67- Lumbers Jas Co Ltd
68- Marshalls Co Ltd
69- MacLaren Wright Ltd
70-76- Bowes Co Ltd
71- Lyman Bros & Co Ltd

	<p>73-75- National Grocers Co Ltd</p> <p>77- Peckover's Ltd Steel</p> <p>78-80- Whyte Packing Co Ltd</p> <p>79- Parsons C & Son Ltd</p> <p>- Edwards & Edwards Ltd</p> <p>Waters Chas & Co Paper and Twine</p> <p>82- Barrett Bros fruit</p> <p>84-Soaps-Perfumes Ltd</p> <p>-Isdale & McCallum Ltd soaps</p> <p>85-Ash Henry J whol fruit</p> <p>86-Lister FG Co Ltd fruit</p> <p>87-Leadley E Estate</p> <p>90-Gunns Ltd</p> <p>-Canadian Packing Co Ltd</p> <p>-Swift Canadian Co Ltd</p> <p>94-Merchants House Hotel</p> <p>94.5-Merchants Quick Lunch</p> <p>-Res(2 Tenant)</p> <p>96-98-McKenzie James & Co Ltd hides & wool</p> <p>100-Boyd AG & Co machs</p>
<p>Jarvis Street (1-75)</p>	<p>1-Silverwoods Ltd dairy</p> <p>2-12-Toronto Hydro-Electric Warehouse</p> <p>3-Ottens Mfg Co</p> <p>5-Firth Thos & Sons Ltd</p> <p>7-McNairn JH Ltd</p> <p>-Star Mills tea</p> <p>9-store room</p>

11-13-Jackson CH & Co bags
-Toronto Heel Co
15-Refrigerated Prod drinking water
21-Canadian Specialties textile
-Res(1 Tenant)
23-Yaffe J & Sons furs
25-Mojabo Coffee Co
-Joel M Fur Co
-Wood Bros import
-MacGregor Geo L prntr
33-Mallon Michl P poultry
35-37-Tourist Cab & Garage
40-York Township Offices
41-Andy's Lunch
43-Acme Window Cleaning Co
44-Moore Harold B empty cases
45-Multitenant Business
-Ericson Aircraft Ltd
-Canadian Cemetery Service
-American Chemical Paint Co
47-Schwander Geo Rest
50-Conneticut Oyster Co
-Res(1 Tenant)
52-56-Toronto Motor Car Ltd
53-Res(1 Tenant)
55-Moffatt Geo shoe repair
57-Monturano M confy
58- Lane A harness mkr

	<p>59-Whalen Michl barber</p> <p>60-64-Toronto Salt Workers Ltd</p> <p>63-Fry C groc</p> <p>65-Toronto Pattern Works</p> <p>65.5-Res(Multitenant)</p> <p>66-Sloan John & Co Ltd grocer</p> <p>68-Brampton Seed Co</p> <p>-Campbell Fur Co</p> <p>69-Durnan Paper Co</p> <p>70-80-Rennie Wm Co warehouse</p> <p>71-Gibson Albert harness maker</p> <p>75-Jarvis Body & Fender Repairs</p>
<p>King Street East (40-150)</p>	<p>-All Residential</p> <p>42- Brown Betty Tea Rooms</p> <p>43- Cameron-Jeffries Ltd</p> <p>44- Lang Edwd barber</p> <p>46- Shannon's Cafeteria Ltd</p> <p>47- Strong Drug Co Ltd</p> <p>50- Roneo Co of Can Ltd</p> <p>51-53- Hunts Ltd Confy</p> <p>55- Multi Tenant Office</p> <p>58- CNR Offices</p> <p>- Regan P & Co Tlrs</p> <p>60- Davey A R & Co</p> <p>62- Boghosian Hanis Shoe Shine</p> <p>64- Multi Tenant Office</p> <p>65-69- Hotel Toronto</p>

68- Multi Tenant Office

71-73- Harris E Co of Toronto Ltd

74- Brewers Warehouse

77- Dustbane Products Ltd

- Finnell Systems Inc

78-88- Multi Tenant Office (Reliance Building)

79-81- Standard Fuel Co of Tor Ltd

83-85- Canadian Tumbler Co Glassware

87-89- Haynes Art Gallery

- Matthews Art Gallery

91- Albany Club

92- Imperial Oil Building

93- Webb Edwd & Sons Ltd

95-97- Multi-Tenant Office (Tyrrell Building)

99- Exchange Building

103- Clubb A & Sons Ltd

105- Clemes Building

106- St James Cathedral

107- Gallagher & Co Ltd

- Ontario Fish & Oyster Distributors

109- Husband A C & Son Clothing

115- Cockburn & Eckler Printers

- Art Draperies co

- Artistic Signs

117-121- St James Clothing Co

118- Pease Heating Co Ltd

120- Pease Foundry Co Ltd

122- Fiddes & Hogarth Ltd

123- Pike D Co Ltd
124- Keith George & Sons Seeds
125- Carter and Leonard Fish
126- Russill Hardware Co Ltd
128- Jenderson DM & Co Auctioneers
129-131- Elgin Apartments
130- Bickell LE & Co Grocers
132- Authors & Wooley Groceries
133- Andrewes-Mountain Seed Co Ltd
134- Imperial Bank of Canada
- Northern Securities Ltd
- Bailey Cobalt Mines Ltd
- Drake AB Co Mfrs Agts
- Abana Mines Ltd
- Astor Gold Mines Ltd
- bailey Silver Mines Ltd
- Abonde Mines Ltd
- intl Skywriters Ltd
- Candn Chemical Industries Ltd
- Port Dover Canning Co Ltd
- Medland Bros Ltd
135- Levy & Co Printers
136-138- Tucker Wm J Parking Stn
137-139- Steel, Briggs Seed Co Ltd
140- Curly Printers
141- General Tire & Rubber CO
142- Automatic Printing Press
143-145- Shapiro S Co Ltd

	<p>144-148- Canadian Bank of Commerce</p> <p>147- Simmers Seeds</p> <p>149-151- Rennie Wm Seeds Ltd</p> <p>150- Sportsman's Shop</p>
Leader Lane (All)	<p>2- Imperial Bank Building</p> <p>6- Ontario Jockey Club Ltd</p> <p>7-9- Rapid Letter Service Multigraphing</p> <p>8- Haddy Boddy & Co Jwlr</p> <p>10- Dolphin Chas B Archt</p> <p>11- Multi Tenant Office</p>
Lombard Street (20-100)	<p>18-20-Horne Alex RG prntr</p> <p>21-27-Dominion of Can Income Tax</p> <p>22-24-Lawson & Winson Ltd</p> <p>26-34-McLean RG Ltd</p> <p>29-33-Bouvier Envelopes Ltd</p> <p>35-37-Drummond & Reeve's Ltd</p> <p>36-38-Ideal Printing Co (plant)</p> <p>-Excelsior Jewellery Mfg Co</p> <p>-Elevator Specialty Co</p> <p>-Manufacturers Hardware Co</p> <p>39-Multitenant Office</p> <p>40-42-Multitenant Office</p> <p>-Watking Rebabbing Toronto Ltd</p> <p>-Art Craft Printing Co</p> <p>-Progress Paper Box Co</p> <p>41-45-Heaton Hugh Printing House Ltd</p>

44-46-Royal Furniture Mfrs
-Roddy C prntr
-McAvity T & Sons Ltd warehouse
-McDonnell T Co bkbndrs
48-50-McAvity T & Sons Ltd
-Quality Furniture Co
-Allen HE Bros
53-61-St James Garage
54-56-Ballard Sidney E elect cloth cutting
-Starr Skate Mfg Co Ltd
-Dodds Harvey E Ltd import
58-Hurling Carl E parking
59-Natl Realty Corp Ltd
62- Elliott Addressing Machine Co
-Harper Mantle Co
-Annex Linings Ltd
64-Intravenous Products Co of America
67-Toronto Carpet Cleaning Co
68-Multitenant Office
-Acme Specialty confs supp
-Toronto Petticoat Co
70-Multitenant Office
71-Elliott Bishop Co Ltd
79-83-Ward, Benson & Co sec hd goods
81-Cope A & Son transportation
82-Dun & Bradstreet of Can Ltd printing
85-Tire Sales Corpn
86-Coroner's Building

	<p>-City Ambulance Depot</p> <p>89-Toronto Motor Car Co</p> <p>95-Rapid Plating Works</p> <p>-Millward John coffee roasting</p> <p>98-100-Marshall Ventilated Mattress Co Ltd</p>
Lower Jarvis Street (86-150)	-Street Not Listed
Market Street (6-50)	<p>2-6-Ontario Lime Co Ltd yard</p> <p>9-15-St Laurence Fish Market</p> <p>8-10-Goodall J Ltd seeds</p> <p>12-16-Leadlay E & Co warehouse</p> <p>22-Peters, Duncan Ltd merch</p> <p>26-Cira C fruit</p> <p>28-30-Ontario Produce Co Ltd</p> <p>32-Dawson Elliott Co</p> <p>34-Wilkins Thos Whol</p> <p>36-Standard Chambers</p> <p>-Standard Wholesalers Ltd</p> <p>38-Superior Importing Co</p> <p>39-Res(1 Tenant)</p>
Oak Hall Lane (All)	-Street Not Listed
Old Post Office Lane (All)	-Street Not Listed
The Esplanade (101-130)	<p>100-Natl Grocers Co Ltd</p> <p>102-108-Peckover's Ltd warehouse</p>

	116-118-Ontario Lime Co Ltd
Toronto Street (1-30)	<p>1- Multi Tenant Office (Canadian National Bldg)</p> <p>2- Office Building (Security Building)</p> <p>4- Williams Cigars</p> <p>6- Roneo of Canada Ltd</p> <p>7-9- Tork Chambers</p> <p>- Advertising Press Agency Ltd</p> <p>10-12- Assistant Receiver General's Office</p> <p>11- Ross Pharmacy</p> <p>13- Toronto Mortgage Co</p> <p>15- Office Building (Toronto Mortgage Co Chambers)</p> <p>18- Office Building (Canada Permanent Building)</p> <p>22- McMurrich Geo Sons Ltd</p> <p>- Yorkshire Ins Co of York Eng Ltd</p> <p>- Marine Ins Co</p> <p>- Columbia Ins Co</p> <p>- Fireman's Fund Ins Co</p> <p>- Liverpool & London & Globe Ins Co Ltd</p> <p>- National Liverpool Underwriters Agency</p> <p>- Phoenix Assurance Co Ltd</p> <p>21-23- Temple Chambers</p> <p>25- National Life Chambers</p> <p>30- McCausland J A & Co Stock Brokers</p>
Victoria Street (1-50)	<p>16-30- Imperial Life Assce Co of Canada</p> <p>19-31- Lewis Rice & Son Ltd Hardware</p> <p>37- Mitchell W G & Co Ltd Stockbrokers</p>

	<p>39- Robins & Burden Real Estate</p> <p>41-Wood FA real est</p> <p>43-Multitenant Office</p> <p>44-Multitenant Office</p>
<p>Wellington Street East (26-50)</p>	<p>-All Residential</p> <p>26- Multi Tenant Office Building</p> <p>27-29- Multi Tenant Office (Royal Insurance Building)</p> <p>28- Multi tenant Office (Gooch Chambers)</p> <p>30-34- Imperial Bank of Canada</p> <p>31-37- Stock Wm N Whol Jwlr</p> <p>36- Multi Tenant Office Building</p> <p>38- Sadler G W Belting Co Ltd</p> <p>39- Mutual Brokers Ltd</p> <p>- Cheesworth Mfrs Aft</p> <p>- Abbey Effervescent Salt co</p> <p>- Canadian Kriss Kross Co</p> <p>- Candn Speedo Co</p> <p>40- Overseas Novelt Co Ltd</p> <p>- Myott Son & Co</p> <p>- Smith Wm & Son</p> <p>- Commonwealth Electric Ltd</p> <p>42- Morana LTd</p> <p>- Canadian Hide & Skin Co ltd</p> <p>44-50- Kloepfer C Ltd</p> <p>45-47- Multi Tenant Office (Frontwell Building)</p> <p>47- Frontwell Coffee Bar</p> <p>49- Multi Tenant Office (Gooderham Building)</p>

PROJECT NUMBER: MMM	
Site Address:	Toronto, Ontario
Year: 1925	
Site Listing:	
Adjacent Properties:	
Adelaide Street East (30-140)	<p>30-Waddington Frank Co auctioneers</p> <p>32-Imperial Chambers Offices</p> <p>33-35- Imperial Bank</p> <p>34-Soll Max confy</p> <p>37-Great Western Railway Co of Eng</p> <p>38-Multitenant Offices</p> <p>38-42-Toronto Post Office</p> <p>39- Cmelville Steamship & Touring Co</p> <p>41- Freedman M tobb</p> <p>41-45 Canadian Savings Chambers</p> <p>44-Dept of Trade & Commerce</p> <p>45- Multitenant Office</p> <p>46-Dominion Immigration Office</p> <p>47-53- Excelsior Life Building</p> <p>49-Anderson W JL, tailor</p> <p>51-Medical Office</p>

53-Fidelity Agency of Can Ltd
54-Multitenant Office
55- Consumers' Gas Co Appliance Display Dept
56-Raw J Frank Co Ltd
57- County of York Municipal Hall
58-Law Office
60-Offices
60.5-Adelaide Chambers
-James & Williams printers
-Beal Cassius W mfrs agt
-Penton AF & Co Publishers
61-65- London & Lancashire Building
62-Orlex Mfg Co hair tonic
64-Trisswire Brushes Ltd
-City Paper Box Ltd
-British Slipper Mfg Co
-Tricotage De Luxe Ltd knits
68-Spencer Heater Co of Can Ltd
69-79- Multi Tenant Office (St James Chambers)
72-Baker's Coffee Shop & Quick Lunch
73-Wallace & Tiernan Ltd
74.5-Quinn B barber
76-R&G Cigar Store
77-Devoe Electric Switch Co
78-Res(1 Tenant)
80-Dominion Oxygen Co Ltd
-Prest-O-Lite Co of Can Ltd welding gas
-Union Carbide Co of Can Ltd

	<p>81-87- St James Club</p> <p>82-McCormack & Carroll wood carvers</p> <p>84-The Wilson Press</p> <p>86-Multitenant Office</p> <p>90-Multitenant Office</p> <p>92-94-National Picture Frame & Art Co Ltd</p> <p>-National Hat Frame Co</p> <p>98-Muckle W H cartage</p> <p>Corsons Product Co</p> <p>100-Brophy WH mfrs agt</p> <p>102-Ritchie John plumber</p> <p>104-Cooper WH & Co</p> <p>112-Scholl Mfg Co Ltd</p> <p>120-Toronto Motor Car Ltd</p> <p>128-136-Rennie Wm Seeds Ltd</p>
<p>Church Street (16-100)</p>	<p>2-16-Greey W & JG, mill machy</p> <p>18-22-Scythes & Co Ltd cordage</p> <p>25-27- McWilliam & Everist Ltd Wholesale Fruit</p> <p>-Canadian Freight Bureau</p> <p>-Barker F prod</p> <p>28- Residential (1 Tenant)</p> <p>29- James FT Co Ltd Whol Fish</p> <p>30- Chamberlain D Co Ltd, plmbrs supp</p> <p>31- Story HL butter & eggs</p> <p>- Billinghamurst A J & Co Tea and Coffee</p> <p>32- Multi Tenant Office (Queen City Chambers)</p> <p>33- Stonach & Sons Whol Fruit</p>

34- Baker Sales Co gro brokers
35- Multi Tenant Office
-Pillar-Greenwood Co prntrs
36- Canadian National Telegraph
37-41- Clemes Bros Whse
38-40- Ciceri G B & Co Ltd
-Italian Consulate
-American Fruit & Produce Co Ltd
42- Multi Tenant Office (Bon Accord Building)
-Kelly's Kleaner
-Sootfo Products of Canada
44- Ash Henry J comm merch
50- Bamford Bros whol prod
56-60- Imperial Oil Bldg
60- Royal Bank of Canada
62- Monetary Times Printing Co of Can Ltd
- Biggar Smal Ltd Publishers
- Canadian Engineer
65- St. James Cathedral
64-72- Court St Auto Storage Ltd
74-Wickson Art Service
76- Multi Tenant Office (Advertising Building)
75-Toronto Public Library
78-Imperial Bank of Canada
79-87-Canada Pipe & Steel Co
-Commercial Gas Corp Ltd
-Galt Brass Co Ltd
-Cluff Bros, plmbrs supp

	<p>80-Ancient Order of Foresters</p> <p>82-Ideal Box Lunch</p> <p>-Res(multitenant)</p> <p>84-Boiler Repair & Grate Bar Co</p> <p>86-Murdock Stationery</p> <p>88-St James Chambers entrance</p> <p>89-McLeod & Kenney prntrs</p> <p>90-92-White C & Co real est</p> <p>91-Hassler RH Ltd serv stn</p> <p>93-Superior Mfg Co Ltd stamp & stencil</p> <p>93.5-Multitenant Office</p> <p>94-Ruff & Jordan watchmakers</p> <p>95-Mitchell & McGill office supp</p> <p>95.5-Tailors Cash Trimming House</p> <p>96-Black & Decker Mfg Co Ltd</p> <p>97-Cox & Andrew signs</p> <p>99.5-Candn Box Lunch Co</p> <p>100-102-Page-Hersey Tubes Ltd</p>
Colborne Lane (All)	-Street Not Listed
Colborne Street (25-60)	<p>25- Flesher T tailor</p> <p>27-Farley A tailor</p> <p>29- Hargraft Bros Ltd</p> <p>31- Imperial Bank of Canada</p> <p>33-Stanbury Jas & Co mfrs agt</p> <p>35- Confederated Bakeries Ltd</p> <p>-Nettlefield E B & Co mfrs agt</p>

37- Sullivan Machy Co Ltd
39- Thomas A, conf
40- Klein John H & Co
40.5-Toronto Watch Case Repair Co
41- Consolidated Dyestuff Corp
43- North British Rubber Co Ltd
44- Bland & Sibbald Ltd contrs
45- Hobbies Ltd
-Anglo Traders Ltd
-Meccano Ltd
46-Multitenant Office
47- Bolte Auguste Brewers Supplies
49-Ramsay A & Son Co of Ont
51- Howden D H & Co Ltd
50- McLaren JC Belting Co Ltd
- Tarling C Map Mounting Co
52- Sutton WE & Co Ltd
-Sykes SP cutlery
53-55-Independent Cordage Co Ltd
54- Morin J H & Co Ltd
56- Templeton's Ltd
- Vitale R Co Food Products
57- Multi Tenant Office (CPR Telegraph)
58- Rishor CM & Co gros
59-Bacon H cartage
-Griffin C mfrs agt
60- Silverwoods Ltd wholesalers
-Standard Trading Co

	<ul style="list-style-type: none"> -Philips G & Co Ltd cut glass ware -Clark WJ auditors
Court Street (All)	<ul style="list-style-type: none"> 1- York Chambers 2- Lee TH & Son Co Ltd jwlr 3- Can Natl Rys Typewriter Repairing - Imperial Oil Ltd 4- Consumers Gas Co 6-Ambulance, RCMP & Police Wagon 8-10- Police Station No 1 14- Court St Auto Storage 16- Might Directories Limited 18- Residential (1 Tenant) 19-21-Imperial Oil Ltd order dept
Farquhars Lane (All)	-Not Built On
Front Street East (31-100)	<ul style="list-style-type: none"> 31- Squire NM Co Teas 32-36-Macdonald John & Co (rear) 33- Higgins & Burke Ltd -Calsodent Co Ltd dental supp 37- Beardmore & Co Ltd Leather -Beardmore Belting Co Ltd - Muskoka Leather Co Ltd - Action Tanning Co Ltd 38- Royal Ins Co Ltd -Freeman KC tea -McMenemy J tea

39- Skulthorpe & Son Ltd seeds
- Morrow & Co Cereals
41-43-Crosse & Blackwell Ltd jams
45- Canadian Postum Cereal Co Ltd
-Brown A cartage
-Kenne E F mfrs agt
- Lewis Edwd R Leather Co Ltd
46- McNeice & Fielding teas
47- Humphrey F W Co Ltd
48- Canada Sugar Refining Co Limited
-Gillespies & Co com machts
49- National Grocers Co Ltd
50- Multi Tenant Office (Frontwell Building)
-Morse Chain Co
-Strong-Scott Mfg Co Ltd
51- Barrie Tanning Co Ltd
53- Canadian Smallwares Co
-Gorman Eckert & Co Ltd
55-Cash Wholesale Grocers Ltd
56- Hill Newton Gro Broker
- Wood Alexander & James Ltd
57- Reid Geo & Co Textile Mach
59-63- York Trading Co Ltd
60-62- White & Co Ltd
-Stringer WB Ltd
64-Fee John J, whol prod
65- Multitenant Business
- Murine Eye Remedy Co

	<p>- Kellogg E H & Co Oils</p> <p>67- Lumbers Jas Co Ltd</p> <p>68- Marshalls Co Ltd</p> <p>69- MacLaren Wright Ltd</p> <p>70-76- Bowes Co Ltd</p> <p>71- Lyman Bros & Co Ltd</p> <p>73-75- National Grocers Co Ltd</p> <p>77- Fisher AD Mfg Co mar engines</p> <p>-Fisher Electric Co</p> <p>-Greey John & Co machinery</p> <p>78-80- Whyte Packing Co Ltd</p> <p>79- Parsons C & Son Ltd</p> <p>- Edwards & Edwards Ltd</p> <p>-Omemee Tanning Co Ltd</p> <p>81-OK Office Furniture Co</p> <p>82- Union Fruit & Produce Co</p> <p>84-Soaps-Perfumes Ltd</p> <p>-Isdale & McCallum Ltd soaps</p> <p>86-Dunn, Frankel & Co whol prod</p> <p>87-Leadley E & Co hides</p> <p>88-Peters Duncan Ltd</p> <p>94.5-Merchants Quick Lunch</p> <p>-Res(2 Tenant)</p> <p>96-98-McKenzie James hides & wool</p> <p>100-Boyd AG & Co machs</p>
<p>Jarvis Street (1-75)</p>	<p>2-12-Toronto Hydro-Electric Warehouse</p> <p>3-Ottens Mfg Co</p>

-Duncan Kershaw & Co import
5-7-McNairn JH Ltd
9-Thompson E B food prod
11-13-Jackson CH & Co bags
-Toronto Heel Co
23-Yaffe J & Sons furs
33-Mallon Michl P poultry
35-37-Yellow Cab Ltd
40-York Township Offices
41-Rosenthal Fur Co
44-Moore Harold B empty cases
45-Multitenant Business
-Sandham Bros elec lamps
-DeWitt-Fenton Press printers
-Summerhayes W & Sons chimney bldrs
46-Sheppard Jacob, barrels
47-Mahoney D J rest
50-Conneticut Oyster Co
54-56-Toronto Motor Car Ltd
53-Res(1 Tenant)
55-Moffatt Geo shoe repair
55.5-Turner & Pesme, instrument makers
57-Monturano M confy
58- Lane A harness mkr
59-Whalen Michl barber
60-64-Toronto Salt Works
61-Marion James B Fur Co Ltd
-Ross Medicine Co

	<p>63-Scoley EK & Co Ltd gros</p> <p>65-Toronto Pattern Works</p> <p>65.5-Res(2 Tenant)</p> <p>66-Hartman Fur Co</p> <p>68-Ontario Book Co booksellers</p> <p>69-Durnan Paper Co</p> <p>70-80-Rennie Wm Co warehouse</p> <p>71-Smith J harness maker</p> <p>73-Garland Bros Fruit</p> <p>75-Ingersoll Packing Co Ltd</p>
<p>King Street East (40-150)</p>	<p>-All Residential</p> <p>40-Buchanan JL Ltd, plmb</p> <p>42- Barwick EB, rest</p> <p>43- Cameron-Jeffries Ltd</p> <p>44- Lang Edwd barber</p> <p>46- Matrin's Cafeterias Ltd</p> <p>47- Strong Drug Co Ltd</p> <p>50- Roneo Co of Can Ltd</p> <p>51-53- Hunts Ltd Confy</p> <p>55- Multi Tenant Office</p> <p>58- CNR Offices</p> <p>58.5- Regan P & Co Tlrs</p> <p>60- Holt F real est</p> <p>-Riach J real est</p> <p>62- Martin FJ, tlr</p> <p>64- Multi Tenant Office</p> <p>65-69- Hotel Toronto</p>

68- Multi Tenant Office

70-CNR Offices

71-73- Harris E Co of Toronto Ltd

77- Dustbane Products Ltd

- Finnell Systems Inc

78-80- Multi Tenant Office (Reliance Building)

79-81- Standard Fuel Co of Tor Ltd

83-85- Canadian Tumbler Co Glassware

87-89- Haynes Art Gallery

- Matthews Art Gallery

91- Albany Club

92- Imperial Oil Building

93- Webb Edwd & Sons Ltd

95-97- Multi-Tenant Office (Tyrrell Building)

99- Exchange Building

103- Clubb A & Sons Ltd

105- Clemes Building

106- St James Cathedral

107- Gallagher & Co Ltd

- Ontario Fish & Oyster Distributors

109- Husband A C & Son Clothing

115- Cockburn & Eckler Printers

- Art Draperies co

- Artistic Signs

117-121- St James Clothing Co

118- Pease Heating Co Ltd

120- Pease Foundry Co Ltd

-Ericson Air Craft Ltd

122- Fiddes & Hogarth Ltd
-Sheppard J packing
123- Pike D Co Ltd
124- Keith George & Sons Seeds
125- Carter and Leonard Fish
126- Russill Hardware Co Ltd
128- Henderson DM & Co Auctioneers
129-131- Elgin Apartments
130- Royal Coffee Co
132- Authors & Wooley Groceries
-Provan A gro
133- Andrewes-Mountain Seed Co Ltd
134- Imperial Bank of Canada
- Northern Securities Ltd
- Bailey Cobalt Mines Ltd
- Drake AB Co Mfrs Agts
135- Levy & Co Printers
136-140-Can Furn Mfrs Ltd
-Macey Office Equipment Co
137-139- Steel, Briggs Seed Co Ltd
140.5-Hargraves J, mfrs agt
141- General Tire & Rubber CO
142- Carey Shoe Co
143-145- Shapiro S Co Ltd
144-148- Canadian Bank of Commerce
147- Simmers Seeds
149-151- Rennie Wm Seeds Ltd
150- Army Supply Store

Leader Lane (All)	2- Imperial Bank Building 6- Ontario Jockey Club Ltd 7-9- Apted Edward D prntr 8- Haddy Boddy & Co Jwlrs 10- Dom Messenger & Signal Co 11- Multi Tenant Office 13-17-Smellie David & Sons jwlrs 19-Lickers J barber 21-Gotfreid Louis tlr -Ferguson J Stuart, workshop 23-Mills Eleanor restaurant 25-Dollack Charles smoking pipe repr
Lombard Street (20-100)	14-20-Canada Lithographing Co 21-27-Dominion of Can Income Tax 22-24-Lawson & Winson Ltd 26-34-McLean RG Ltd 29-33-Bouvier Envelopes Ltd 35-37-Drummond & Reeve's Ltd 36-38-Elevator Specialty Co -Manufacturers Hardware Co 39-Multitenant Office 40-42-Multitenant Office 41-45-Heaton Hugh Printing House Ltd 44-46-Lion Shirt Co Ltd -Roddy C prntr -McDonnell T Co bkbndrs

	<p>48-50-McAvity T & Sons Ltd</p> <p>-London Hat & Cap Co</p> <p>-Crocker Press Ltd</p> <p>54-56-Ballard Sidney E skate mfrs</p> <p>58-Woods Wood Turning Co Ltd</p> <p>64-Malcolm & Co plmbr supp</p> <p>65-Ogden J Edwd Co Ltd bolts</p> <p>67-Toronto Carpet Cleaning Co</p> <p>68-Multitenant Office</p> <p>70-Multitenant Office</p> <p>79-83-Ward, Benson & Co sec hd goods</p> <p>81B-Toronto Truck Repair Service</p> <p>82-Dun & Bradstreet of Can Ltd printing</p> <p>85-Tire Sales Corpn</p> <p>84-86-City Morgue</p> <p>89-Toronto Motor Car Co</p> <p>95-Rapid Plating Works</p> <p>-Millward John coffee roasting</p> <p>98-100-Marshall Ventilated Mattress Co Ltd</p>
Lower Jarvis Street (86-150)	-Street Not Listed
Market Street (6-50)	<p>2-6-Ontario Lime Co Ltd yard</p> <p>3-7-Shaw J cartage</p> <p>8-10-Goodall J Ltd seeds</p> <p>9-11-McIntyre D & Co fish</p> <p>12-16-Leadlay E & Co warehouse</p> <p>13-15-St Lawrence Fish Market</p>

	<p>22-Peters, Duncan Ltd merch</p> <p>26-Doyle M Fish Co of Toronto</p> <p>28-Lister Geo comm merch</p> <p>30-Wilkins Smallware Co</p> <p>32-Dawson Elliott Co</p> <p>34-Wilkins Thos Whol</p> <p>36-Standard Chambers</p> <p>-Standard Wholesalers Ltd</p> <p>39-Res(1 Tenant)</p>
Oak Hall Lane (All)	-Street Not Listed
Old Post Office Lane (All)	-Street Not Listed
The Esplanade (101-130)	-Street Not Listed
Toronto Street (1-30)	<p>1- Multi Tenant Office (Canadian National Bldg)</p> <p>2- Office Building (Security Building)</p> <p>4- Williams Cigars</p> <p>6- Winton & Leydon, shirts</p> <p>7-9- Tork Chambers</p> <p>- Advertising Press Agency Ltd</p> <p>10-12- Assistant Receiver General's Office</p> <p>11- Ross Pharmacy</p> <p>13- Toronto Mortgage Co</p> <p>14-18-Canada Permanent Mortgage Corporation</p> <p>15- Office Building (Toronto Mortgage Co Chambers)</p> <p>17-19-Consumers Gas Co of Toronto</p>

	<p>18- Office Building (Canada Permanent Building)</p> <p>20-Canada Permanent Trust Co</p> <p>21-23- Temple Chambers</p> <p>22- McMurrich Geo Sons Ltd</p> <p>- Yorkshire Ins Co of York Eng Ltd</p> <p>- Marine Ins Co</p> <p>- Columbia Ins Co</p> <p>- Fireman's Fund Ins Co</p> <p>- Liverpool & London & Globe Ins Co Ltd</p> <p>- Phoenix Assurance Co Ltd</p> <p>25- National Life Chambers</p> <p>30- Interprovincial Brick Co of Canada Ltd</p>
<p>Victoria Street (1-50)</p>	<p>16-30- Imperial Life Asce Co of Canada</p> <p>19-31- Lewis Rice & Son Ltd Hardware</p> <p>24-Imperial Life Assoc of Canada</p> <p>37- Mitchell W G & Co Ltd Stockbrokers</p> <p>39- Robins & Burden Real Estate</p> <p>41-Wood FA real est</p> <p>43-Multitenant Office</p> <p>44-Multitenant Office</p>
<p>Wellington Street East (26-50)</p>	<p>-All Residential</p> <p>26- Multi Tenant Office Building</p> <p>27-29- Multi Tenant Office (Royal Insurance Building)</p> <p>28- Multi tenant Office (Gooch Chambers)</p> <p>30-34- Imperial Bank of Canada</p> <p>31-37- Ellis PW & Co Ltd jwlr</p>

	<p>36- Multi Tenant Office Building</p> <p>38- Sadler G W Belting Co Ltd</p> <p>39-43-Mutual Brokers Ltd fruit</p> <p>-Cheeseworth Fred mfrs agt</p> <p>-Can Natl Telegraphs</p> <p>40- Multitenant Business</p> <p>42- Morana Ltd</p> <p>- Canadian Hide & Leather Co Ltd</p> <p>44-50- Kloepfer C Ltd</p> <p>45-47- Multi Tenant Office (Frontwell Building)</p> <p>-Honeywell-Laily Ltd, chemicals</p> <p>47- Frontwell Coffee Bar</p> <p>49- Multi Tenant Office (Gooderham Building)</p>
--	---

PROJECT NUMBER: MMM	
Site Address:	Toronto, Ontario
Year: 1920	
Site Listing:	
Adjacent Properties:	
Adelaide Street East (30-140)	<p>30-Price Walter Ward, auctioneer</p> <p>-Levy & Co, prntrs</p> <p>-Ross S, mfg tlr</p> <p>32-34- Imperial Chambers</p> <p>33-35- Imperial Bank</p>

36-52-Post Office Building
37- Great Western Railway Co of Eng
41-45- Multi Tenant Office (Canadian Savings Chambers)
45-Globe & Land Investment Co
-Real Estate Offices
47-53- Excelsior Life Building
49- Anderson WJL, Tailor
51- Rawbon Optometrist
53- Clapp C R & Co Real Estate
54-Multitenant Office
56-Raw J, art materials
57- County of York Municipal Hall
58-Daoust J, Law staty
60-Lightburn E T, real est
60.5-Offices
-Canadian Motor Boat Ltd
61-65- London & Lancashire Building
-Wilson Paterson Co chemicals
62-Orlex Mfg Co
64-Peerless Shirt Mfg Co
-Am-Bri-Can Distributors
-Aeropeds & Foot Konforts
66-Drury HA & Co metals
67- Galt Brass Co Ltd
68-Spencer Heater Co of Can
69-79- Multi Tenant Office (St James Chambers)
72-Baker's Coffee Shop & Quick Lunch
70-Riziani M, confy

	<p>71-Noller Henry real est</p> <p>72-Heehn C, shoemkr</p> <p>73-Pomer, Weinberg & Co shoes</p> <p>74-Bringham P, pipe mfr</p> <p>74.5-Kunze P barber</p> <p>76-Cairns Fredk, clothes rpr</p> <p>77-Gellman Morris D, mfrs agt</p> <p>78-Res(1 Tenant)</p> <p>80-Steel & Radiation Ltd</p> <p>82-84-Maxwell WR & Co</p> <p>-McCormack & Carroll</p> <p>-McDonald & Co real est</p> <p>86-Multitenant Office</p> <p>88-90-Muckle W H cartage agt</p> <p>-Commercial Cars Ltd</p> <p>92-94-Flexlume Sign Co Ltd</p> <p>96-Jardine JB & Co shoes</p> <p>104-Cooper WH & Co</p> <p>108-Baer Adam, confr</p> <p>112-Scholl Mfg Co Ltd</p> <p>118-126-Rennie Wm Co Ltd</p> <p>128-Rennie Wm Co Ltd</p>
Church Street (16-100)	<p>22-Scythes & Co Ltd cordage</p> <p>25-27- McWilliam & Everist Ltd</p> <p>28- Residential (1 Tenant)</p> <p>29- James FT Co Ltd Whol Fish</p> <p>30- Magor Son & Co Ltd</p>

31- Billingham Alfred J & Co Teas
32- Multi Tenant Office (Queen City Chambers)
33- Stronach & Sons Whol Fruit
35- Pillar-Greenwood Co Printers
- Craven Edwd Wire Gds
- McBride Bros Frit
- York Clothing Co
36- Hotel Colborne
37-41- Clemes Bros Whole Fruit
38-40- Ciceri John B & Co Produce
42- Bon Accord Building
- National Paper Carton Mfg Co
- Lawrason-Doughty Co Printers
44-46- Storeroom
56-60- Imperial Oil Bldg
60- Royal Bank of Canada
62- Monetary Times Trade Review and Insurance Chronicle
- Monetary Times Printing Co of Canada Ltd
- Canadian Engineer Pub Co
64- Dawson Chas Printer
65- St. James Parish House
66- Thomas & Co Real Estate
68- Swift Chas & Co Shoes
70- Campbell Son Photo Backgrounds
72- Grubbe Teas
74-76- Multi Tenant Office (Advertising Building)
75- Toronto Public Library
78-Home Bank of Canada

	<p>79-87-Canada Pipe & Steel Co</p> <p>-Cluff Bros, plmbrs supp</p> <p>80-Ancient Order of Foresters</p> <p>-Res(1 Tenant)</p> <p>82-Ideal Box Lunch</p> <p>-Res(multitenant)</p> <p>84-Boiler Repair & Grate Bar Co</p> <p>86-Leader Employment Agency</p> <p>88-St James Chambers entrance</p> <p>89-McLeod & Kenney prntrs</p> <p>90-92-Law Offices</p> <p>91-Sturgeons Ltd paints</p> <p>93-Superior Mfg Co Ltd stamp & stencil</p> <p>93.5-Multitenant Office</p> <p>95-Merrill Co Ltd</p> <p>95.5-Waltmore Edwd CS tlrs</p> <p>-Globe Fur Co</p> <p>96-Williams John E tobacco</p> <p>-Res(3 Tenant)</p> <p>97-Cox & Andrew signs</p> <p>98-The Diamond Press</p> <p>99.5-Amey Harry W barber</p> <p>100-102-Page-Hersey Tubes Ltd</p>
Colborne Lane (All)	-Street Not Listed
Colborne Street (25-60)	<p>25- Flesher T Tailor</p> <p>27- Irvine Tailor</p>

29- Dustless Brush Co
- Ontario Realty
- Brodie Wm Ltd
31- Imperial Bank of Canada
32- Commercial Press Ltd
- Canadian Mfr Pub Co
33- Stanbury Jas & Co Mfrs Agts
34- Scott Noble Ltd Prtrs
35- Keeble John B & Co Ltd
36- Blafour Arthur & Co Ltd Steel
37- Sullivan Machy Co Ltd
38- Ingersoll packing Co Ltd
39- Italian Trading Co Ltd
40- Klein & Burrows Watchmkrs
- Toronto Watch Case Repair Co
41- Atteaux Dyestuff and Chemical Co Ltd
42- Shepard Geo Printing Co Prts
43- North British Rubber Co Ltd
44- Mediterranean Products co
45- Bolte Auguste Brewers Supplies
46- Can Red Cross Society Whse
47-49- Hayhoe R B & Co Teas
48- Ramsay A & Son Co Paints
50- McLaren JC Belting Co Ltd
51- Kennedy Hardware Co Ltd
52- O'Reilly WJ Contr
53-55- Independent Corage Co of Ont Ltd
- Hobbs Hardware co Ltd

	<p>54- Morin J H & Co Ltd</p> <p>55- Independent Cordage Co of Ont Ltd</p> <p>- Hobbs Hardware Co Ltd</p> <p>56- Ross D C & Co</p> <p>- Edwards JE & Sons Ltd</p> <p>- Hodgson G A & Co</p> <p>58- Kew Jas J Printer</p> <p>60- Provincial Produce Co</p>
Court Street (All)	<p>1- York Chambers</p> <p>2- Lee T H & Son Jwlrs</p> <p>3- Canadian Norther Exp Co Warehouse</p> <p>- Imperial Oil Co</p> <p>6- Ambulance, Mounted Police and Patrol Wagon Dept</p> <p>8-10- Police Station No 1</p> <p>14- Court St Auto Storage</p> <p>16- Might Directories Limited</p> <p>18- Residential (1 Tenant)</p>
Farquhars Lane (All)	-Not Built On
Front Street East (31-100)	<p>31- Squire N M Co Teas</p> <p>- Boyd Chas E Storage</p> <p>32-36- Macdonald John & Co</p> <p>33- Higgins & Burke Ltd</p> <p>35-37- Beardmore & Co Leather</p> <p>- Beardmore Belting Co Ltd</p> <p>- Ontario Bark Co</p>

- Muskoka Leather Co

38- Thorne Saml M Paper and Twine

39- Morrow Seed Co Ltd

- Atlas Cereal Co Ltd

40-44- Ellis PW & Co

41-43- Perkins Ince & Co Who Gros

45- Lewis Edwd R Leather

- Canada Starch Co Ltd

- Muirhead bruce J Importer

- Libby McNeill & Libby Food

46-48- Can Natl Express Co

47- Humphrey F W Co Ltd

49- Kinnear T & Co Gros

50- Multi Tenant Office (Frontwell Building)

51- Barrie Tanning Co Ltd

53- Watson Stalker LTd Gro Sundreis

- Beacon Match Co

55- Puccini A & Co Ltd

57- Reid Geo & Co Wool

59-63- Canada Brokerage Co Ltd

- Canuck Supply Co LTd

60- White & Co Ltd

62- Stringer WB Ltd

64- Fee John J Produce

65- Carrie R Storage Ltd

- Murine Eye Remedy Co

- Tippet Arthur P & Co Mfrs Agt

- Rose & Laflamme Com Mers

- Kellogg E H & Co Oil
- Morley W F & Co
66- Whyte Packing Co Ltd
67- Lumbers Jas Co Ltd
68- Marshalls Co Ltd
69- MacLaren Imperial Cheese Co Ltd
70-76- Bowes Co Ltd
71- Lyman Bros & Co Ltd
73-75- Medland Bros Ltd
77- Carey Philip Co Roofers
- Northern Raw Fur Co
78-80- Gunns Limited Provisions
- Walkerton Egg & Dairy Co Ltd
- Gunn Langlois & Co Ltd
79- Parsons C & Son Ltd
81-Predigest Food Co
81.5-Campbell Herbert D, furs
82- Union Fruit & Produce Co
83-Everist Lewis whol fruit
83-85-Carter ET & Co hides
84-Goodall James Ltd seeds
86-Wagner, Braiser & Co furs
87-Leadley E & Co hides
88-Peters Herbert, comm merch
94.5-Res(1 Tenant)
96-Sanderson & Rossiter, brush
98-McKenzie James hides & wool
100-Boyd AG & Co machs

Jarvis Street (1-75)	1-3-Downer Pattern Works 2-6-Toronto Hydro-Electric Warehouse 5-7-McNairn JH Ltd 8-warehouse 9-Lincoln Electric Co of Can Ltd 11-13-Star Specialty Co -Toronto Heel Co 17-Greig John, mach -Jackson PT, office 19-Standard Paint Co of Can Ltd 21-Montleigh Geo, Furs 23-Yaffe J furs 25-Levine Moses J, whol gro 27-Dominion Embossing & Printing Co -Canadian Moving Picture Digest 29-31-McKinney Hotel 33-Mallon Michl P poultry 37-Torgis Alfred, auto reprs 39-41- New Albion Hotel 40-York Township Offices 44-Moore Harold B empty cases 46-Sheppard Jacob, barrels 50-Conneticut Oyster Co 52-Tor Motor Car Co 53-Lodging House 54-56-Toronto Motor Car Ltd 55-Moffatt Geo shoe repair

	<p>55.5-Turner & Pesme, instrument makers</p> <p>57-Monturano M fruits</p> <p>58- Lane A harness mkr</p> <p>59-Whalen Michl barber</p> <p>60-64-Toronto Salt Works</p> <p>61-MacLarens Ltd, extracts</p> <p>63-Scoley EK & Co Ltd gros</p> <p>65-Toronto Pattern Works</p> <p>65.5-Res(2 Tenant)</p> <p>68-Arbuthnot T, prntr</p> <p>69-Durnan Paper Co</p> <p>70-80-Rennie Wm Co warehouse</p> <p>71-Smith J harness maker</p> <p>73-Canadian Bee Supply & Honey Co</p> <p>75-Smith Geo W Co mfrs agts</p>
<p>King Street East (40-150)</p>	<p>-All Residential</p> <p>40-42- Maulson-Buchanan Ltd</p> <p>41- International Mercantiles Marine Co</p> <p>43-45- King Edward Hotel</p> <p>- United Hotels Co of America</p> <p>- CPR Co's Tel</p> <p>- GNW Tel co</p> <p>- Goldstein Cigars</p> <p>44- Hansen Barber</p> <p>46-48- Headquarters Hotel</p> <p>47- Pearce WT Druggist</p> <p>49- Burns P & Co Ltd</p>

50- Reford Robt Co Ltd

51-53- King Edward Hotel Coffee Shop

- Canadian barber & Specialty Co Ltd

52-54- Canadian National Railways

56-58- Standard Guel Co of Toronto Ltd

57-61- Catto John & Son Dry Goods

60- Walton Barber

62- Walton Billiards

64-68- Multi Tenant Office

65- Leader Pharmacy Co ltd

67-69- Cooper & Co Gents Furns

70- Can National Rys Sleeping & Dining Car

71-73- Harris E Co of Toronto Ltd

74- Multi Tenant Office

75-77- Chinese Ret

79-81- Young Wm J Merch and Heating Engineer

- Three-O-System Co Ltd

- Richarson & Cross

82-88- Multi Tenant Residential

83-85- Lowden John & Sons MFrs Agents

- Canadian Tumbler Co GLassware

91-93 Albany Club

92- Toronto Ry Chambers

95-97- Multi-Tenant Office (Tyrrell Building)

99- Exchange Building

101- Salvation Army Hostel

103- Clubb A & Sons Ltd

105- Californial Fruit Growers Exchange

- Vehicle Trade Publishers Ltd
- Montreal Weekly Witness
106- St James Cathedral
107- Gallagher & Co Ltd
109- Husband A C & Son Clothing
111- Tor Furnace & Creamtory Co Ltd
- Illinois Engineering Co
115- International Tailoring Co
- Perfect Fit Dress & Skirt Co
- Leranbaum & Steamer Custom Pan Makers
117-121- Port Hope Sanitary Mfg Co Ltd
118- Pease Heating Co Ltd
120- Ericson Aeroplanes
122- Fiddes & Hogarth Plmbrs
123- Pike D Co Ltd
124- Keith George & Sons Seeds
125-27- Carter and Leonard Fish
126- Russill Hardware Co Ltd
128- Henderson Chas M & Co Auctioneers
129-131- Elgin Apartments
130- United Farmers Co-Operative Co Ltd
132- Authors & Woolley Grocers
133- Carter's Tested Seeds Inc
134- Imperial Bank of Canada
135- Stanley & Bunting Motor Trucks
136-140- Can Curn Mfrs Ltd
- Macey Office Equipment Co
139- Steele briggs Seed Co Ltd

	<p>141- Public Service Tire Exchange</p> <p>142- Carey Shoe Co</p> <p>143-151- Simmers J A Ltd Seeds</p> <p>144-148- Canadian Bank of Commerce</p> <p>150- Toronto Shoe Co</p>
Leader Lane (All)	<p>- All Residential</p> <p>2- Imperial Bank Building</p> <p>6- Ontario Jockey Club</p> <p>- Canadian Racing Assn</p> <p>10- Dom Messenger & Signal Co</p> <p>14- Leader Lane Chambers</p> <p>25- Solus Tea Co</p>
Lombard Street (20-100)	<p>21-27-Customs Postal Branch</p> <p>22-24-Lawson & Winson Ltd</p> <p>26-34-McLean RG Ltd</p> <p>-Reid & Doidge</p> <p>-Canadian Law Book Co</p> <p>29-33-Bouvier & Hutchinson Envelopes Ltd</p> <p>35-Pendrith John G Co baker supp</p> <p>36-Elevator Specialty Co</p> <p>-Dennis Wire & Iron Works</p> <p>-Elberhard Wood Mfg Co</p> <p>39-Nolan & Strachan, jwlr mfr</p> <p>-Cherry Albert J, jwlr mfr</p> <p>40-42-Berger & Co clothing factory</p> <p>41-43-Multitenant Business</p>

	<p>-Dom Dome Fastener Co</p> <p>44-46-Artistic Stationery Co</p> <p>-Bradford John, card mfr</p> <p>-Roddy C prntr</p> <p>-McDonnell T Co bkbndrs</p> <p>45-Acme Printing Press</p> <p>48-50-Burrow Stewart & Milne Co Ltd</p> <p>-Crocker Press Ltd</p> <p>-London Hat Co</p> <p>54-56-Standard Sanitary Mfg Co Ltd</p> <p>55-61-Canada Pipe & Steel Co Ltd</p> <p>58-Woods Wood Turning Co Ltd</p> <p>62-Montreal Quilting Co Ltd</p> <p>-Donnelley Leslie, jwlr</p> <p>64-Malcolm & Co plmbr supp</p> <p>65-Ogden J Edwd Co Ltd bolts</p> <p>67-Toronto Carpet Cleaning Co</p> <p>68-Multitenant Office</p> <p>70-Multitenant Office</p> <p>71-Wickett & Smith Co, refiners</p> <p>72-Quinn Mfg Co</p> <p>79-83-Ward, Benson & Co sec hd goods</p> <p>82-TWW Repair Dept</p> <p>84-86-City Morgue</p> <p>95-Millward John coffee roasting</p> <p>98-100-Marshall Ventilated Mattress Co Ltd</p>
Lower Jarvis Street (86-150)	-Street Not Listed

Market Street (6-50)	<p>1-City Weih Scales</p> <p>-Patterson W & Sons warehouse</p> <p>2-6-Ontario Lime Co Ltd yard</p> <p>3-7-Ogilvie Flour Mills Co</p> <p>8-10-Marshall Ventilated Sanitary Mattress Co Ltd</p> <p>9-11-Shaw John, cartage agt</p> <p>12-16-Leadlay E & Co warehouse</p> <p>26-Doyle M Fish Co of Toronto</p> <p>28-Everist Frank Co fruit</p> <p>30-Wilkins Smallware Co</p> <p>32-Dawson Elliott Co</p> <p>34-Wilkins Thos Whol</p> <p>36-Longo Fruit Co Ltd</p>
Oak Hall Lane (All)	-Street Not Listed
Old Post Office Lane (All)	-Street Not Listed
The Esplanade (101-130)	-Street Not Listed
Toronto Street (1-30)	<p>1-5- Canadian Northern Building</p> <p>2- Quebec Bank Chambers</p> <p>4- Kent Jos Real Est</p> <p>6- Winton & Leyden Shirts</p> <p>7-9- York Chambers</p> <p>11- Canadian Northern Prairie Lands Co Ltd</p> <p>13- Toronto Mortgage Co</p>

	<p>14-18- Canada Permanent Mortgage Corporation - Canada Permanent Trust Co</p> <p>15- Office Building (Toronto Mortgage Co Chambers)</p> <p>17-19- Consumer's Gas Co</p> <p>20- Walker Harton Real Est - Toronto Realty Co Ltd</p> <p>21-23- Temple Chambers</p> <p>22- McMurrich Geo Sons Ltd</p> <p>24- Melville Davis Steamship & Touring Co Ltd</p> <p>25- National Life Chambers</p> <p>30- Interprovincial Brick Co of Canada Ltd</p>
<p>Victoria Street (1-50)</p>	<p>4-14- Dominion Securities Corpn Ltd</p> <p>16-22- Imperial Life Bldg</p> <p>24- Premeir Retread Co Ltd</p> <p>25-33- Lewis Rice & Son Ltd</p> <p>26- Lee Wm A & Son Ins</p> <p>30- McConkey A C Tlr</p> <p>32- Hodge WH Real Estate</p> <p>34- Multi Tenant Office (Land Security Chambers)</p> <p>35- United States Army Ordinance Dept</p> <p>36- Mitchell W G & Co brokers</p> <p>37- White & Co Real Est</p> <p>38- Smith W Stuart & Co Real Estate</p> <p>39- Robins & Burden Real est</p> <p>40- Canadian Cash Register Exchange</p> <p>41-Canada Newspaper Co Ltd</p> <p>42-44-Credit Foncier Franco Canadien</p>

	<p>46-Real Estate Offices</p> <p>43-Multitenant Business</p>
Wellington Street East (26-50)	<p>-All Residential</p> <p>26- North British & Mercantiel Isn Co</p> <p>- Canadian Surety Co</p> <p>27-29- Multi Tenant Office (Royal Insurance Building)</p> <p>28- Carter Macy & Co</p> <p>- Manchester Ship Canal Co</p> <p>- Manchester Liners Ltd</p> <p>- Price Ward Ltd</p> <p>- Ontario Licensed and Allied Trades Association</p> <p>32-34- Imperial Bank of Canada</p> <p>31-35- Ellis P W & Co Ltd</p> <p>36- Wilson & Canham Ltd</p> <p>- Music Supply Co</p> <p>37-43- Canadian National Exp Co</p> <p>38- Sadler G W Belting Co Ltd</p> <p>40- Hart S R & Co Whol Stats</p> <p>42- Trees Saml & Co Ltd</p> <p>44-50- Kloepfer C Ltd</p> <p>45-47- Multi Tenant Office (Frontwell Building)</p> <p>49- Multi Tenant Office (Gooderham Building)</p>

PROJECT NUMBER: MMM	
Site Address:	Toronto, Ontario

Year: 1915	
Site Listing:	
Adjacent Properties:	
Adelaide Street East (30-140)	<p>-All Residential</p> <p>30-Hopkins F & Co fin agts</p> <p>32-34- Imperial Chambers</p> <p>33-35- Imperial Bank</p> <p>35-Great Western Ry Co of Eng</p> <p>36-52-Post Office Building</p> <p>41-45- Multi Tenant Office (Canadian Savings Chambers)</p> <p>-Real Estate Offices</p> <p>54-Multitenant Office</p> <p>56-Ritchie Heating & Plumbing Co</p> <p>57- County of York Municipal Hall</p> <p>60.5-Multitenant Office</p> <p>61-65- London & Lancashire Building</p> <p>64-68-McIntosh HF & Co hdwre</p> <p>-Davies H & Co office furn</p> <p>-Canada Glove Works Ltd</p> <p>-The Suspender King</p> <p>69-79- Multi Tenant Office (St James Chambers)</p> <p>70-Flemming & McCraw, bailiffs</p> <p>71-Noller Henry real est</p> <p>72-Soul Wm A, auto tires</p>

	<p>74-Bringham P, pipe mfr</p> <p>77-Garlock Packing Co</p> <p>80-Steel & Radiation Ltd</p> <p>82-84-Maxwell WR & Co</p> <p>-Canadian Bond Hanger Coupling Co</p> <p>-Dominion Machinery Co</p> <p>86-Multitenant Office</p> <p>92-94-International Stock Food Co</p> <p>96-Jardine JB & Co shoes</p> <p>100-McTamney J & Co pawnbrokers</p> <p>104-Tigh Louis M, Indry</p> <p>108-Magann Air Brake Co Ltd</p> <p>110-Earsman Bros, brass fndrs</p> <p>112-Meyer Bros, laundry machs</p> <p>124-Dominion Electric & Brass Goods Co</p> <p>128-Toronto Salt Works</p> <p>130-136-Rennie Co Ltd seeds</p>
<p>Church Street (16-100)</p>	<p>22-Scythes & Co Ltd cordage</p> <p>25-27- McWilliam & Everist Ltd</p> <p>-Simons Fruit Co</p> <p>28- Residential (1 Tenant)</p> <p>29- James FT Co Ltd Whol Fish</p> <p>30- Magor Son & Co Ltd</p> <p>32- Multi Tenant Office (Queen City Chambers)</p> <p>33- Stronach & Sons Whol Fruit</p> <p>35- Sainsbury Bros & Co</p> <p>- McBride Bros Fruit</p>

36- Hotel Colborne
38-40- Ciceri John B & Co Produce
41-Clemens Bros Fruit
42- Bon Accord Building
- National Paper Carton Mfg Co
- Lawrason-Doughty Co Printers
44-46- Storeroom
56-60- Imperial Oil Bldg
60- Royal Bank of Canada
62- Monetary Times Trade Review and Insurance Chronicle
- Monetary Times Printing Co of Canada Ltd
- Canadian Engineer Pub Co
64- Dawson Chas Printer
65- St. James Parish House
66- Thomas & Co Real Estate
68- Swift Chas & Co Shoes
70- Campbell Son Photo Backgrounds
72- Grubbe Teas
74-76- Multi Tenant Office (Advertising Building)
75- Toronto Public Library
78-Home Bank of Canada
79-81-Cluff Bros storehouse
80-Ancient Order of Foresters
-Res(1 Tenant)
82-Ideal Box Lunch
-Res(multitenant)
83-Day & Shand, signs
84-Boiler Repair & Grate Bar Co

	<p>85-87-Canada Pipe & Steel Co Ltd</p> <p>86-Leader Employment Agency</p> <p>88-St James Chambers entrance</p> <p>89-McLeod & Kenney prntrs</p> <p>90-92-Law Offices</p> <p>91-Sturgeons Ltd paints</p> <p>93-Superior Mfg Co Ltd stamp & stencil</p> <p>93.5-Multitenant Office</p> <p>-Slater & Palmer, ink mfrs</p> <p>95-Merrill Co Ltd</p> <p>96-Williams John E tobacco</p> <p>-Res(3 Tenant)</p> <p>97-Cox & Andrew signs</p> <p>98-The Diamond Press</p> <p>100-102-Page-Hersey Tubes Ltd</p>
Colborne Lane (All)	-Street Not Listed
Colborne Street (25-60)	<p>25- McIntyre Son & Co dry goods</p> <p>29- Dustless Brush Co</p> <p>- Autographic Register Co of Can</p> <p>31- Stormont Hotel</p> <p>32- Commercial Press Ltd</p> <p>- Canadian Mfr Pub Co</p> <p>33- Stanbury Jas & Co Mfrs Agts</p> <p>34- Scott Noble Ltd Prtrs</p> <p>36- Bolte Auguste brewer supp</p> <p>38- Ingersoll packing Co Ltd</p>

	<p>39- McSweeney GM, cigars</p> <p>40- McGillivray Bros whl staty</p> <p>41- Atteaux Dyestuff and Chemical Co Ltd</p> <p>42- Shepard Geo Printing Co Prts</p> <p>43- North British Rubber Co Ltd</p> <p>44- East India Mfg Co sundries</p> <p>45- Thorne AM & Co twines</p> <p>46- Brandram – Henderson Ltd paints</p> <p>47-49- Hayhoe R B & Co Teas</p> <p>McArthur Irwin Ltd</p> <p>50- McLaren JC Belting Co Ltd</p> <p>51- Kennedy Hardware Co Ltd</p> <p>52- O’Reilly WJ Contr</p> <p>-Pitner Gasoline Lighting Co</p> <p>53-55- Independent Cordage Co of Ont Ltd</p> <p>- Hobbs Hardware co Ltd</p> <p>54- Morin J H & Co Ltd paints</p> <p>56- Ross D C & Co</p> <p>- Edwards JE & Sons Ltd</p> <p>58- Toronto Box & Label Co</p> <p>-Canadian Specialty Co</p> <p>60- Canadian Countryman Pub Co, Ltd</p>
<p>Court Street (All)</p>	<p>1- York Chambers</p> <p>2- Shaw & Begg, ins</p> <p>3- Canadian Norther Exp Co Warehouse</p> <p>4-Bewley Thos, exp</p> <p>6- Ambulance, Mounted Police and Patrol Wagon Dept</p>

	<p>8-10- Police Station No 1</p> <p>14- Schofield-Holden Machine Co Ltd</p> <p>16- Might Directories Limited</p>
Farquhars Lane (All)	-Street Not Listed
Front Street East (31-100)	<p>-All residential</p> <p>31- Multitenant Business</p> <p>-Hargreaves Canada stove polish</p> <p>- Boyd Chas E Storage</p> <p>32-36- Macdonald John & Co</p> <p>35-37- Beardmore & Co Leather</p> <p>- Beardmore Belting Co Ltd</p> <p>- Ontario Bark Co</p> <p>- Muskoka Leather Co</p> <p>38- Lancashire Building</p> <p>-Buchanan James & Co, distillers</p> <p>39- Morrow Co Ltd cereals</p> <p>41-43-Perkins, Ince & Co prod</p> <p>40-44- Ellis PW & Co</p> <p>41-43- Perkins Ince & Co Who Gros</p> <p>45- Minto Bros Ltd teas</p> <p>46-Multitenant Business</p> <p>47- Humphrey F W Co Ltd</p> <p>48-Canada Glue Co Ltd</p> <p>49- Kinnear T & Co Gros</p> <p>50- Multi Tenant Office (Frontwell Building)</p> <p>51- Barrie Tanning Co Ltd</p>

53- Edwardsburg Starch Co
55- Puccini A & Co Ltd
57- Reid Geo & Co Wool
59-Multitenant Business
-Bromo Mineral Co
60- White & Co Ltd
-Armstrong & Marr, printers
61-63-Woodbridge T & Co saddlery
62.5-Multitenant Office
65- Carrie R Storage Ltd
- Murine Eye Remedy Co
- Rose & Laflamme Com Mers
- Kellogg E H & Co Oil
66- The Fox Provision Co
67- Lumbers Jas Co Ltd
68- Marshalls Co Ltd
69- MacLaren Imperial Cheese Co Ltd
-St Croix Soap Mfg Co
70-Ryan W Ltd pork packers
71- Lyman Bros & Co Ltd
72-McDonnell Co produce
73- Medland Bros Ltd
74-76-Bowes Co Ltd
75-Lipton Thomas teas
77- Carey Philip Co Roofers
78-80- Gunns Limited Provisions
- Walkerton Egg & Dairy Co Ltd
- Gunn Langlois & Co Ltd

	<p>79- Parsons C & Son Ltd</p> <p>81-Don Storage & Cartage Co Ltd</p> <p>81.5-Carters Tested Seeds</p> <p>82- Willard & Co Ltd prod</p> <p>83-De Laval Dairy Supply Co Ltd</p> <p>83-85-Carter ET & Co hides</p> <p>84-Goodall James Ltd seeds</p> <p>86-Wagner, Braiser & Co furs</p> <p>87-Leadley E & Co hides</p> <p>96-Sanderson & Rossiter, brush</p> <p>98-McKenzie James hides & wool</p> <p>100-Boyd AG & Co machs</p>
<p>Jarvis Street (1-75)</p>	<p>1-3-Albastine Hardmortat Ltd</p> <p>2-6-Toronto Hydro-Electric Warehouse</p> <p>5-7-McNairn JH Ltd</p> <p>-Dansville Paper Mills</p> <p>8-Warehouse</p> <p>9-Medland Bros storehouse</p> <p>10-Warehouse</p> <p>11-Rochester Germicide Co</p> <p>13-Automatic Hose Reel Co</p> <p>-Dominion Art Institute</p> <p>-Toronto Heel Co</p> <p>17-Floating Castile Soap Co</p> <p>-Niagara Falls Wine Co</p> <p>-Bright TG & Co wines</p> <p>19-Templeton John, stoves</p>

	<p>21-Montleigh Geo, Furs</p> <p>23-Toronto Type Foundry Co Ltd</p> <p>25-Sloman M & Co Ltd</p> <p>29-31-McKinney Hotel</p> <p>33-Mallon Michl P poultry</p> <p>37-Torgis Alfred, auto reprs</p> <p>39-41- New Albion Hotel</p> <p>40-York Township Offices</p> <p>46-Sheppard Jacob, barrels</p> <p>50-Conneticut Oyster Co</p> <p>54-56-Toronto Taxicab & Garage Co Ltd</p> <p>57-Monturano M fruits</p> <p>58- Lane A harness mkr</p> <p>60-62-Taxicabs Ltd</p> <p>61-Wilkins W, restaurant</p> <p>63-Scoley EK & Co Ltd gros</p> <p>65-Alfred Hackett machinery</p> <p>-Toronto Pattern Works</p> <p>69-Durnan Paper Co</p> <p>71-Smith J harness maker</p> <p>73-Royal Varnish & Color Co</p> <p>75-Cartercar Sales Co</p> <p>-Hartfield Auto Truck Sales Co Ltd</p>
<p>King Street East (40-150)</p>	<p>-All Residential</p> <p>40-42- Corian Paul & Sons oriental rugs</p> <p>-Barwick & King Rest</p> <p>41- International Mercantiles Marine Co</p>

43-45- King Edward Hotel

- CPR Co's Tel
- GNW Tel co

44- Hansen Barber

46-48- Headquarters Hotel

47- Shuttleworth EM Drugs etc

49- Burns P & Co Ltd

50- Reford Robt Co Ltd

51-Intercolonial Ry of Can

52-54- Canadian National Railways

56-Great Northern Ry Chicago, Burlington & Quincy

56.5-58-Standard Fuel Co Ltd

57-61- Catto John & Son Dry Goods

63-Leader Hotel

64-68- Multi Tenant Office

65- Leader Pharmacy Co Ltd

67-69- Cooper & Co Gents Furns

70- McEachren WN & Sons real est

71-73- Harris E Co Paints

74- Multi Tenant Office

78-Toronto Rowing Club

81-Minett Henry E, glass cutter

80-88- Multi Tenant Offices

83-85- Lowden John & Sons MFrs Agents

- Canadian Tumbler Co Glassware

91-93 Albany Club

92- Toronto Ry Chambers

95-97- Multi-Tenant Office (Tyrrell Building)

101- Hotel Krausmann
103- Clubb A & Sons Ltd
105- Californial Fruit Growers Exchange
107- Gallagher & Co Ltd
109- Chinese Rest
111- Tor Furnace & Creamtory Co Ltd
- Illinois Engineering Co
115- The Master Tailors
117-121- Standard Ideal Co Co Ltd
118- Pease Heating Co Ltd
-Pease Foundry Co
120- Stepney Motor Wheel of Canada, Ltd
122- Fiddes & Hogarth Plmbrs
123- Pike D Co Ltd tents
124- Keith George & Sons Seeds
125-27- Carter and Leonard Fish
126- Russill Hardware Co Ltd
128- Henderson Chas M & Co Auctioneers
129-131- Elgin Apartments
133- Carter's Tested Seeds Inc
134- Authors & Woolley Grocers
135- Husband AC & Son Clothing
136-140- Can Furn Mfrs Ltd
- Macey Office Equipment Co
139- Steele Briggs Seed Co Ltd
141.5-Automatic Fire Dectors
142- Carey Shoe Co
143-151- Simmers J A Ltd Seeds

	<p>144-148- Canadian Bank of Commerce</p> <p>150- Toronto Shoe Co</p>
Leader Lane (All)	<p>- All Residential</p> <p>2- Imperial Bank Building</p> <p>6- Ontario Jockey Club</p> <p>-Canadian Racing Assn</p> <p>7-11-Apted Edward D printer</p> <p>8-Multitenant Office</p> <p>10- Joss M & Lowenstein Ltd shirts</p> <p>13-McGillivray Bros se</p> <p>15-17-Broker Offices</p> <p>14- Leader Lane Chambers</p> <p>25- Leader Messenger Service</p>
Lombard Street (20-100)	<p>18-24-Lawson & Winson Ltd</p> <p>-Canada Lithographing Co</p> <p>-Canadian Book and Advertising Co</p> <p>21-27-Customs Postal Branch</p> <p>26-34-McLean RG Ltd</p> <p>-Reid & Doidge</p> <p>-Elevator Specialty co</p> <p>-Canadian Law Book Co</p> <p>-Dennis Wire & Iron Works</p> <p>29-33-Bouvier & Hutchinson Envelopes Ltd</p> <p>35-Canadian Linotype Ltd</p> <p>36-Elevator Specialty Co</p> <p>-Dennis Wire & Iron Works</p>

-Elberhard Wood Mfg Co
39-Nolan & Strachan, jwlr mfr
-Swatz & Roth, cloak mfrs
-Style Hat Frame Co
40-42-Dennis Wire & Iron Works Co Ltd
41-45-Coulter J Co Ltd jwly mfr
-Hall-Borchert Dress Form Co of Canada
44-46-Multitenant Business
48-50-Burrow Stewart & Milne Co Ltd
-Beasey Wm Candy Co
-Shaughnessy G clot
54-56-Standard Sanitary Mfg Co Ltd
55-61-Canada Pipe & Steel Co Ltd
58-Smith WP & Co Ltd wood
62-Montreal Quilting Co Ltd
-Toronto Ring Co
64-Malcolm & Co plmbr supp
65-Zock JJ Co Ltd jwly mfg
67-Toronto Carpet Cleaning Co
68-Merrill Medical Co
-Toronto Petticoat Co
-Fibre Boxes Ltd
70-Multitenant Office
71-Wickett & Smith Co, refiners
72-Williams & Edgar, Map Mounters
79-83-Ward, Benson & Co sec hd goods
82-TWW Repair Dept
84-86-City Morgue

	<p>89-Pink MC & Co yard</p> <p>93-Toronto Street Lighting Store</p> <p>95-Millward John coffee roasting</p> <p>98-100-Security Storage Co Ltd</p>
Lower Jarvis Street (86-150)	-Street Not Listed
Market Street (6-50)	-Street Not Listed
Oak Hall Lane (All)	-Street Not Listed
Old Post Office Lane (All)	-Street Not Listed
The Esplanade (101-130)	-Street Not Listed
Toronto Street (1-30)	<p>1- Canadian Northern Building</p> <p>2- Quebec Bank Chambers</p> <p>5-Canadian Northern Express Co</p> <p>7-9- York Chambers</p> <p>10-12-Inland Revenue Building</p> <p>11- Canadian Northern Prairie Lands Co Ltd</p> <p>13- Toronto Mortgage Co</p> <p>14-18- Canada Permanent Mortgage Corporation</p> <p>- Canada Permanent Trust Co</p> <p>15- Office Building (Toronto Mortgage Co Chambers)</p> <p>17-19- Consumer's Gas Co</p> <p>18-Canada Permanent Building</p> <p>20- Walker Harton Real Est</p>

	<p>- Toronto Realty Co Ltd</p> <p>21-23- Temple Chambers</p> <p>22- O'Hara H & Co, brkrs</p> <p>24- Melville Davis Steamship & Touring Co Ltd</p> <p>25- National Life Chambers</p>
Victoria Street (1-50)	<p>4-14- Dominion Securities Corpn Ltd</p> <p>16-22- Imperial Life Bldg</p> <p>25-33- Lewis Rice & Son Ltd</p> <p>26- Lee Wm A & Son Ins</p> <p>32- Mabees Ltd real est</p> <p>34- Multi Tenant Office (Land Security Chambers)</p> <p>35-39-Victoria Exchange Hotel</p> <p>36- Mitchell W G & Co brokers</p> <p>38- Robins & Burden real est</p> <p>40- Phipps-Neff Ltd real est</p> <p>41-Stinson & Holloway real est</p> <p>42-44-Credit Foncier Franco Canadien</p> <p>43-Aberdeen Chambers</p> <p>46-Real Estate Offices</p> <p>48-52-English's Ltd real est</p>
Wellington Street East (26-50)	<p>-All Residential</p> <p>26- North British & Mercantile Chambers</p> <p>27-29- Multi Tenant Office (Royal Insurance Building)</p> <p>28- Multitenant Offices</p> <p>32-34- Imperial Bank of Canada</p> <p>31-35- Ellis P W & Co Ltd</p>

	<p>36- American Adding Machine Co</p> <p>- Music Supply Co</p> <p>37-39-Canadian Northern Ry, warehouse</p> <p>38- Sadler G W Belting Co Ltd</p> <p>-Blackwood Morton & Sons, carpet mfrs</p> <p>40- Hart S R & Co Whol Stats</p> <p>41-Tarling C & Co map mounters</p> <p>42- Trees Saml & Co Ltd</p> <p>43-Matrin M wollens</p> <p>44-50- Kloepfer C Ltd</p> <p>45-47- Multi Tenant Office (Frontwell Building)</p> <p>49- Multi Tenant Office (Gooderham Building)</p>
--	---

PROJECT NUMBER: MMM	
Site Address:	Toronto, Ontario
Year: 1910	
Site Listing:	
Adjacent Properties:	
Adelaide Street East (30-140)	<p>36-42-Post Office Building</p> <p>37- Walsh Real Estate Broker</p> <p>39- Roberts S B & Co</p> <p>41-45- Canadian Savings Chambers</p> <p>45-Consumers Gas Co Ltd</p> <p>47- Wood F a Real Est</p>

- Douglas RA Watchmaker

49- Sullivan Fredk Real Est

52-Multitenant Office

54-Multitenant Office

56-Ritchie John Plumbing & Heating Co

57- County of York Municipal Hall

60.5-Multitenant Office (Adelaide Chambers)

61-65- London & Lancashire Building

62-Underwood & Underwood, stereo views

-Masonic Board of Relief

64-68-Multitenant Business

67- Nugget Polish Co Ltd

- Hunter Bridge & Boiler Co Ltd

69-79- Multi Tenant Office (St James Chambers)

74-Brigham R & Co, pipe mfrs

76-Minera Internat Book Co

77-Garlock Packing Co

80-Public Library Research Branch

82-84-Maxwell WR & Co

-McCormick & Carroll, carvers

92-94-International Stock Food Co

96-98-Crown Art Stained Glass Co

100-McTamney J & Co pawnbrokers

108-Magann Air Brake Co Ltd

110-Earsman Bros, brass fndrs

112-Disston Henry & Sons Ltd saw mfrs

124-Toland AC restaurant

126-Ontario Office Specialty Co

	<p>128-Toronto Salt Works</p> <p>130-136-Rennie Co Ltd seeds</p>
Church Street (16-100)	<p>-All Residential</p> <p>23-Fearman FW & Co, pork</p> <p>-Thompson & Thompson brokers</p> <p>25-27- McWilliam & Everist Ltd</p> <p>29- James FT Co Ltd Whol Fish</p> <p>30- Imperial Tobacco Co of Canada Ltd</p> <p>31- Billingham Alfred J & Co Teas</p> <p>- Moore Print Shop Ltd</p> <p>32- Multi Tenant Office (Queen City Chambers)</p> <p>33- Stronach & Sons Whol Fruit</p> <p>34- Magor Frank & Co Mfrs</p> <p>35- Meakins & SonS Brushes</p> <p>- McBride Bros Fruit</p> <p>- American Hat Frame Mfg Co</p> <p>- Toronto Cartage LTd</p> <p>- Stinger Wm B Broker</p> <p>- Chemists Co Ltd</p> <p>36- Turtle Hall Hotel</p> <p>38- Ciceri Charles Produce</p> <p>40- McDonnell W T & Co</p> <p>41- Clemes Bros Whole Fruit</p> <p>42- Bon Accord Building</p> <p>- Tuero J & Bros Cigar Mfrs</p> <p>- Lawrason-Doughty co</p> <p>- Empire Clothing Mfg Co</p>

44- Ash Com Mer

46- Morley & Ewing Produce

56-60- Senefelder Building

62- Monetary Times Trade Review and Insurance Chronicle

- Monetary Times Printing Co of Canada Ltd

- Canadian Engineer Pub Co

- Canadian Cement & Concrete Review

- Biggar-Samuel Limited

64- O'Keefe Daniel Printer

66- VanKoughnet Arthur & Co

68- Swift Chas & Co Shoes

70- King Dangerfield

72- McDougall Teas

74-76- Multi Tenant Office (Advertising Building)

75- Toronto Public Library

78-Home Bank of Canada

79-Zeufeldt G, fancy goods

80-Ancient Order of Foresters

82-Druggists' Corp Ltd

-Antiseptiks Chemical Co

-Pitcher Dr Zina Co

84-Hygiene Kola Co Ltd

85-87-Meyer Bros laundry mach

86-Bromo Mineral Co

-Child Charles B, plmbrs supp

88-St James Chambers entrance

89-McLeod & Kenney prntrs

-Kimbert L factory supp

	<p>90-92-Multitenant Office</p> <p>-Jenkins Automatic Fender Co</p> <p>91-Imperial News Co</p> <p>93-Gold Metal Premium Co mail orders</p> <p>-Canadian Timetable Pub Co</p> <p>93.5-Wilmerhill Mfg Co tinware</p> <p>-Merrill Medical Co</p> <p>95-Rice Dr WS, trusses</p> <p>97-Cox & Andrew signs</p> <p>98-Fawson Thomas tobaccos</p> <p>100-102-Page-Hersey Tubes Ltd</p>
Colborne Lane (All)	-Street Not Listed
Colborne Street (25-60)	<p>25- McIntyre Son & Co Whol Dry Goods</p> <p>27- McCormack Tailor</p> <p>29- Dustless Brush Co</p> <p>- Barnard PB Mfrs Aft</p> <p>- Valere Tablet Co Pro Med</p> <p>31- Stormont Hotel</p> <p>32- Brown Newton H Ltd</p> <p>- Fry J S & Sons</p> <p>- Stowe J H Mfrs Agt</p> <p>33- Stanbury James & Co Mfrs Agts</p> <p>34- Merchants Counter Check Book Co Ltd</p> <p>35- Lochore Tailor</p> <p>36- Boite Auguste Brewers Supplies</p> <p>37- Scales J W Ltd Tobacco Commercial Club</p>

39- McSweeny G M Cigars

40- MacGillivray Bros Whol Staty

- Canada Watch Case Co
- Klein & Burrows Watch Makers Supplies

41- Atteauc Dyestuff & Chemical Co Ltd

- Eze Mfg Co Ltd

44- Adams J R & Co Mfg Jwlrs

- East India Tea Coffee & Spice Co

45- Morgan Co Ltd

47-49- Hayhoe R B & Co

- Paris Medicine Co

48- Liquozone Co of Toronto

50- McLaren J C Belting Co

- MacArthur A D Mfrs Aft
- Standard Ideal Co

51- Kennedy Hardware Co Ltd

52- O'Reilly W J Contr

- Record Foundry & Machine Co

53- Hobbs Hardware Co

54- Morin J H & Co Ltd

55- Independent Cordage Co of Ont Ltd

- Ontario Binder Twine Co

56- Croft Wm & Co Importers

58- Canadian Specialy Co

- Zam-Buk Co Pro Med
- Poliwka Emil & Co

60- Thomson Paper Co

- Printers Club

Court Street (All)	<p>1- York Chambers</p> <p>2-4- Shaw & Begg Ins</p> <p>3- Beweley Thomas Exp</p> <p>6- Ambulance, Mounted Police and Patrol Wagon Dept</p> <p>8-10- Police Station No 1</p> <p>9-11- Toronto Furnace and Creamtory Branch</p> <p>13- Woodbridge T & Co</p> <p>14- Schofield-Holden Machine Co Ltd</p> <p>- Narrow Fabric Mfg Co</p> <p>- Might Directories Limited</p> <p>15- Oldsmobile Co of Canada Ltd</p> <p>16- Residential (1 Tenant)</p>
Farquhars Lane (All)	-Not Built On
Front Street East (31-100)	<p>31-33- Groceries Ltd</p> <p>- Distillers Agency Ltd</p> <p>- Thorne A M & Co</p> <p>- American Gold Distilling Co</p> <p>- Caplan D & Son Mfrs</p> <p>32-36- Macdonald John & Co</p> <p>35-37- Warren Bros & Co LTd</p> <p>- Tillson Co Ltd</p> <p>38- Lancashire Bldg R E Wilson & Can ham Brkrs</p> <p>39- Beardmore & Co Leather</p> <p>- Beardmore Belting Co</p> <p>- Ontario Bark Co</p>

- Muskoka Leather Co
40-44- Ellis PW & Co
41-43- Perkins Ince & Co
45- Minto Bros Teas
46- Stanway Geo & Co
- Tarling C & C
- Dominion Transport co Ltd
47- Humphrey F W Whol Gro
48- Canada Glue Co Ltd
- Quaker Oats Co
49- Kinnear T & Co Gros
50- Multi Tenant Office (Janus Building)
51- Barrie Tanning Co Ltd
53- Edwardsburg Starch Co
55- Puccini A & Co Importers
57- Toronto Match Co
- Consolidated Sales Co
59-63- Sloan John & Co
60-62- White & Co LTd
- Ontario Chambers
- Queen's Own Rifle Bugle Band
64- Fee John J Produce
65- Carrie R Storage Ltd
- Black Diamond Mfg Co
- Zopesa Chemical Co
- Walkerville Brewing Co
- Marceline Co of Ontario
- Rose & Laflamme Com Mers

	<p>66- Fox Provision Co</p> <p>67- Lumbers Jas Co Ltd</p> <p>68- Rutherford Marshall & Co</p> <p>69- MacLaren Imperial Cheese Co Ltd</p> <p>- St Croix Soap Mfg Co</p> <p>70-72- Ryan Wm Co Ltd</p> <p>71- Lyman Bros & Co Ltd</p> <p>73- Medland Bros</p> <p>- Dom Brokerage Co</p> <p>74-76- McLean J A Produce Co Ltd</p> <p>75- Lipton Thomas Teas</p> <p>78-80- Gunns Limited</p> <p>- Walkerton Egg & Dairy Co Ltd</p> <p>- Gunn Lanlois & Co Ltd</p> <p>79- Parsons C & Son Ltd</p> <p>81-Don Storage & Cartage Co Ltd</p> <p>-Caledonia Springs Co Ltd</p> <p>81.5-GNW Tel Storage</p> <p>82- Willard & Co Ltd prod</p> <p>83-Canadian Fog Signal Co</p> <p>83-85-Carter ET & Co hides</p> <p>84-Goodall James Ltd seeds</p> <p>86-Canadian Hyde & Skin Co</p> <p>87-Leadley E & Co hides</p> <p>96-Sanderson & Rossiter, brush</p> <p>100-Spence David, whol fruit</p>
Jarvis Street (1-75)	1-3-Albastine Hardmortat Ltd

2-6-Toronto Hydro-Electric Warehouse

5-7-McNairn JH Ltd

-Dansville Paper Mills

8-Warehouse

9-Medland Bros storehouse

10-Warehouse

11-Rochester Germicide Co

13-Automatic Hose Reel Co

-Dominion Art Institute

-Toronto Heel Co

17-Floating Castile Soap Co

-Niagara Falls Wine Co

-Bright TG & Co wines

19-Templeton John, stoves

21-Montleigh Geo, Furs

23-Toronto Type Foundry Co Ltd

25-Sloman M & Co Ltd

29-31-McKinney Hotel

33-Mallon Michl P poultry

37-Torgis Alfred, auto reprs

39-41- New Albion Hotel

40-York Township Offices

46-Sheppard Jacob, barrels

50-Conneticut Oyster Co

54-56-Toronto Taxicab & Garage Co Ltd

57-Monturano M fruits

58- Lane A harness mkr

60-62-Taxicabs Ltd

	<p>61-Wilkins W, restaurant</p> <p>63-Scoley EK & Co Ltd gros</p> <p>65-Alfred Hackett machinery</p> <p>-Toronto Pattern Works</p> <p>69-Durnan Paper Co</p> <p>71-Smith J harness maker</p> <p>73-Royal Varnish & Color Co</p> <p>75-Cartercar Sales Co</p> <p>-Hartfield Auto Truck Sales Co Ltd</p>
<p>King Street East (40-150)</p>	<p>-All Residential</p> <p>40-42- Courian Babayan & Co Rugs</p> <p>41- International Mercantiles Marine Co</p> <p>43- Fairweathers Ltd</p> <p>44- Burns P & Co Coal</p> <p>45- Ely Ernest F Gents Furnishings</p> <p>46-48- Headquarters Hotel</p> <p>47- Shuttleworth E B Drugs Etc</p> <p>49- Ryde A E Optician</p> <p>50- Quebec Bank</p> <p>53- Crawford Wm T Barber</p> <p>52- Canadian Northern Ry Ticket Office</p> <p>- Canadian northern Express Co</p> <p>54- Lehigh Valley R R Passenger Dept</p> <p>- Great Northern Ry</p> <p>- Chicago Burlington & Quincy Ry</p> <p>56- Lake of the Woods Milling Co</p> <p>- Standard Fuel Co Ltd</p>

57-61- Catto Hohn & Son Dry Goods

58- Royal Cleaning Press & Rep Wks

- Weissbrod B C Embroidery

60- Walton Barber

62- Walton Billiards

63- Leader Hotel

64-66- Gold Medal Furn Co Ltd

65- Leader Pharmacy Co Ltd

67- Chester John G Cigars

68- Townsend CJ Auctioneer

69- Cooper & Co Gent's Furn

70- Strolling Players Club

- Knights of Columbus

71-73- Harris E Co of Toronto Ltd

72- Toronto Furnace and Crematory co Ltd

- Illinois Engineering Co

74-76- woodbridge T & Co

75- Peake Alexander Photo

77- Bastedo D H & Co Furs

78- Toronto Rowing Club

79- Milnes Coal Co Ltd

80- Imperial motor Car Co Ltd

81- Regan Tailor

82-84- Reliance Loan & Savings Co of Ontario

- Pocket Savings banks

- London Mutual Fire Ins Company

Keating & Breithaupt

83-85- Lowden John & Son

- Canadian Tumbler Co Glassware
84-88- Reliance Loan Building
86- Canada Producer Gas Engine Co
90- Tor Ry Timekeepers Office
91-93 Albany Club
92- Toronto Ry Chambers
95- Canadian Art Ltd
97- Trunk & Leather Goods Co
99- Irwin Cigars
101- Hotel Krausmann
107- Gallagher & Co Ltd
109- Sanderson AM Rest
111- Endean FLorist
115-121- Oak Hall Clothing
- Mackenzie Mann Co Ltd
118- Sparrow George & Co Hotel Kitchen Outfits
120- Pierson Restaurant
122- Fiddes & Hogarth Plmbrs
123- Pike D Co Ltd
124- Keith George & Sons Seeds
125-27- Ontario Fish Co
126- Russill Hardware Co Ltd
128- Medlands Ltd
129-137- Elgin Apartments
134- Alexander Grocer
136-138- Canada Furn MFrS Ltd
139- Steele Briggs Seed Co Ltd
140- Manning Barber

	<p>141- Dominion Carriage Go Ltd</p> <p>142- Carey Shoe Co</p> <p>143- Liberman Jwlr</p> <p>144-148- Canadian Bank of Commerce</p> <p>145- Jackons F A Drugs</p> <p>147-151- Simmers J A Seeds</p> <p>150- Toronto Shoe Co</p>
<p>Leader Lane (All)</p>	<p>- All Residential</p> <p>1-5- Atkinson bros</p> <p>2- Imperial Bank Building</p> <p>6- Ontario Jockey Club</p> <p>- Canadian Racing Assns</p> <p>7-9- Apted Edward Printer</p> <p>8- Yorkshire Ins Co Ltd</p> <p>- Columbia Ins Co</p> <p>- Fireman's Fund Ins Co</p> <p>- Thames & Mersey Marine Ins Co Ltd</p> <p>- Anchor Line of Steamships</p> <p>- Railway Passengers' Assurance Co</p> <p>- Fidelity and Casualty Co of Ny</p> <p>- Mannheim Ins Co of Mannheim German</p> <p>- Indemnity Mutual Marine Assce Co Ltd</p> <p>10- Commercial Club</p> <p>11- Reliable Messenger Service</p> <p>- Ross & Ross Printers</p> <p>14- Leader Lane Chambers</p> <p>15-17- Union Assce Society</p>

	<p>16-18- Armstrong & De Witt Ins</p> <ul style="list-style-type: none"> - Dominion Guarantee Co - Guardian Assce Co <p>21- Omega Chemical Co</p> <ul style="list-style-type: none"> - Crown Cleaning & Pressing Co
<p>Lombard Street (20-100)</p>	<p>18-24-Lawson & Winson Ltd</p> <ul style="list-style-type: none"> -Canada Lithographing Co -Canadian Book and Advertising Co <p>21-27-Customs Postal Branch</p> <p>26-34-McLean RG Ltd</p> <ul style="list-style-type: none"> -Reid & Doidge -Elevator Specialty co -Canadian Law Book Co -Dennis Wire & Iron Works <p>29-33-Bouvier & Hutchinson Envelopes Ltd</p> <p>35-Canadian Linotype Ltd</p> <p>36-Elevator Specialty Co</p> <ul style="list-style-type: none"> -Dennis Wire & Iron Works -Elberhard Wood Mfg Co <p>39-Nolan & Strachan, jwlr mfr</p> <ul style="list-style-type: none"> -Swatz & Roth, cloak mfrs -Style Hat Frame Co <p>40-42-Dennis Wire & Iron Works Co Ltd</p> <p>41-45-Coulter J Co Ltd jwlr mfr</p> <ul style="list-style-type: none"> -Hall-Borchert Dress Form Co of Canada <p>44-46-Multitenant Business</p> <p>48-50-Burrow Stewart & Milne Co Ltd</p>

	-Beasey Wm Candy Co -Shaughnessy G clot 54-56-Standard Sanitary Mfg Co Ltd 55-61-Canada Pipe & Steel Co Ltd 58-Smith WP & Co Ltd wood 62-Montreal Quilting Co Ltd -Toronto Ring Co 64-Malcolm & Co plmbr supp 65-Zock JJ Co Ltd jwlry mfg 67-Toronto Carpet Cleaning Co 68-Merrill Medical Co -Toronto Petticoat Co -Fibre Boxes Ltd 70-Multitenant Office 71-Wickett & Smith Co, refiners 72-Williams & Edgar, Map Mounters 79-83-Ward, Benson & Co sec hd goods 82-TWW Repair Dept 84-86-City Morgue 89-Pink MC & Co yard 93-Toronto Street Lighting Store 95-Millward John coffee roasting 98-100-Security Storage Co Ltd
Lower Jarvis Street (86-150)	-Street Not Listed
Market Street (6-50)	-Street Not Listed

Oak Hall Lane (All)	-Street Not Listed
Old Post Office Lane (All)	-Street Not Listed
The Esplanade (101-130)	-Street Not Listed
Toronto Street (1-30)	<p>1- Canadian Northern Building</p> <p>2- Quebec Bank Chambers</p> <p>4- Garlock Packing Co</p> <p>5- Mara HS Real Estate</p> <p>6-8- Willis A Real Estate</p> <p>7-9- York Chambers</p> <p>10-12- Inland Revenue Bldg</p> <p>11- Jaffrey Cassels & Biggar Brokers</p> <p>13- Toronto Mortgage Co</p> <p>14-18- Canada Permanet Mortgage Corporation</p> <p>15- Office Building (Toronto Mortgage Co Chambers)</p> <p>17- Multi Tenant Office</p> <p>19- Consumer's Gas Co</p> <p>20- Blaikie George W & Co Stock Brokers</p> <p>21-23- Temple Chambers</p> <p>22- Manitoba Assurance Co</p> <p>- Szeliski & Mclean</p> <p>-General Accident Fire and Life Assce Corp Ltd</p> <p>- Dau Publishing Co</p> <p>24- Smith Mackenzie & Marter</p> <p>- Atlas Assurance Co ltd</p> <p>25- National Life Chambers</p>

	<p>26- Stark John & Co Brokers</p> <p>28-30- Union Loan Building</p>
Victoria Street (1-50) (Need 41-50)	<p>4-14- Dominion Securities Corp Ltd</p> <p>16- Rice R B & Sons Real Estate</p> <p>18- Victoria Arcade</p> <p>20- Tanner & Gates</p> <p>22- Lee Wm a & Son</p> <p>24-28- Williams H & Co</p> <p>30- Asling & Doherty Brokers</p> <p>- Toronto Realty Co</p> <p>32- Land Securty Co</p> <p>34- Multi Tenant Office (Land Security Chambers)</p> <p>35-37- Victoria Exchange Hotel</p> <p>36- Mitchell W G & Co brokers</p> <p>38- Smith W Stuart & Co Real Estate</p> <p>39- Stewart Fred Broker</p>
Wellington Street East (26-50)	<p>-All Residential</p> <p>26- North British and Mercantile Chambers</p> <p>- North British & Mercantile Ins Co</p> <p>- Pacific Coast Fire Ins Co</p> <p>- American Surety Co of NY</p> <p>27-29- Multi Tenant Office (Royal Insurance Building)</p> <p>28- Canadian Talking Scale Co Ltd</p> <p>- Manchester Ship Canal Co</p> <p>- Manchester Corporation</p> <p>- Manchester Liners Ltd</p>

	<ul style="list-style-type: none">- Dominion Line Steam Ships- Northcote Reginald Brewers- Ontario Licensed and allied Traders Assn- Black Diamond Line- Independent Cannery Assn <p>30- Coales GO Mfrs Aft</p> <ul style="list-style-type: none">- Toronto European China & Glass Agency- Waterloo Distillery- Peerless Heater Co Ltd- Cutten & Foster <p>31-35- Ellis P W & Co Ltd</p> <p>32-34- Imperial Bank of Canada</p> <p>36- Atkinson Bros Whol Fcy Goods</p> <p>37-39- Martin Woollens</p> <p>38- Burnett Ormsby & Clapp Ltd</p> <ul style="list-style-type: none">- Ottawa Fire Ins CO- Victoria Financial Co of Toronto Ltd <p>40- Hart & Riddell Who Stats</p> <p>42- Trees Samuel & Co LTD Hardware</p> <p>43- Durnan Paper Co</p> <p>44-50- Kloepfer Christian Carriage Hardware</p> <p>45-47- Multi Tenant Office (Janus Building)</p> <p>49- Multi Tenant Office (Gooderham Building)</p>
--	--

STANDARD LIMITATIONS

PHASE I ENVIRONMENTAL SITE ASSESSMENT (PHASE I ESA)

These Standard Limitations form part of the Report to which they are appended and any use of the Report is subject to them.

1. EXCLUSIVE USE BY CLIENT

This Report was prepared for the exclusive use of the client identified as the intended recipient. Any use of the Report by any other party without the written consent of MMM Group Limited is the sole responsibility of such party. MMM Group Limited accepts no responsibility for damages that may be suffered by any third party as a result of decisions made or actions taken based on the Report.

2. SCOPE, TERMS AND CONDITIONS OF CONTRACT

The observations, investigations and interviews (hereinafter referred to as the "Work") upon which this Report is based were carried out in accordance with the scope, terms and conditions of the contract or the proposal pursuant to which the Work was commissioned. The conclusions presented in the Report are based solely upon the scope of services described in the contract or the proposal and governed by the time and budgetary constraints imposed by them.

3. STANDARD OF CARE

The Phase I ESA was carried out in accordance with generally accepted environmental study and/or professional practices, industry standards and applicable environmental regulations. No other warranties are either expressed or implied with respect to the professional services provided under the terms of the contract or proposal and represented in this Report.

4. SCOPE OF THE PHASE I ESA

A Phase I ESA is conducted as a preliminary determination of the likelihood that contaminants may affect soil or water on the subject property. It is based on a visual assessment of the property and review of existing information as it is reasonably accessible. Sample collection and analyses are not elements of a Phase I ESA. The nature of the Work dictates that findings and conclusions in the Report may not be definitive, and may include qualitative statements based on professional judgement, the observations made and the data reviewed.

5. AVAILABILITY OF SITE

The Work performed was based, in part, on visual observations of the subject property and attendant structures. Findings cannot be extended to portions of the property or structures that were not available for observation at the time of our site reconnaissance due to objects or coverings, or inaccessibility for reasons beyond the control of

MMM Group Limited. The methods of evaluation employed, while intended to minimize the potential for environmental concerns to go undetected, cannot guarantee that such concerns are, in fact, absent. For instance, the absence of contamination in soil can only be confirmed based on a soil sampling and analytical program.

6. INFORMATION SUPPLIED BY OTHERS

The research performed for a Phase I ESA considers information supplied by others (e.g., local, provincial and federal agencies, property owner and/or occupant). All information supplied by others was considered based on professional judgement; however, MMM Group Limited did not verify its accuracy unless specifically noted in the Report. MMM Group Limited does not assume any obligation to update information supplied by others or to confirm that it constitutes all that exists and pertains to the property.

7. REASONABLE CONCLUSIONS

The conclusions of the Phase I ESA regarding the likelihood of contaminant effects on the subject property are based on observations and a review of information from other sources as identified in the Report. The possibility remains that unexpected environmental conditions may be encountered at the property; in which case, MMM Group Limited should be notified in order that we may determine if modifications to the conclusions presented in this Report are necessary.

8. REPORT AS A COMPLETE DOCUMENT

This Report must be read as a whole and sections taken out of context may be misleading. If discrepancies exist between the preliminary (draft) and final versions of the Report, the final version of the Report shall take precedence.

9. LIMITATION OF LIABILITY

MMM Group Limited's liability with respect to the Phase I ESA is limited to re-performing, without cost, any part of the Work that is unacceptable solely as a result of failure to comply with industry standards. MMM Group Limited's maximum liability is limited in accordance with terms in the original contract, provided that notice of claim is made within regulated timelines as of the date of delivery of the Report.