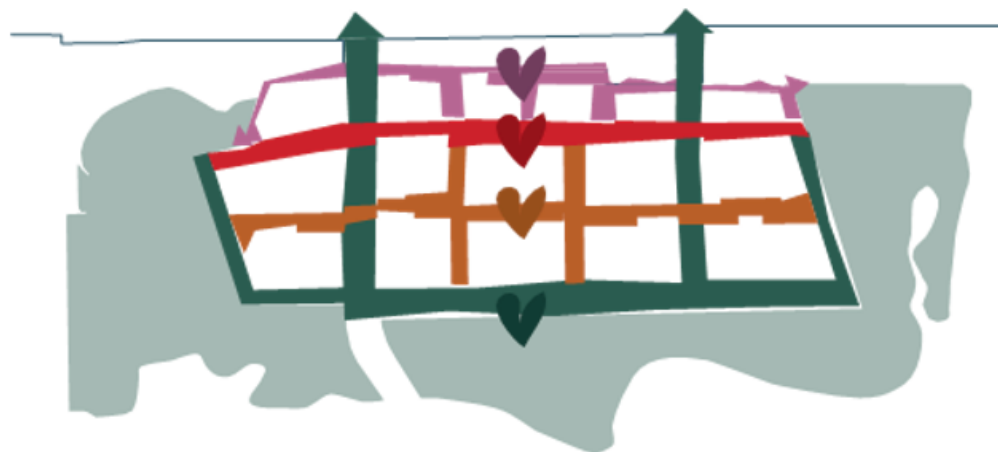


Five Landscape-Led Layers



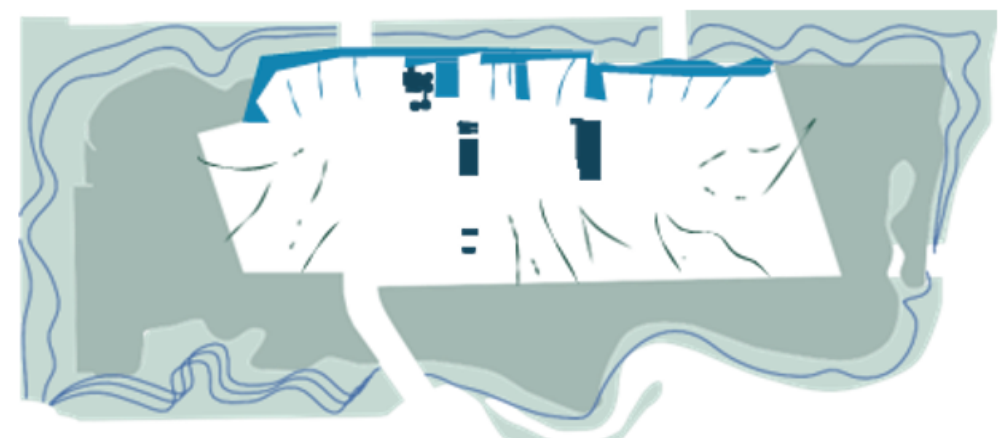
We have organized our approach by the five following layers. You will get to spend time thinking about and discussing each of these today and your feedback will help us advance them further!

Four Characters



We have categorized the island into four Character Areas -- Keating Channel Promenade, Villiers Street, Centre Street Commons, and Biidaasige Naturefront – which will help us frame a vision for how these areas can develop going forward.

Living Legacy



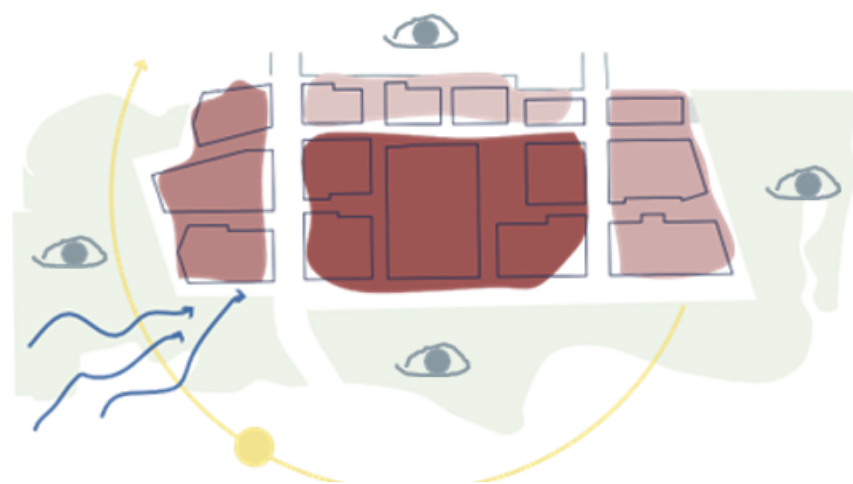
“Living Legacy” is a place-rooted approach to heritage that embraces land, story, and lived experience. It’s a practice that builds new legacies and ensures communities reflect their past, present, and future.

Space for Nature



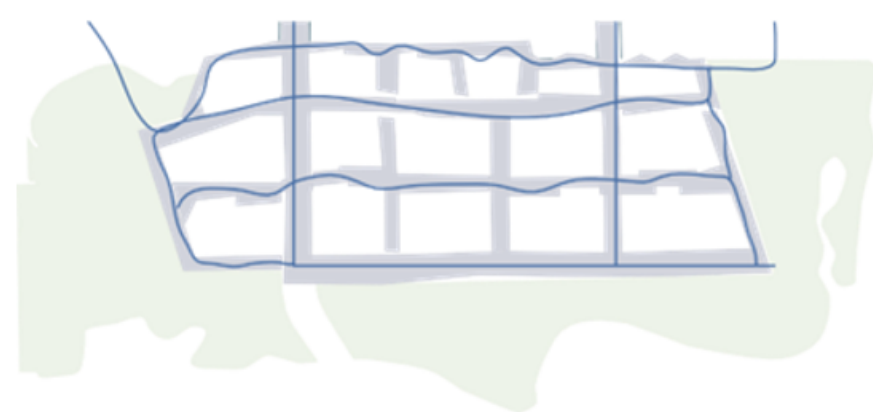
We have heard from the public and Mississaugas of the Credit First Nation that nature is a priority for humans and non-humans alike. We want to explore ways that nature can be embedded into the new community – for flora and fauna not only to survive, but thrive.

Strategic Density



Given the pressing need to build housing in Toronto, and in response to direction from Toronto City Council, Waterfront Toronto, the City of Toronto and CreateTO are committed to identifying ways to deliver more housing on the island. The project team is exploring strategic methods to organize and distribute an increase in density, while prioritizing factors like livability, thermal comfort, views, and access.

Everyday Mobility



Our streets should allow people to get where they need to, especially for those that walk, roll, bike, or take transit. We are exploring ways to integrate what we heard from you at the last OMA meeting around how you connect to nature, water, and community, including considering the City’s “Complete Streets” approaches.