




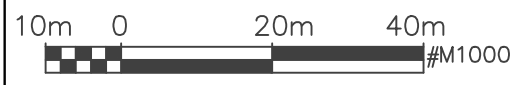


LEGEND

| | |
|---|--|
|  | EXISTING PORTION OF TRAIL 45 TO BE CLOSED |
|  | EXISTING TRAIL 41 |
|  | EXISTING ASPHALT SIDEWALK TO BE USED FOR DETOUR PATH |
|  | EXISTING TRAIL 45 TO BE USED FOR DETOUR PATH |
|  | CLOSURE AREA |

NOTICE:

- SIDEWALK ALONG NORTH SIDE OF LAKESHORE BLVD. EAST CLOSED BETWEEN CHERRY ST. AND PARLIAMENT ST.
- USE SOUTH SIDE OF LAKESHORE



CHERRY ST CLOSURE & TRAIL DETOUR MAP

